

PIÈCE N°

3c



communauté de  
communes de la  
*Baie du Cotentin*

PLU.i

RÈGLEMENT GRAPHIQUE ET  
PRÉSCRIPTIONS D'URBANISME

1 / 5 0 0 0 È

PLUI DE LA COMMUNAUTÉ DE COMMUNES  
DE LA BAIE DU COTENTIN

BAIE DU COTENTIN  
2, LE HAUT-DICK  
50500 CARENTAN LES MARAIS

02 33 71 90 90  
contact@ccbdc.fr

ARRÊT PROJET

VU POUR ÊTRE ANNEXÉ À LA  
DÉLIBÉRATION DU CONSEIL  
COMMUNAUTAIRE  
EN DATE DU

LE PRÉSIDENT  
JEAN-CLAUDE COLOMBEL

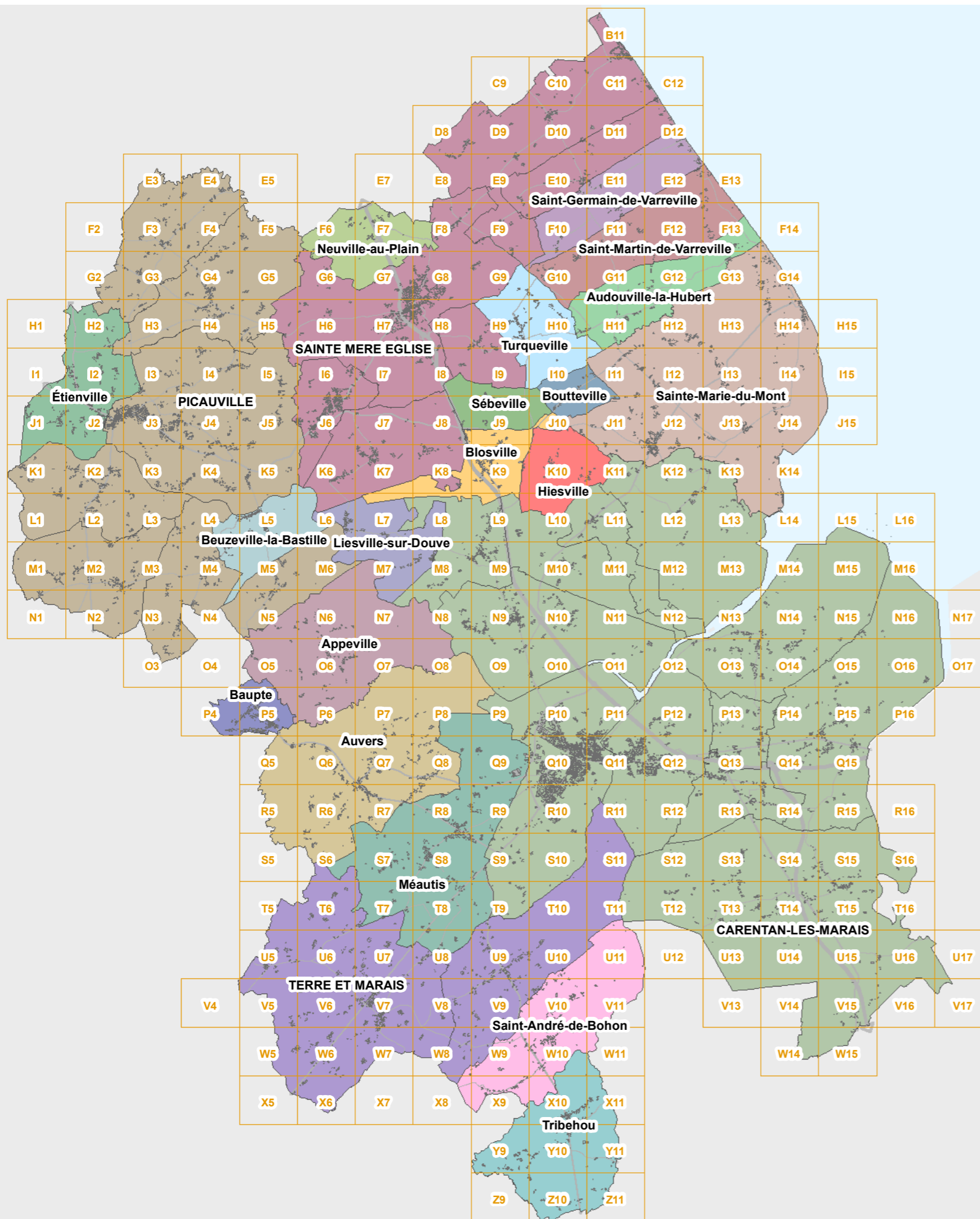


### 3c REGLEMENT GRAPHIQUE et PRESCRIPTIONS D'URBANISME 1/5000è


#### Découpage du territoire en 277 planches cartographiques

Les données sur les risques sont reportées à titre informatif. Elles sont issues des bases de données de la DREAL ou du BRGM.





Les dates de mise à jour dépendent des données disponibles sur les sites internet au 1er juin 2023. Il est fortement conseillé de se rapporter aux notices associées à chaque risque (disponible sur les sites internet) avant l'interprétation de cette donnée ; l'information est créée pour être lue au 1/25 000è ou 1/50 000è.



#### REGLEMENTATION





-  Limite de zone ou de secteur
-  En zone A ou N : Bâtiment pouvant faire l'objet d'un changement de destination
-  Voir les destinations autorisées dans les articles A2 et N2 du règlement (pièce 3a)
-  Secteur soumis à des OAP sectorielles
-  Emplacement réservé pour équipement public
-  Périmètre d'attente de projet d'aménagement global
-  Secteur de démolition préalable
-  Zone de préservation ou de développement de la diversité commerciale

#### APPLICATION DE LA LOI LITTORAL

-  Communes situées dans la zone d'application de la loi littoral
-  Bande des 100m
-  Espace proche du rivage
-  Limite transversale de la mer


#### POUR INFORMATION

##### Autres risques et nuisances

-  Classement sonore des infrastructures routières par arrêté préfectoral du 15 mai 2017
-  Zone de prévention aux abords des lignes électriques haute tension
-  Zone de prévention aux abords des canalisations de gaz haute pression
-  Ancienne carrière et/ou ancienne décharge et/ou site pollué



##### Cavités

Source : DREAL


-  Localisation et périmètre de sécurité

##### Extrait de la carte de prédisposition aux chutes de blocs





Etat de la connaissance en novembre 2011  
Source : DREAL

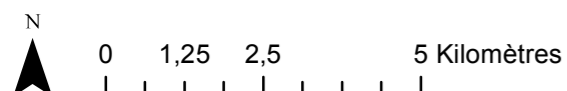
-  Zone d'effondrement avec un indice de prédisposition forte
-  Zone d'effondrement avec un indice de prédisposition très forte

##### Exploitations agricoles au 1er janvier 2022

-  Zone de recul indicatif (reciprocité agricole) Les triangles symbolisent les haras.

##### Périmètre de protection de forage

-  Secteur de protection immédiat
-  Secteur de protection rapprochée complémentaire
-  Secteur de protection rapprochée sensible
-  Périmètre de protection éloignée



Les mises à jour de cadastre datent de décembre 2023.  
Les O mentionnent les bâtiments existants mais non visibles sur le cadastre.

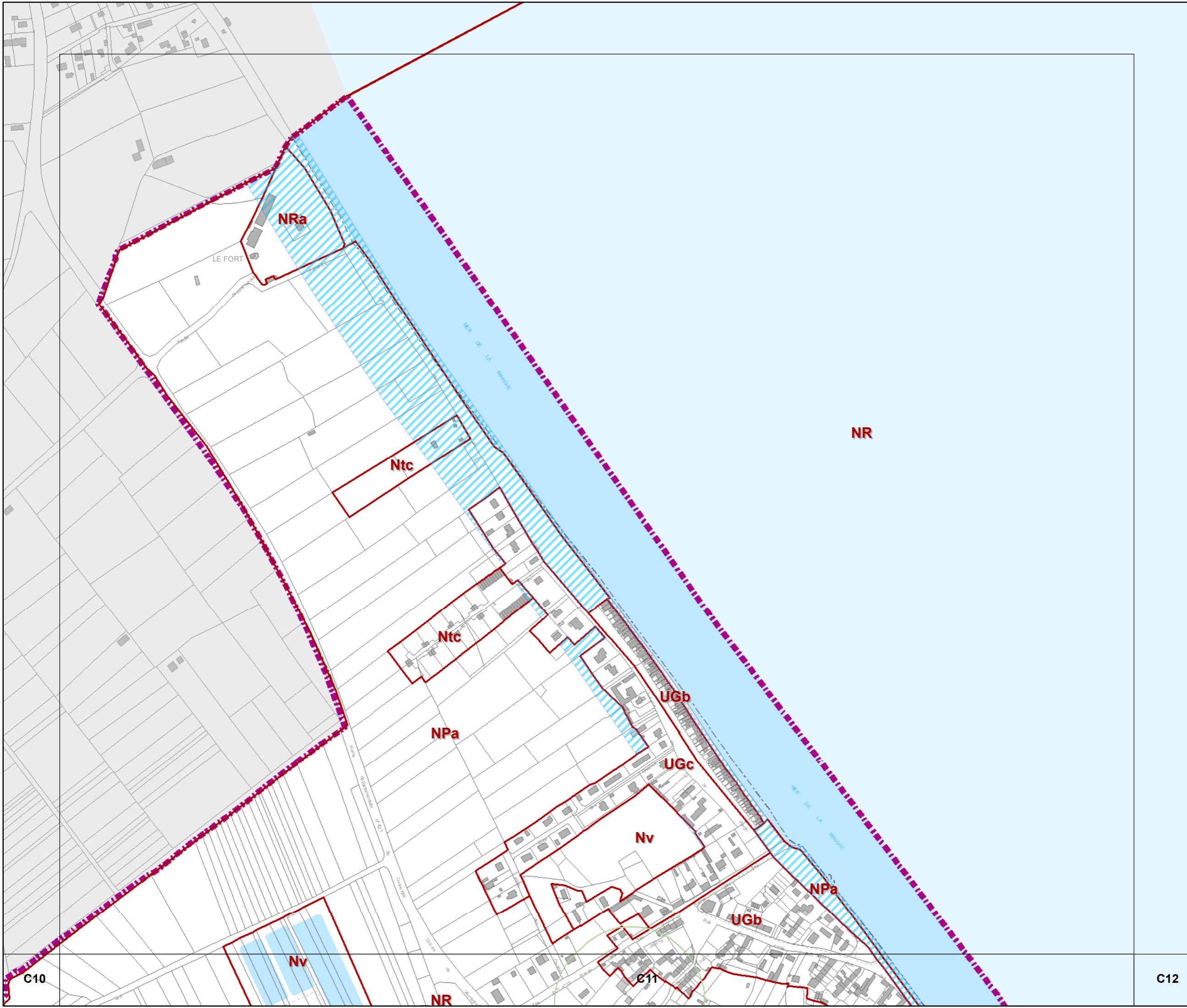
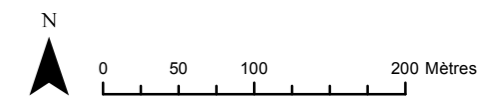
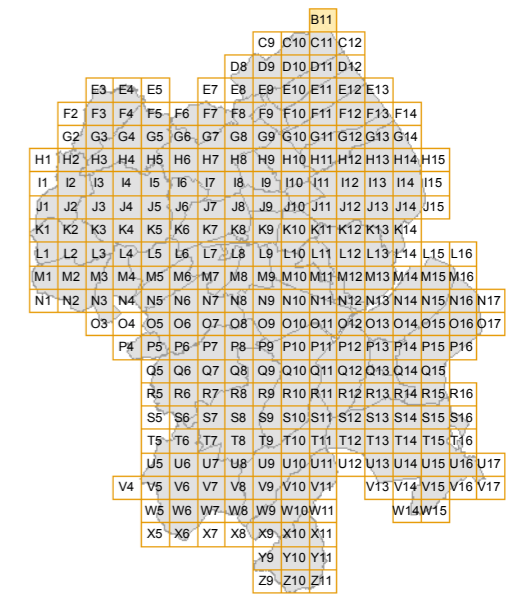
Commune	Numéro de planche	Nb de planches par commune
APPEVILLE	M6 ; M7 ; N5 ; N6 ; N7 ; N8 ; O5 ; O7 ; O6 ; O8 ; P5 ; P6 ; P7	13
AUDOUVILLE LA HUBERT	F12 ; F13 ; F14 ; G10 ; G11 ; G12 ; G13 ; H10 ; H11 ; H12 ; I11 ;	11
AUVERS	O7 ; O8 ; O9 ; P5 ; P6 ; P7 ; P8 ; P9 ; Q5 ; Q6 ; Q7 ; Q8 ; R5 ; R6 ; R7 ; R8 ; S5 ; S6 ; S7	19
BAUPTÉ	P4 ; P5 ; O5	3
BEUZEVILLE LA BASTILLE	L5 ; L6 ; K5 ; K6 ; M4 ; M5 ; M6 ; N4	8
BLOSVILLE	J8 ; J9 ; J10 ; K7 ; K8 ; K9 ; K10 ; L7 ; L8 ; L9	10
BOUTTEVILLE	J10 ; J11 ; I10 ; I11	4
CARENTAN LES MARAIS	K10 ; K11 ; K12 ; K13 ; L7 ; L8 ; L9 ; L10 ; L11 ; L12 ; L13 ; L14 ; L15 ; L16 ; M7 ; M8 ; M9 ; M10 ; M11 ; M12 ; M13 ; M14 ; M15 ; M16 ; N7 ; N8 ; N9 ; N10 ; N11 ; N12 ; N13 ; N14 ; N15 ; N16 ; N17 ; O8 ; O9 ; O10 ; O11 ; O12 ; O13 ; O14 ; O15 ; O16 ; O17 ; P9 ; P10 ; P11 ; P12 ; P13 ; P14 ; P15 ; P16 ; Q9 ; Q10 ; Q11 ; Q12 ; Q13 ; Q14 ; Q15 ; R9 ; R10 ; R11 ; R12 ; R13 ; R14 ; R15 ; R16 ; S9 ; S10 ; S11 ; S12 ; S13 ; S14 ; S15 ; S16 ; T9 ; T10 ; T11 ; T12 ; T13 ; T14 ; T15 ; T16 ; U12 ; U13 ; U14 ; U15 ; U16 ; U17 ; V13 ; V14 ; V15 ; V16 ; V17 ; W14 ; W15	97
Angoville-au-Plain	K9 ; L9 ; L10 ; L11 ; M9 ; M10 ; M11 ; N10 ; N11 ; N12 ; O12	11
Brévands	L15 ; L16 ; M14 ; M15 ; M16 ; N13 ; N14 ; N15 ; N16 ; O12 ; O13 ; O14 ; O15 ; P13 ; P14	15
Brucheville	K11 ; K12 ; K13 ; L11 ; L12 ; L13 ; L14 ; M11 ; M12 ; M13 ; M14 ; N12 ; N13	13
Carentan	O10 ; O11 ; P9 ; P10 ; P11 ; Q9 ; Q10 ; Q11 ; R9 ; R10 ; R11 ; S9 ; S10 ; T9 ; T10	15
Catz	P13 ; P14 ; Q13 ; Q14	4
Houesville	L7 ; L8 ; L9 ; M7 ; M8 ; M9 ; N7 ; N8	8
Montmartin-en-Graignes	R13 ; R14 ; R15 ; R16 ; S11 ; S12 ; S13 ; S14 ; S15 ; S16 ; T11 ; T12 ; T13 ; T14 ; T15 ; T16 ; U12 ; U13 ; U14 ; U15 ; U16 ; U17 ; V13 ; V14 ; V15 ; V16 ; V17 ; W14 ; W15	29
Saint-Côme-du-Mont	M8 ; M9 ; M10 ; N8 ; N9 ; N10 ; N11 ; N12 ; O8 ; O9 ; O10 ; O11 ; O12 ; P9 ; P10 ; P11	16
Saint-Hilaire-Petitville	O12 ; O13 ; P1 ; P12 ; P13 ; Q11 ; Q12 ; Q13 ; R11 ; R12 ; S11 ; S12	12
Saint-Pellerin	Q12 ; Q13 ; Q14 ; R12 ; R13 ; R14 ; S12 ; S13	8
Les Veys	M16 ; N15 ; N16 ; N17 ; O14 ; O15 ; O16 ; O17 ; P14 ; P15 ; P16 ; Q14 ; Q15 ; R14 ; R15	15
Vierville	K10 ; K11 ; L10 ; L11 ; M10 ; M11 ; M12 ; N11 ; N12 ; N13	10
ETIENVILLE	H1 ; H2 ; H3 ; I1 ; I2 ; I3 ; J1 ; J2 ; J3 ; K1 ; K2	11
HIESVILLE	J10 ; J11 ; K9 ; K10 ; K11 ; L9 ; L10	7
LIESVILLE SUR DOUVE	L6 ; L7 ; L8 ; M6 ; M7 ; M8 ; N7	7
MEAUTIS	P8 ; P9 ; Q8 ; Q9 ; R6 ; R7 ; R8 ; R9 ; S6 ; S7 ; S8 ; S9 ; T6 ; T7 ; T8 ; T9 ; U7 ; U8 ; U9 ;	19
NEUVILLE AU PLAIN	E7 ; F6 ; F7 ; F8 ; G6 ; G7 ; G8	7
PICAUVILLE	E3 ; E4 ; E5 ; F2 ; F3 ; F4 ; F5 ; F6 ; G2 ; G3 ; G5 ; G6 ; H2 ; H3 ; H4 ; H5 ; H6 ; I2 ; I3 ; I4 ; I5 ; I6 ; J1 ; J2 ; J3 ; J4 ; J5 ; J6 ; K1 ; K2 ; K3 ; K4 ; K5 ; K6 ; L1 ; L2 ; L3 ; L4 ; L5 ; L6 ; M1 ; M2 ; M3 ; M4 ; M5 ; M6 ; M7 ; N1 ; N2 ; N3 ; N4 ; N5 ; N6 ; O3 ; O4	56

Commune	Numéro de planche	Nb de planches par commune
Amfreville	F4 ; F5 ; F6 ; G3 ; G4 ; G5 ; G6 ; H2 ; H3 ; H4 ; H5 ; I2 ; I3 ; I4 ; I5	14
Cretteville	L3 ; L4 ; M3 ; M4 ; M5 ; N3 ; N4 ; O3 ; O4	9
Gourbesville	E3 ; E4 ; E5 ; F2 ; F3 ; F4 ; F5 ; G2 ; G3 ; G4 ; H2 ; H3	12
Houtteville	L6 ; M5 ; M6 ; M7 ; N4 ; N5 ; N6	7
Les Moitiers-en-Bauptois	J1 ; J2 ; K1 ; K2 ; K3 ; K4 ; L1 ; L2 ; L3 ; L4	10
Picauville	H3 ; H4 ; H5 ; I3 ; I4 ; I5 ; I6 ; J2 ; J3 ; J4 ; J5 ; J6 ; K2 ; K3 ; K4 ; K5 ; K6 ; L4 ; L5	20
Vindefontaine	L1 ; L2 ; L3 ; M1 ; M2 ; M3 ; N1 ; N2 ; N3	9
<b>SAINT ANDRE DE BOHON</b>	T11 ; U10 ; U11 ; V9 ; V10 ; V11 ; W8 ; W9 ; W10 ; W11 ; X8 ; X9 ; X10	13
<b>SAINT GERMAIN DE VARREVILLE</b>	D11 ; D12 ; E10 ; E11 ; E12 ; E13 ; F10 ; F11 ; G9 ; G10	10
<b>SAINTE MARIE DU MONT</b>	F13 ; F14 ; G12 ; G13 ; G14 ; H11 ; H12 ; H13 ; H14 ; H15 ; I11 ; I12 ; I13 ; I14 ; I15 ; J10 ; J11 ; J12 ; J13 ; J14 ; J15 ; K11 ; K12 ; K13 ; K14 ; L13 ; L14	27
<b>SAINT MARTIN DE VARREVILLE</b>	E12 ; E13 ; F10 ; F11 ; F12 ; F13 ; G10 ; G11 ; G12 ; H10	10
<b>SAINTE MERE EGLISE</b>	B11 ; C9 ; C10 ; C11 ; C12 ; D8 ; D9 ; D10 ; D11 ; D12 ; E8 ; E9 ; E10 ; E11 ; F6 ; F8 ; F9 ; F10 ; G5 ; G6 ; G7 ; G8 ; G9 ; H5 ; H6 ; H7 ; H8 ; H9 ; I5 ; I6 ; I7 ; I8 ; I9 ; J5 ; J6 ; J7 ; J8 ; J9 ; K6 ; K7 ; K8 ; L6 ; L7	43
Beuzeville-au-Plain	E9 ; F8 ; F9 ; F10 ; G9 ; G10	6
Carquebut	I8 ; J6 ; J7 ; J8 ; K6 ; K7 ; K8 ; L6 ; L7	9
Chef-du-Pont	I5 ; I6 ; I7 ; J5 ; J6 ; J7 ; K6	7
Écoquénéauville	H8 ; H9 ; I8 ; I9	4
Foucarville	D10 ; D11 ; D12 ; E9 ; E10 ; E11 ; F9 ; F10	8
Ravenoville	B11 ; C9 ; C10 ; C11 ; C12 ; D8 ; D9 ; D10 ; D11 ; E8 ; E9 ; E10	12
Sainte-Mère-Église	E8 ; E9 ; F6 ; F8 ; F9 ; G5 ; G6 ; G7 ; G8 ; G9 ; H5 ; H6 ; H7 ; H8 ; H9 ; I5 ; I6 ; I7 ; I8 ; J7 ; J8	21
<b>SEBEVILLE</b>	I8 ; I9 ; I10 ; J8 ; J9 ; J10	6
<b>TERRE ET MARAIS</b>	R10 ; R11 ; S6 ; S7 ; S10 ; S11 ; T5 ; T6 ; T7 ; T9 ; T10 ; T11 ; U5 ; U6 ; U7 ; U8 ; U9 ; U10 ; U11 ; V5 ; V6 ; V7 ; V8 ; V9 ; V10 ; W5 ; W6 ; W7 ; W8 ; W9 ; X5 ; X6 ; X7 ; X8	35
Saint-Georges-de-Bohon	R10 ; R11 ; S10 ; S11 ; T9 ; T10 ; T11 ; U8 ; U9 ; U10 ; U11 ; V8 ; V9 ; V10 ; W8 ; W9 ; X8	16
Sainteny	S6 ; S7 ; T5 ; T6 ; T7 ; U5 ; U6 ; U7 ; U8 ; V4 ; V5 ; V6 ; V7 ; V8 ; W5 ; W6 ; W7 ; W8 ; X5 ; X6 ; X7	21
<b>TRIBEHOU</b>	W10 ; W11 ; X9 ; X10 ; X11 ; Y9 ; Y10 ; Y11 ; Z9 ; Z10 ; Z11	11
<b>TURQUEVILLE</b>	G9 ; G10 ; H9 ; H10 ; H11 ; I9 ; I10 ; I11	8

**3c REGLEMENT GRAPHIQUE  
et PRESCRIPTIONS  
D'URBANISME**

PLUi de la Baie du Cotentin  
1 / 5 000


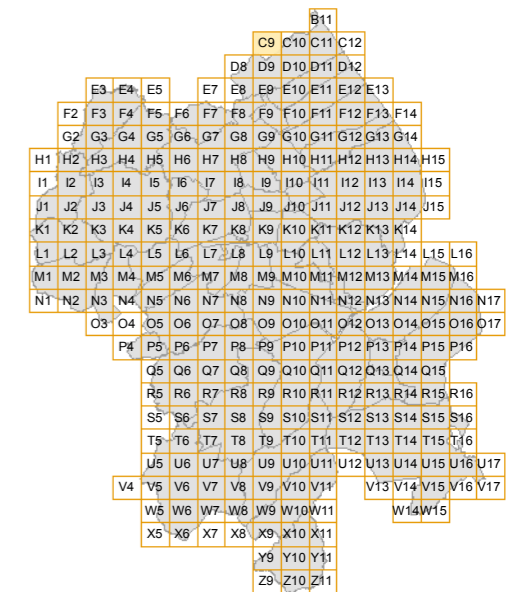
**B11**

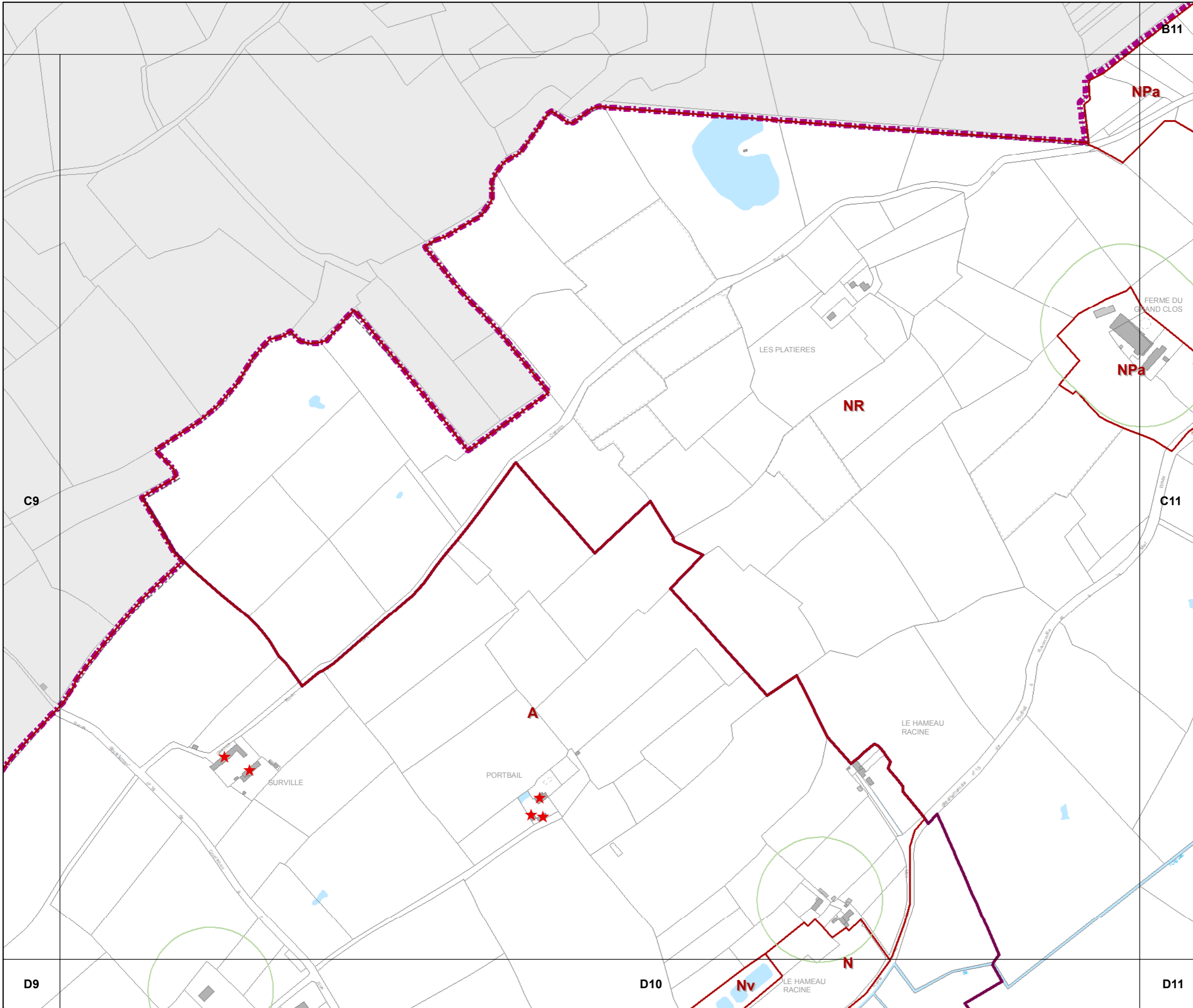


### 3c REGLEMENT GRAPHIQUE et PRESCRIPTIONS D'URBANISME

PLUi de la Baie du Cotentin

1 / 5 000

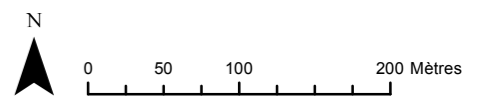
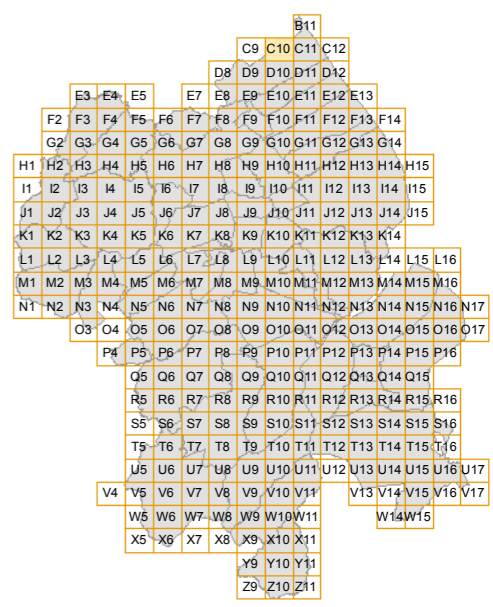


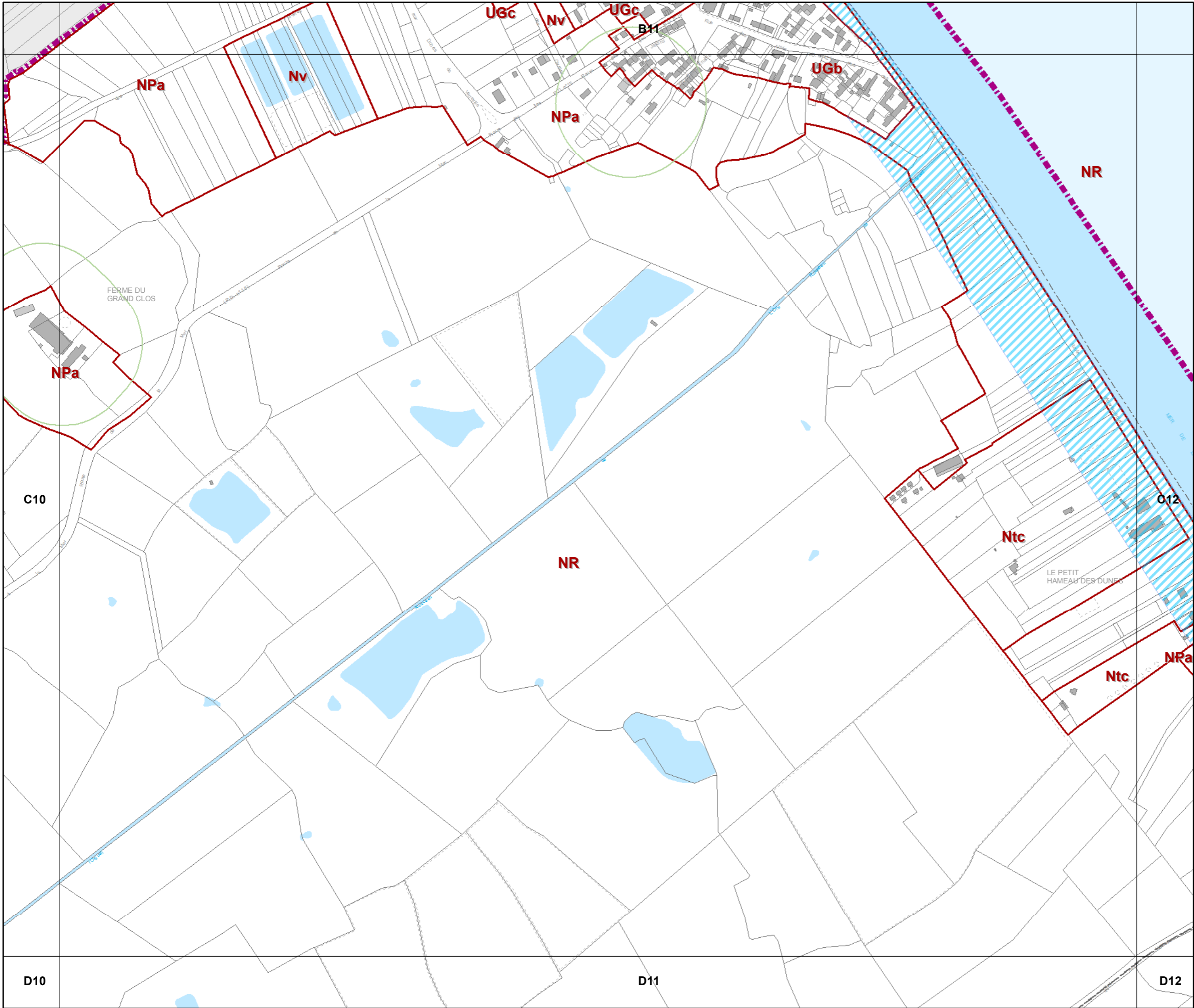


**3c REGLEMENT GRAPHIQUE  
et PRESCRIPTIONS  
D'URBANISME**

PLUi de la Baie du Cotentin  
1 / 5 000

**C10**

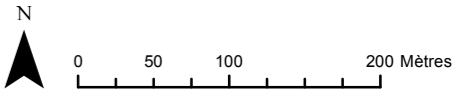





**3c REGLEMENT GRAPHIQUE  
et PRESCRIPTIONS  
D'URBANISME**

PLUi de la Baie du Cotentin  
1 / 5 000

**C11**



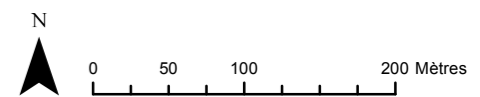
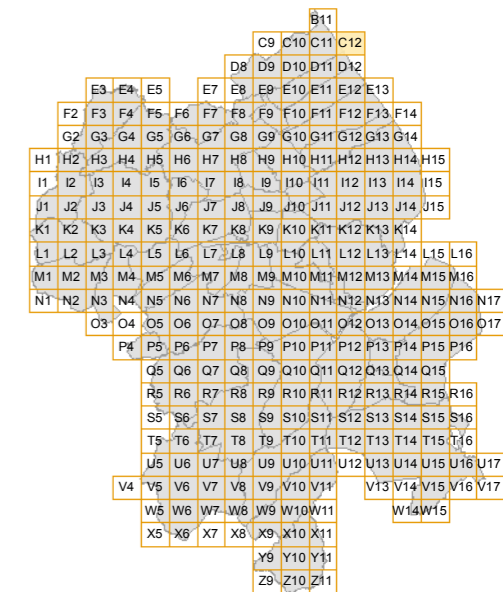
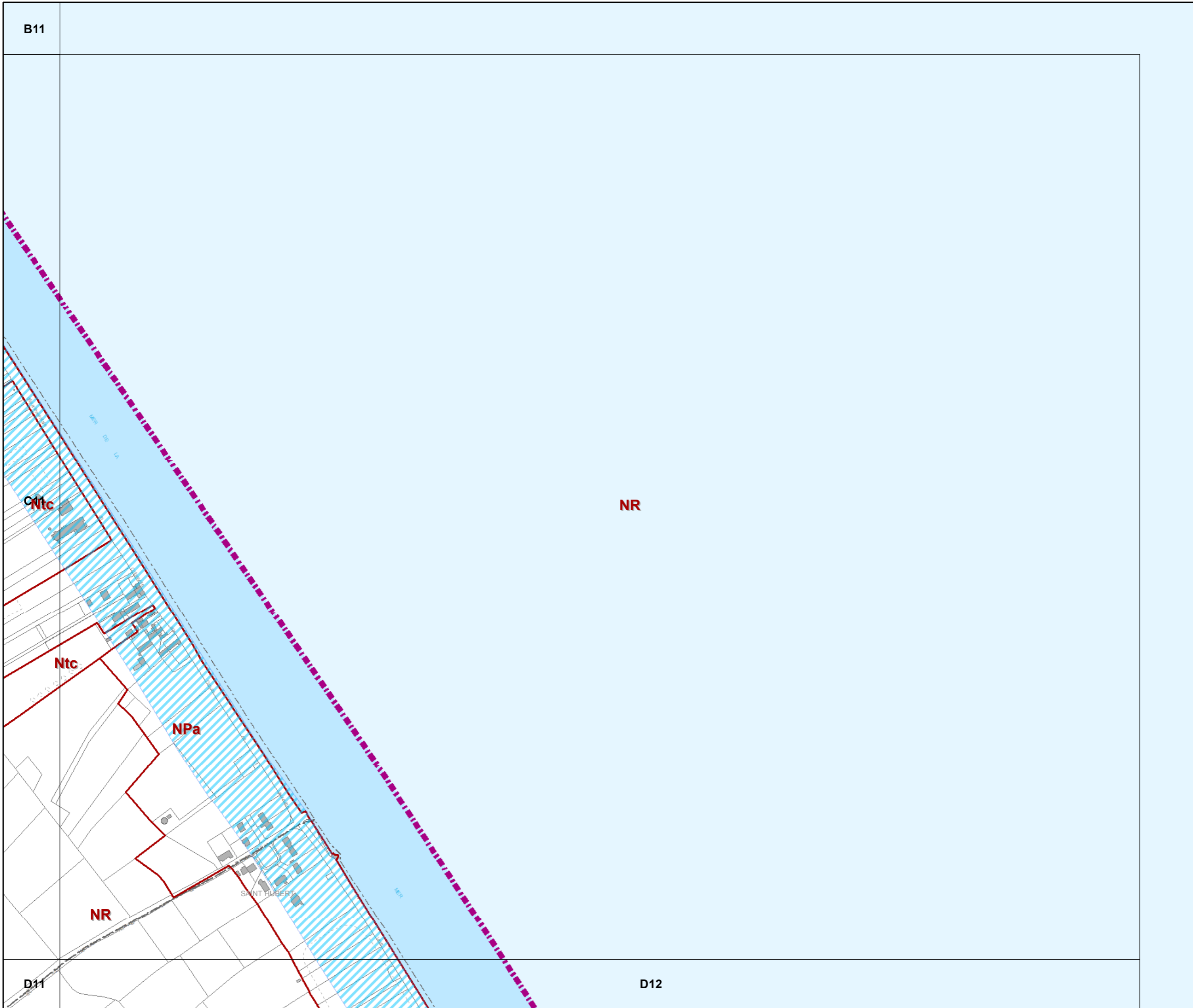


B11

### 3c REGLEMENT GRAPHIQUE et PRESCRIPTIONS D'URBANISME

PLUi de la Baie du Cotentin  
1 / 5 000

**C12**

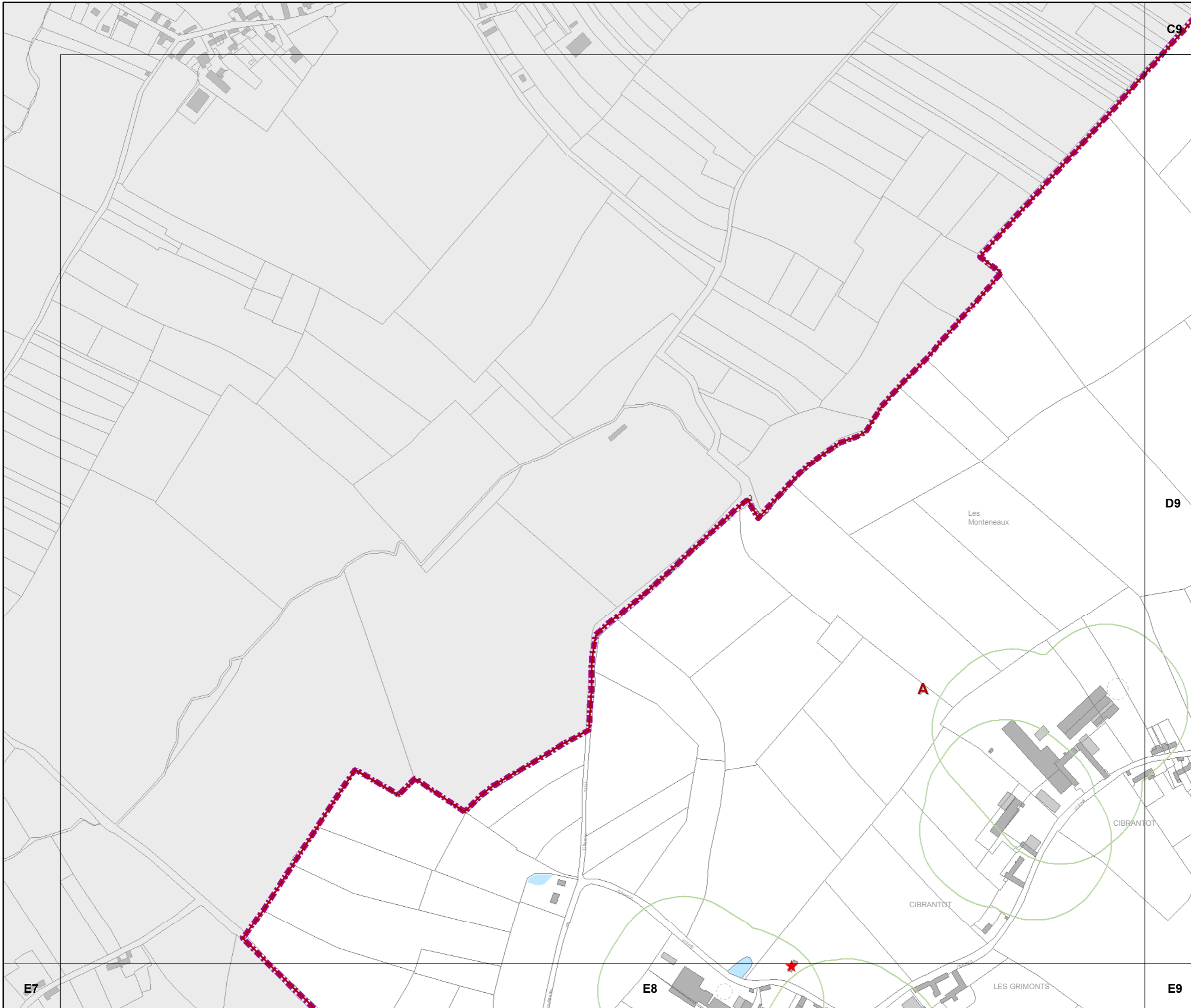
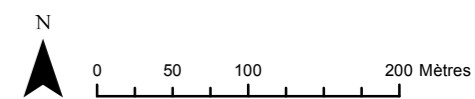
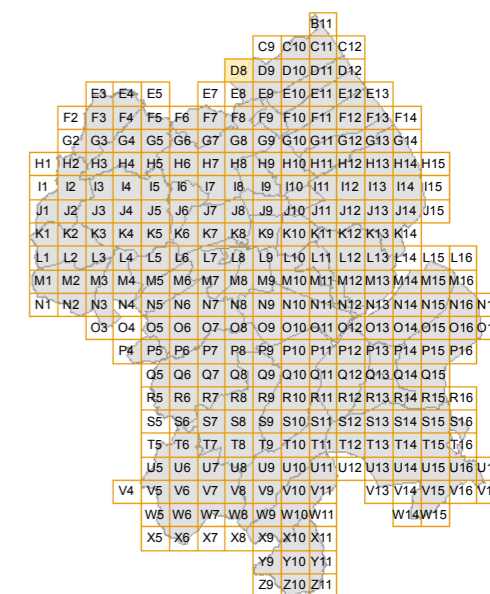


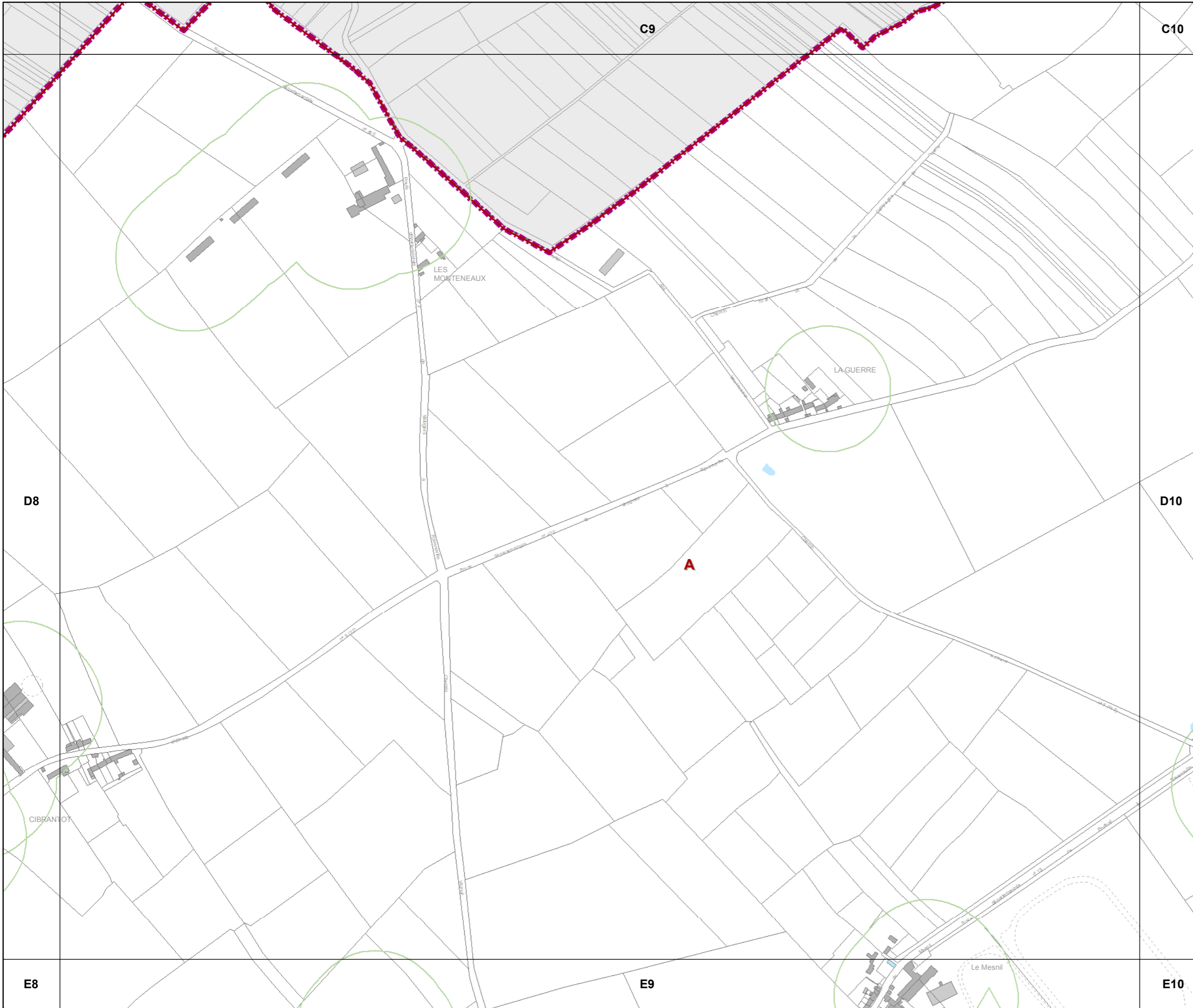
# 3c REGLEMENT GRAPHIQUE et PRESCRIPTIONS D'URBANISME

PLUi de la Baie du Cotentin

1 / 5 000

**D8**

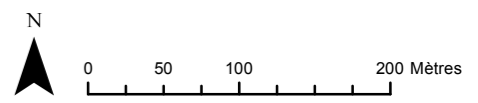
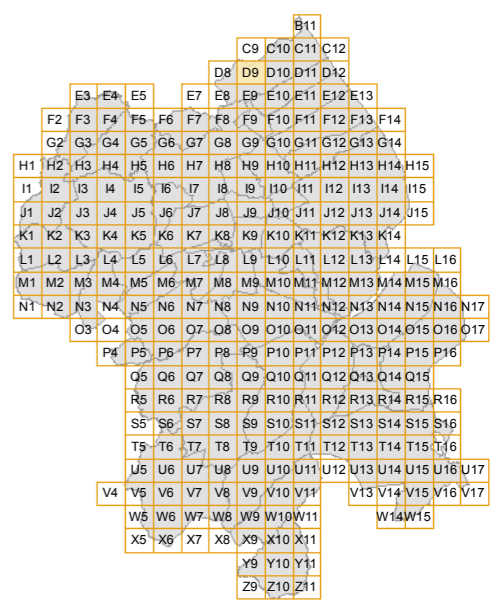


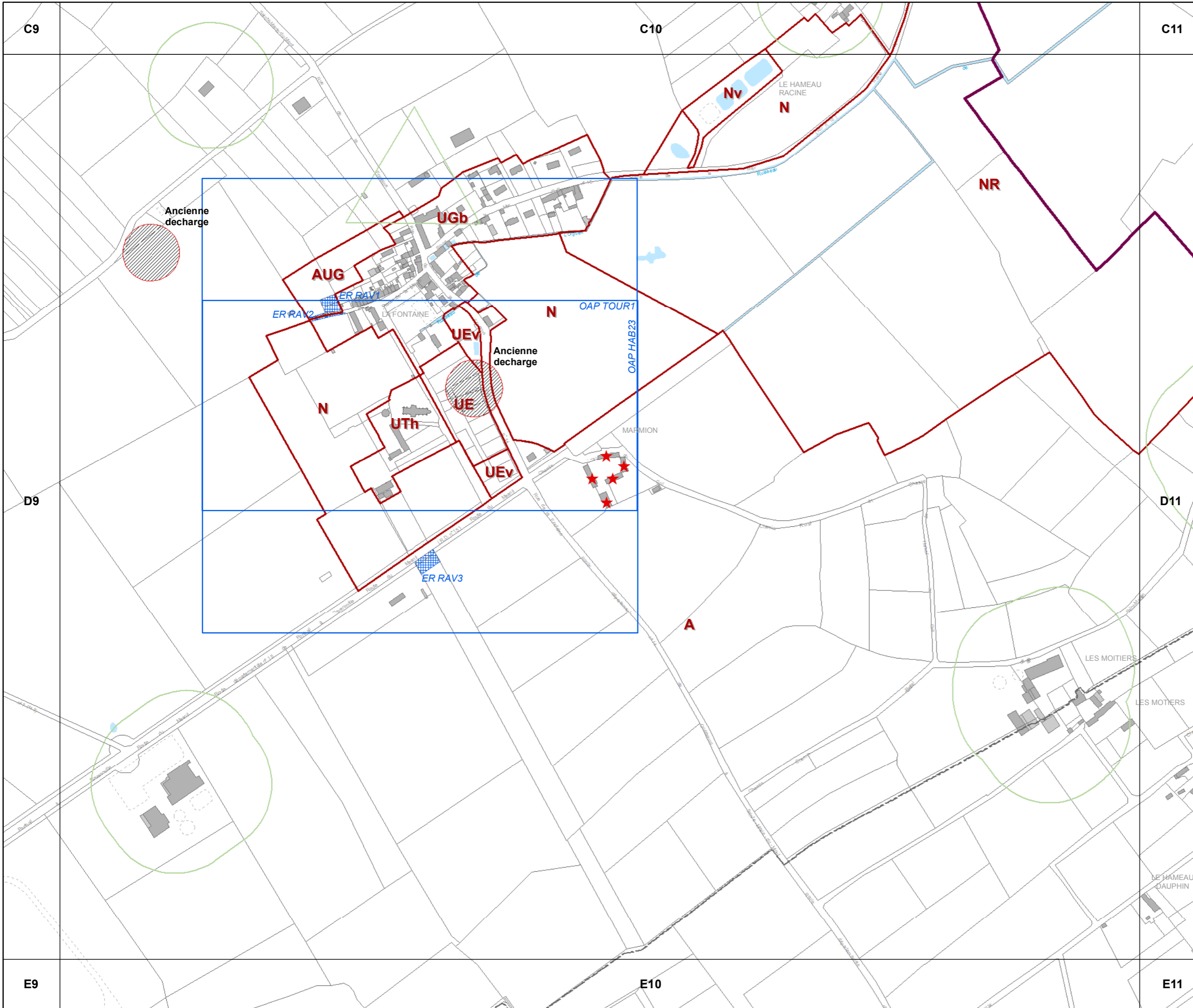


**3c REGLEMENT GRAPHIQUE  
et PRESCRIPTIONS  
D'URBANISME**

PLUi de la Baie du Cotentin  
1 / 5 000

**D9**

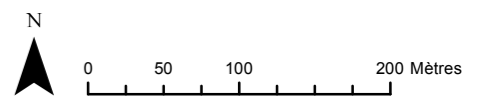



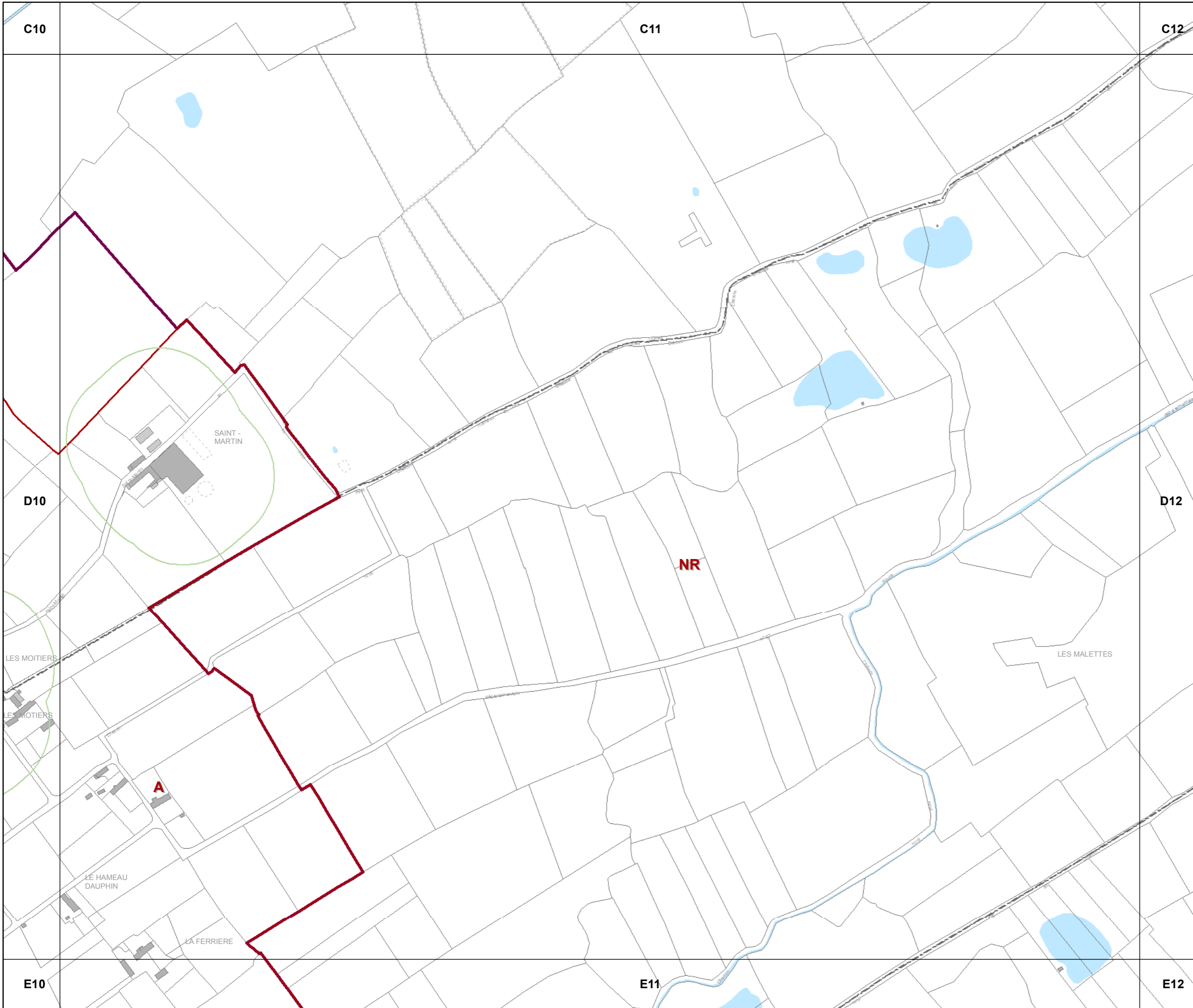


**3c REGLEMENT GRAPHIQUE  
et PRESCRIPTIONS  
D'URBANISME**

PLUi de la Baie du Cotentin  
1 / 5 000

**D10**

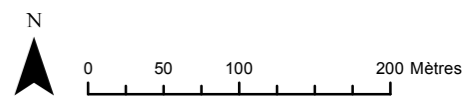
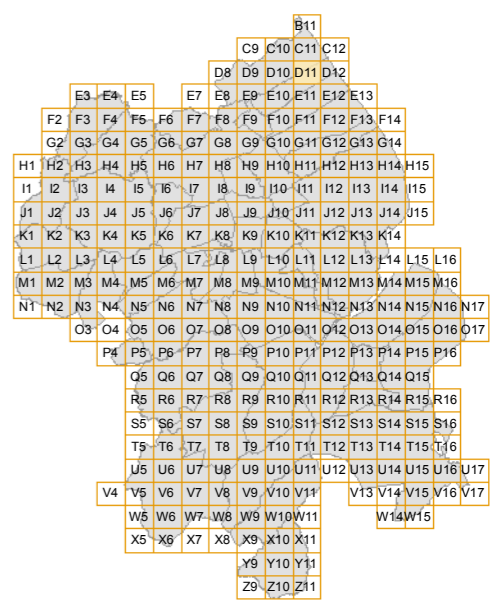


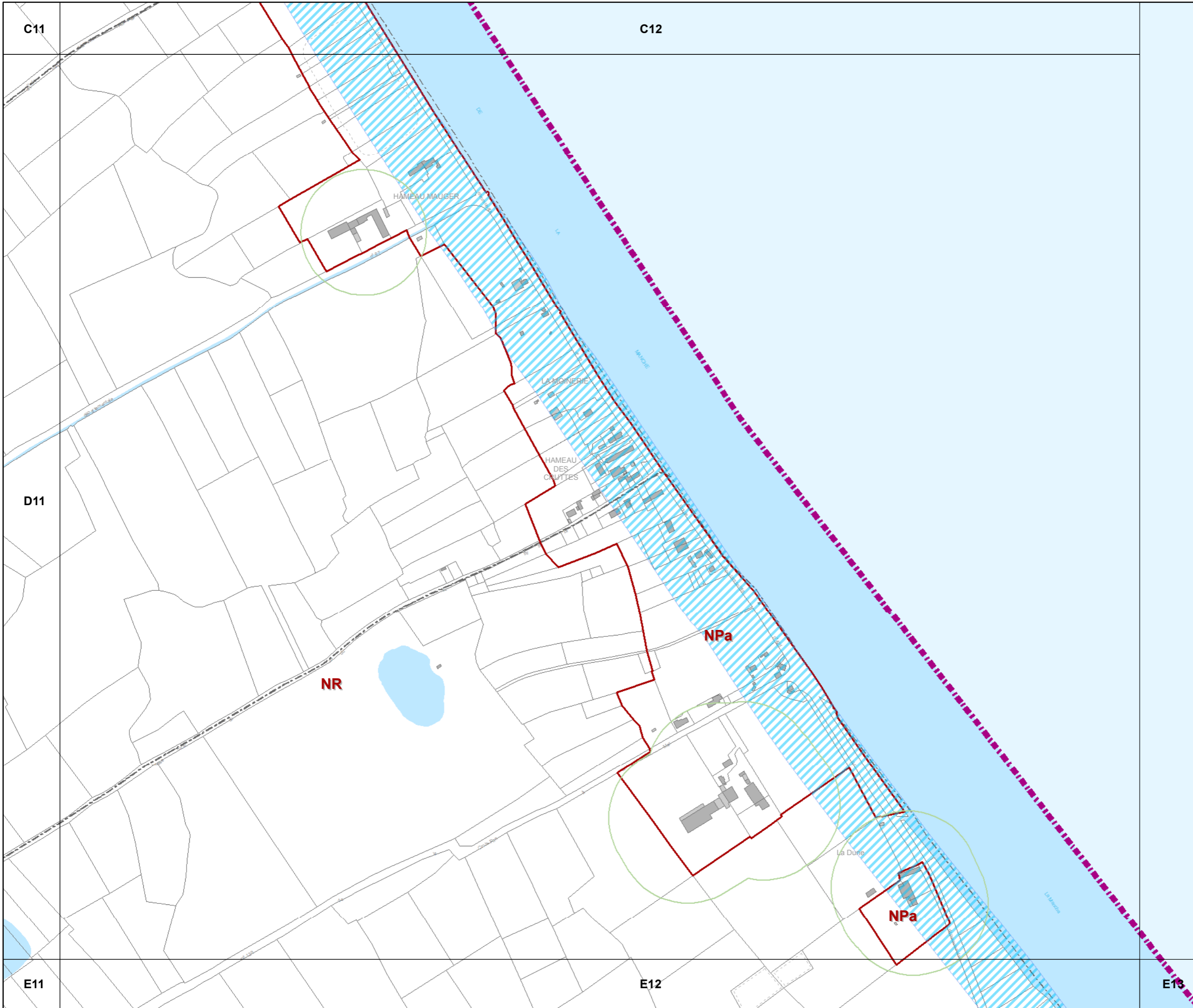


**3c REGLEMENT GRAPHIQUE  
et PRESCRIPTIONS  
D'URBANISME**

PLUi de la Baie du Cotentin  
1 / 5 000

**D11**

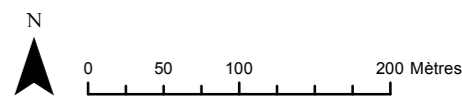
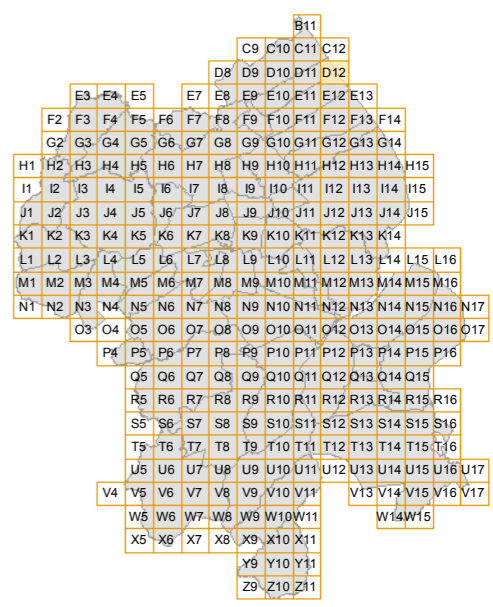




**3c REGLEMENT GRAPHIQUE  
et PRESCRIPTIONS  
D'URBANISME**

PLUi de la Baie du Cotentin  
1 / 5 000

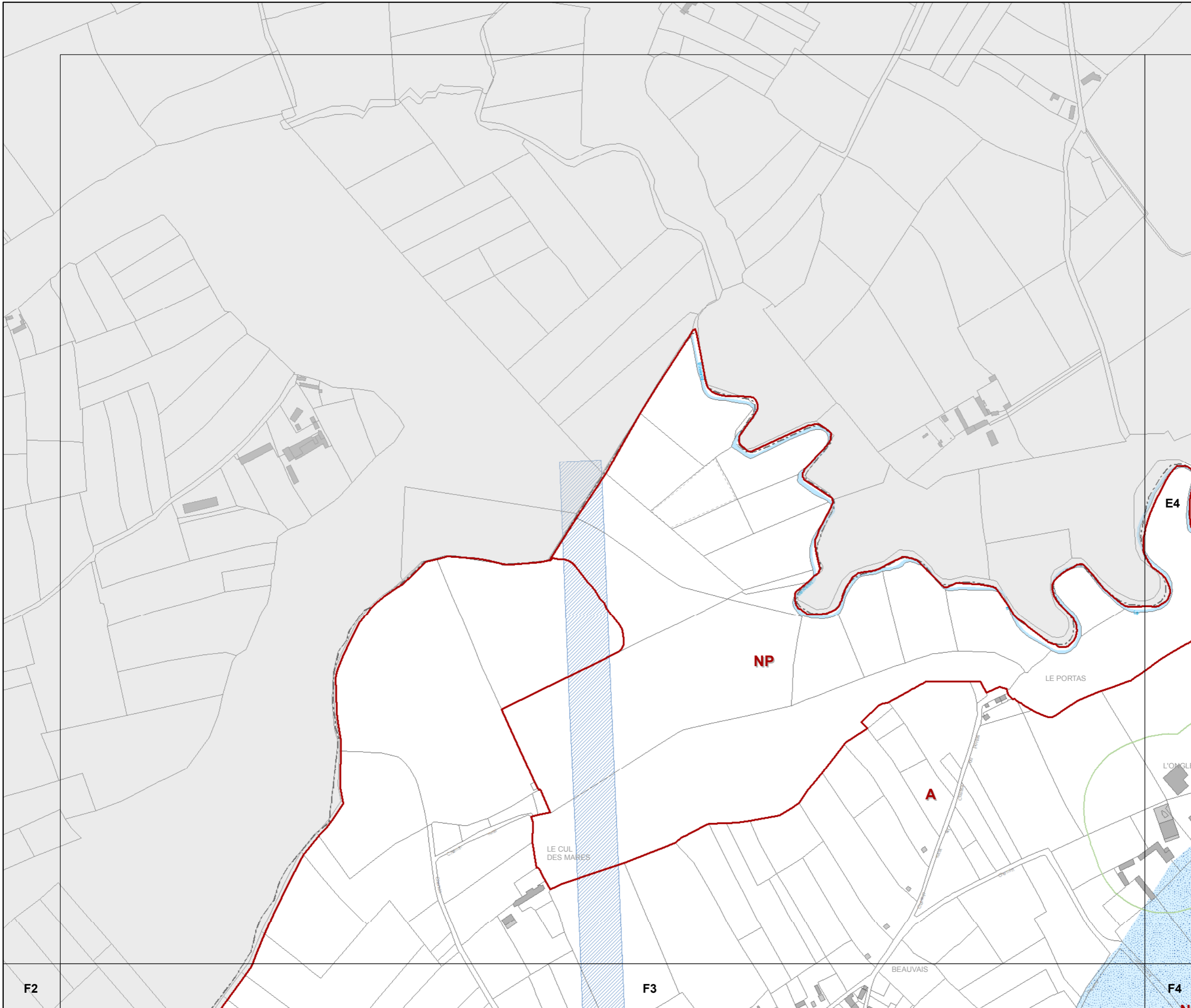


**D12**



### 3c REGLEMENT GRAPHIQUE et PRESCRIPTIONS D'URBANISME

PLUi de la Baie du Cotentin

1 / 5 000







3c REGLEMENT GRAPHIQUE  
et PRESCRIPTIONS  
D'URBANISME

PLUi de la Baie du Cotentin

1 / 5 000



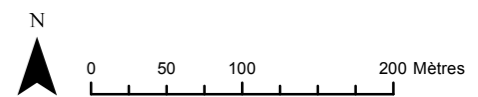
NP

E4

F4

F5

F6

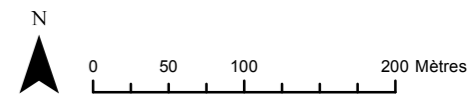
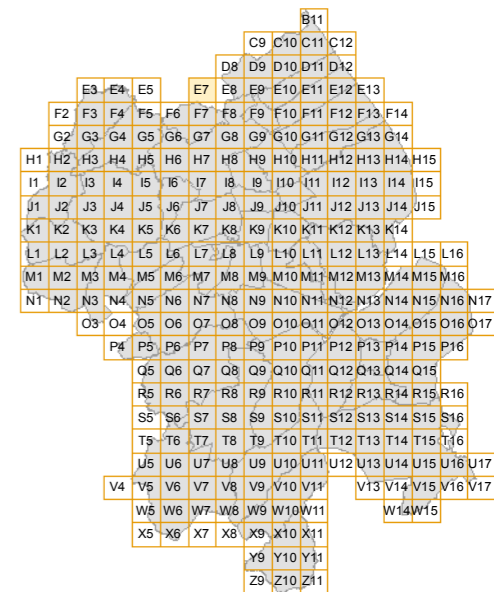


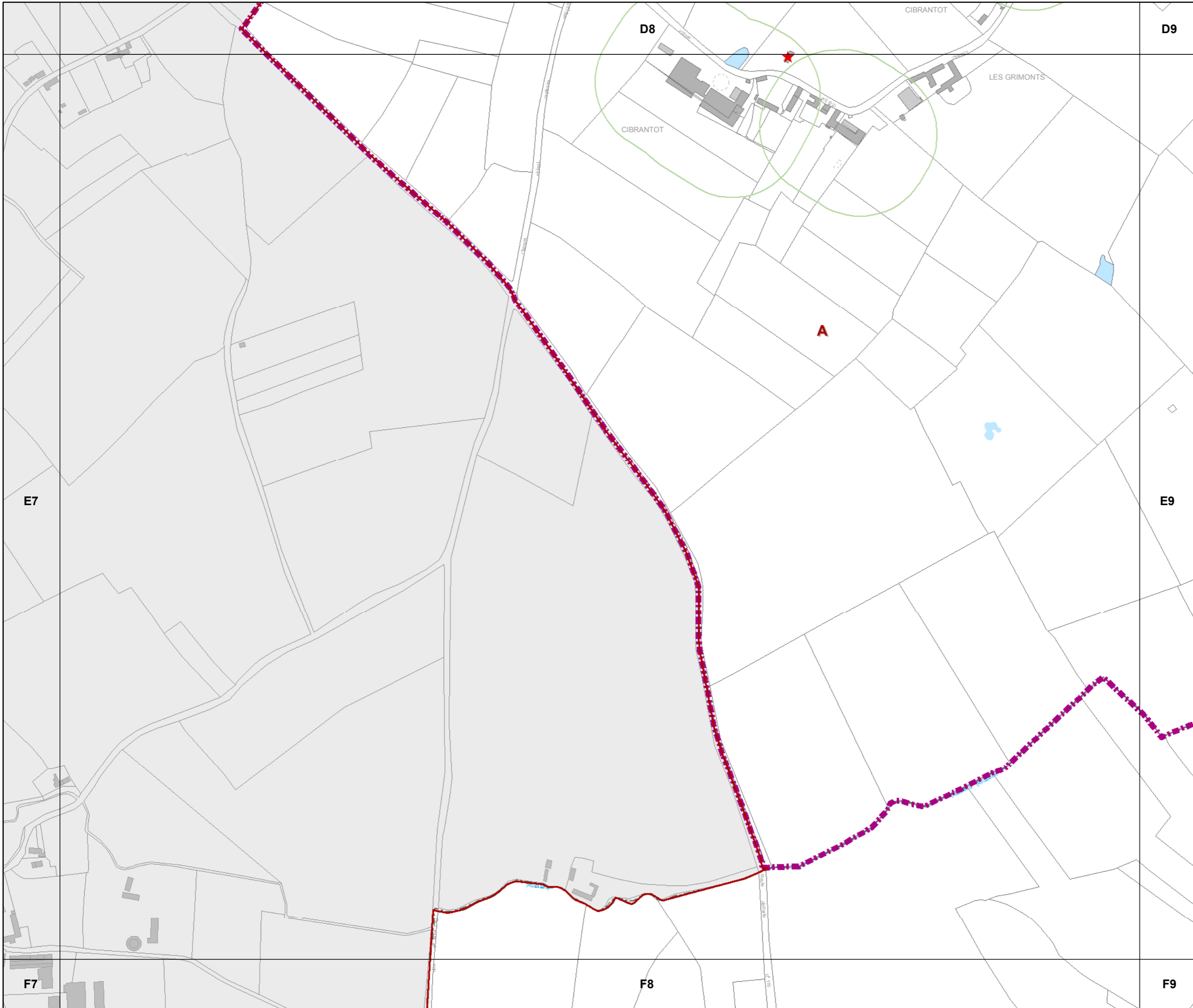


**3c REGLEMENT GRAPHIQUE  
et PRESCRIPTIONS  
D'URBANISME**

PLUi de la Baie du Cotentin

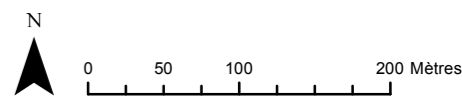

1 / 5 000

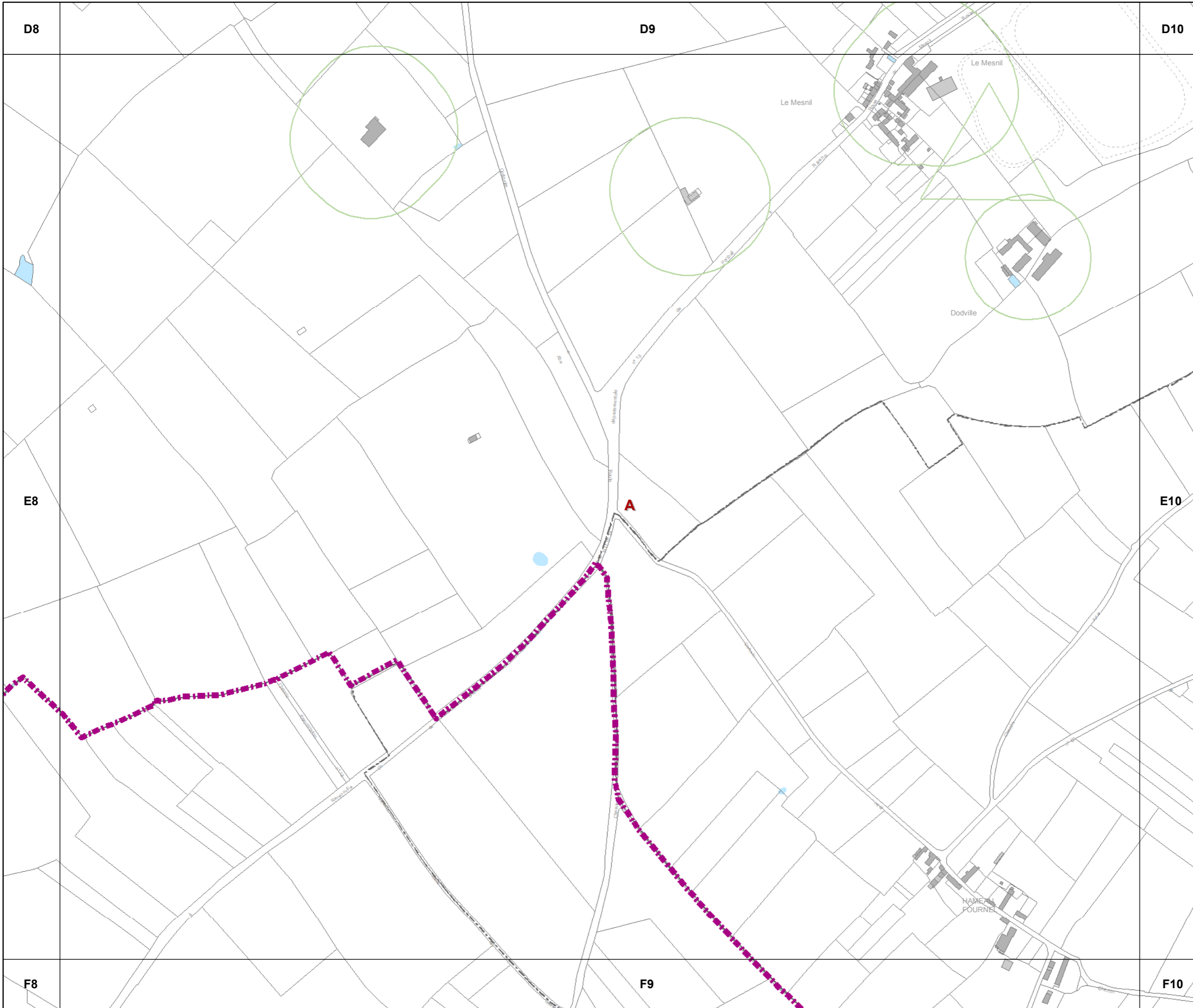




**3c REGLEMENT GRAPHIQUE  
et PRESCRIPTIONS  
D'URBANISME**

PLUi de la Baie du Cotentin  
1 / 5 000

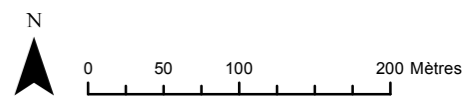
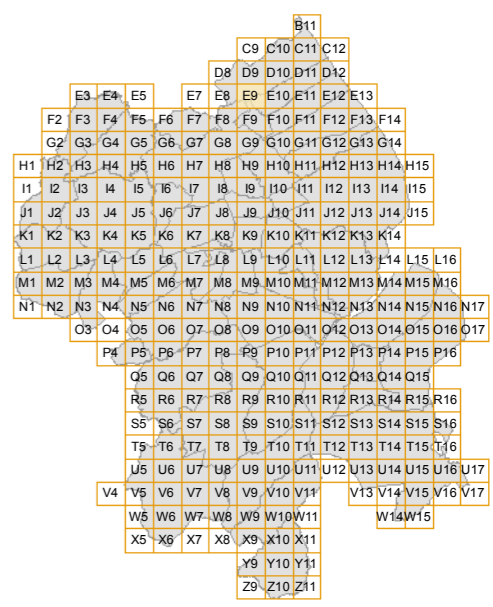


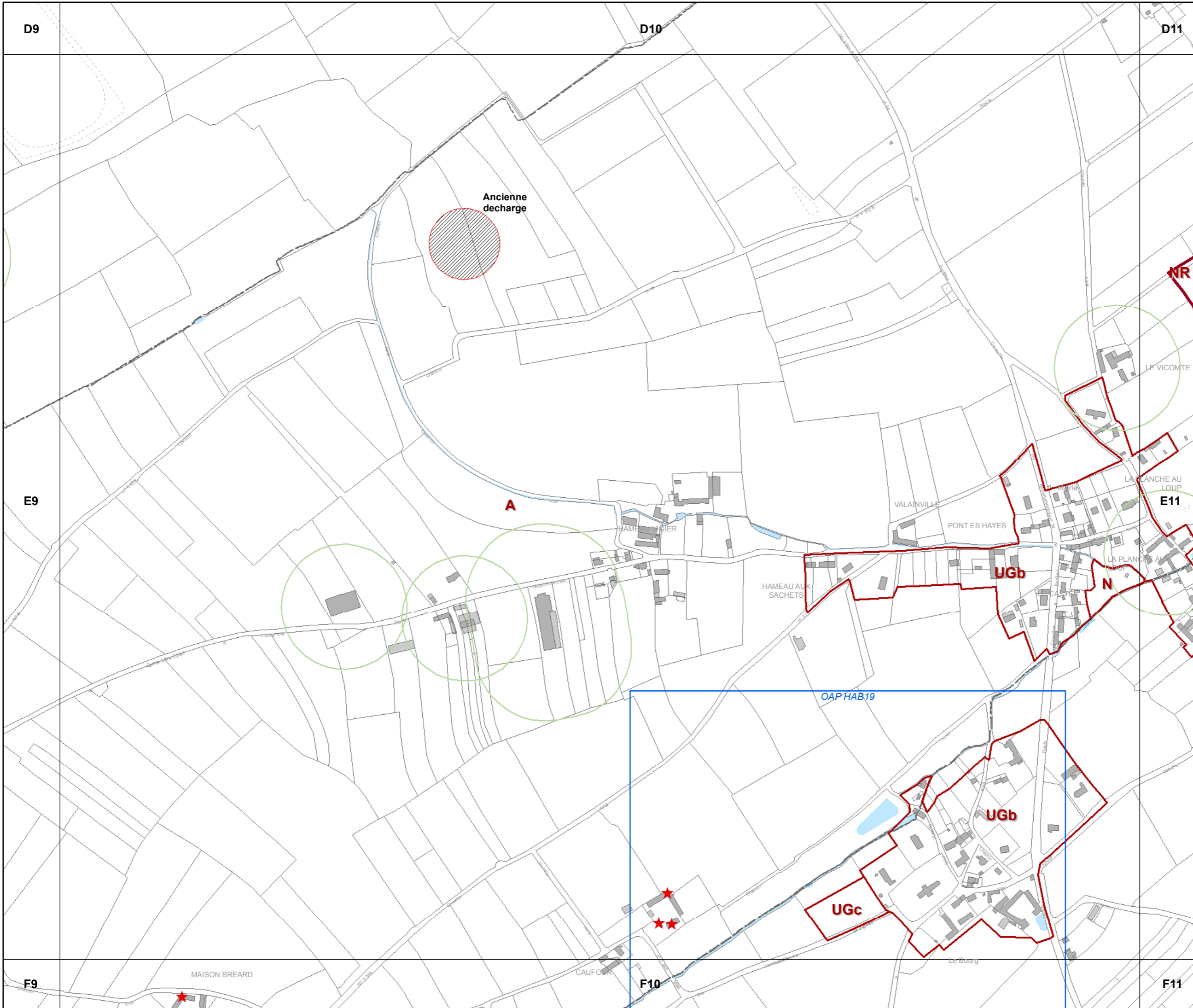


**3c REGLEMENT GRAPHIQUE  
et PRESCRIPTIONS  
D'URBANISME**

PLUi de la Baie du Cotentin  
1 / 5 000

**E9**

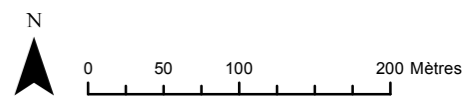
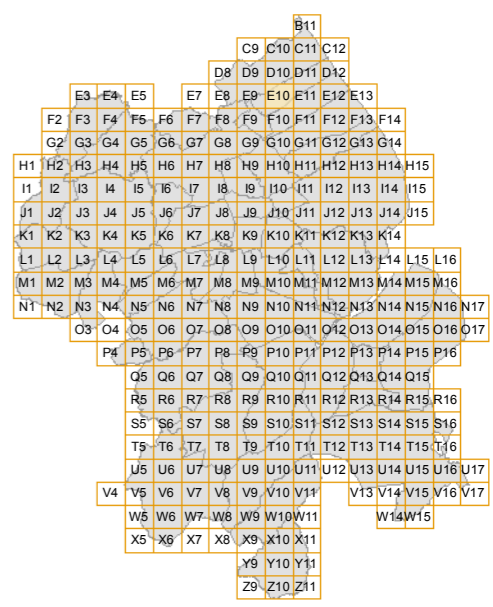


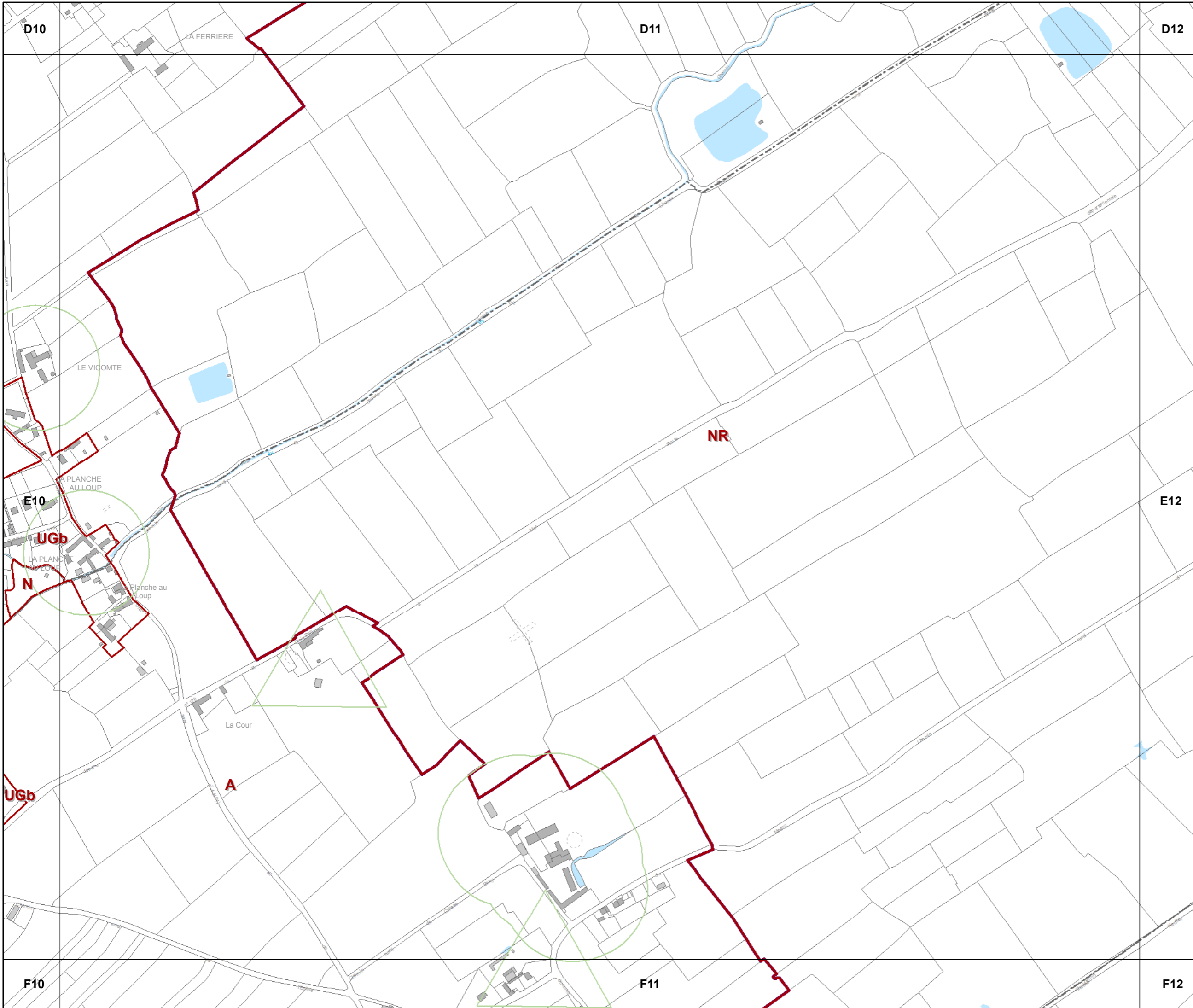


**3c REGLEMENT GRAPHIQUE  
et PRESCRIPTIONS  
D'URBANISME**

PLUi de la Baie du Cotentin  
1 / 5 000

**E10**

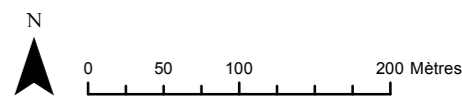
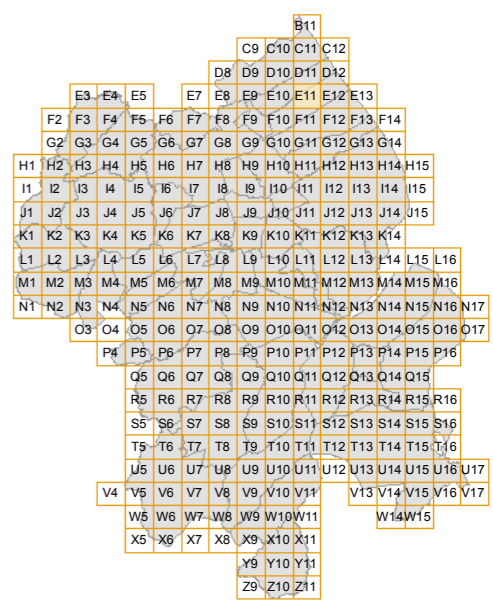


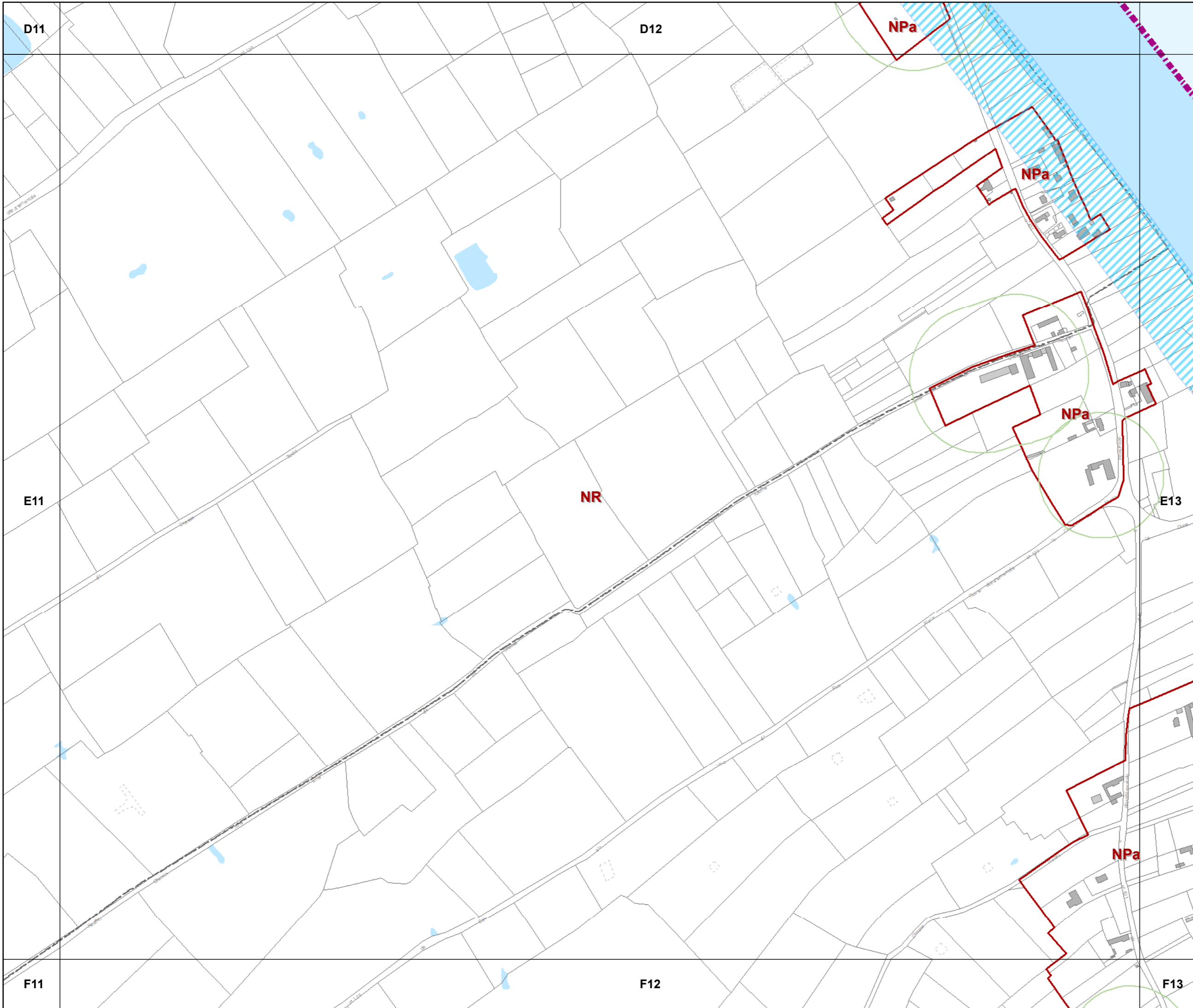


**3c REGLEMENT GRAPHIQUE  
et PRESCRIPTIONS  
D'URBANISME**

PLUi de la Baie du Cotentin  
1 / 5 000

**E11**

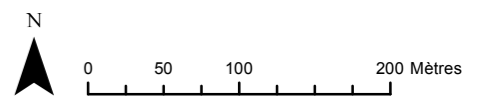
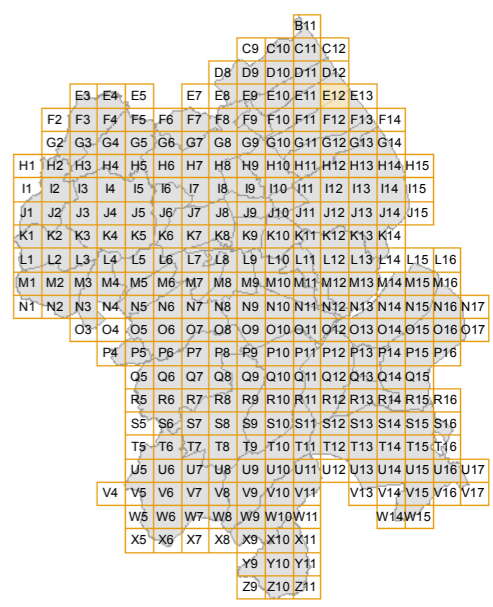




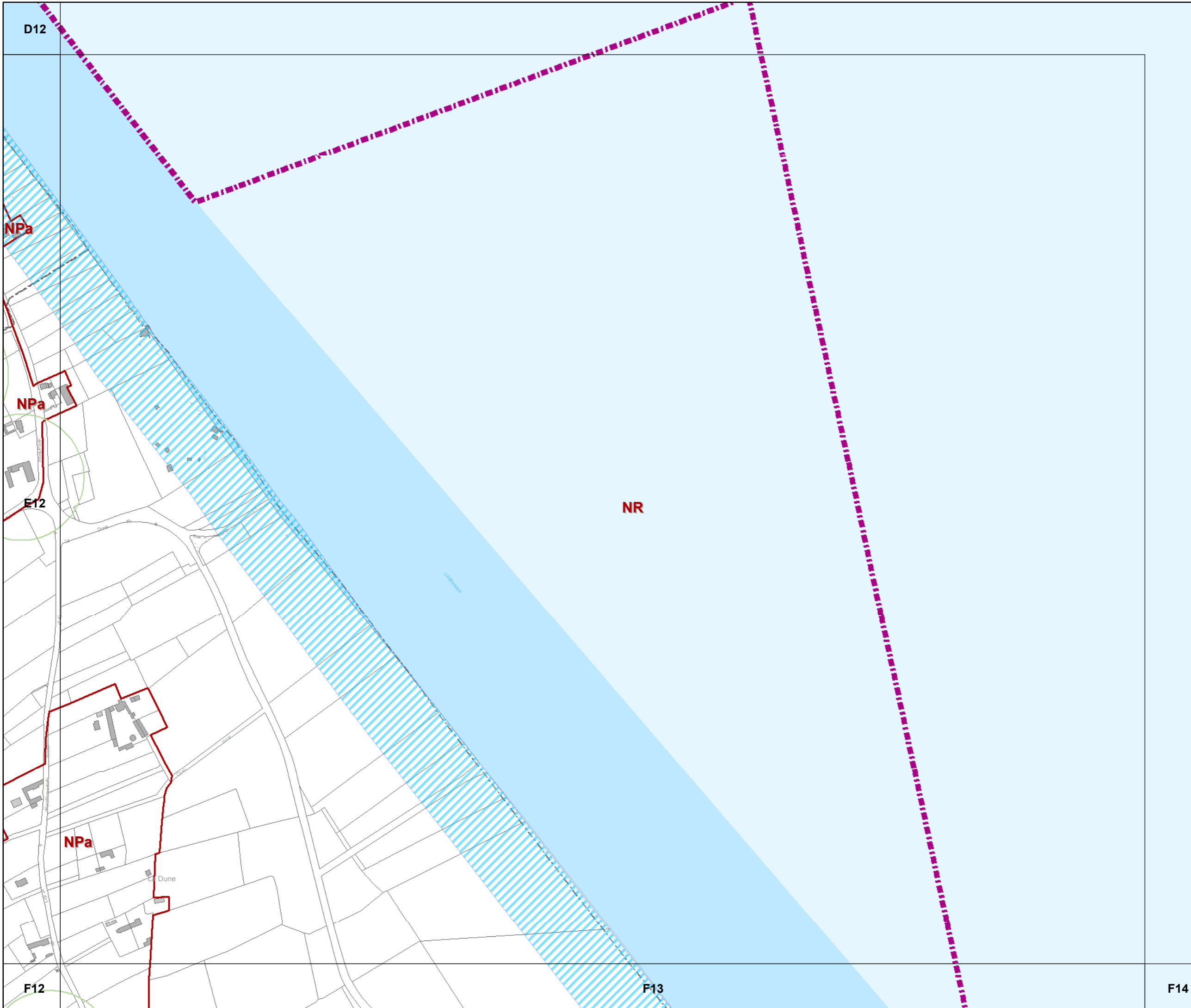
**3c REGLEMENT GRAPHIQUE  
et PRESCRIPTIONS  
D'URBANISME**

PLUi de la Baie du Cotentin  
1 / 5 000

**E12**



D12



NP

NP

E12

NR

NP

F12

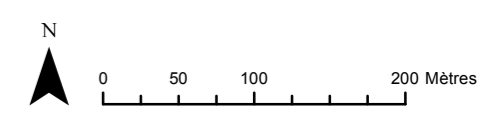
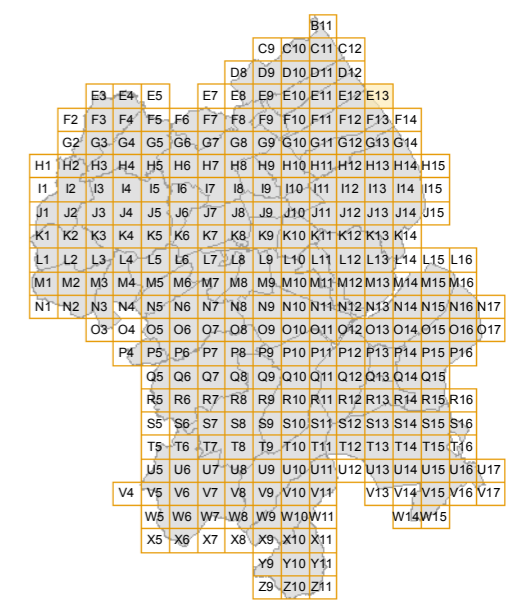
F13

F14

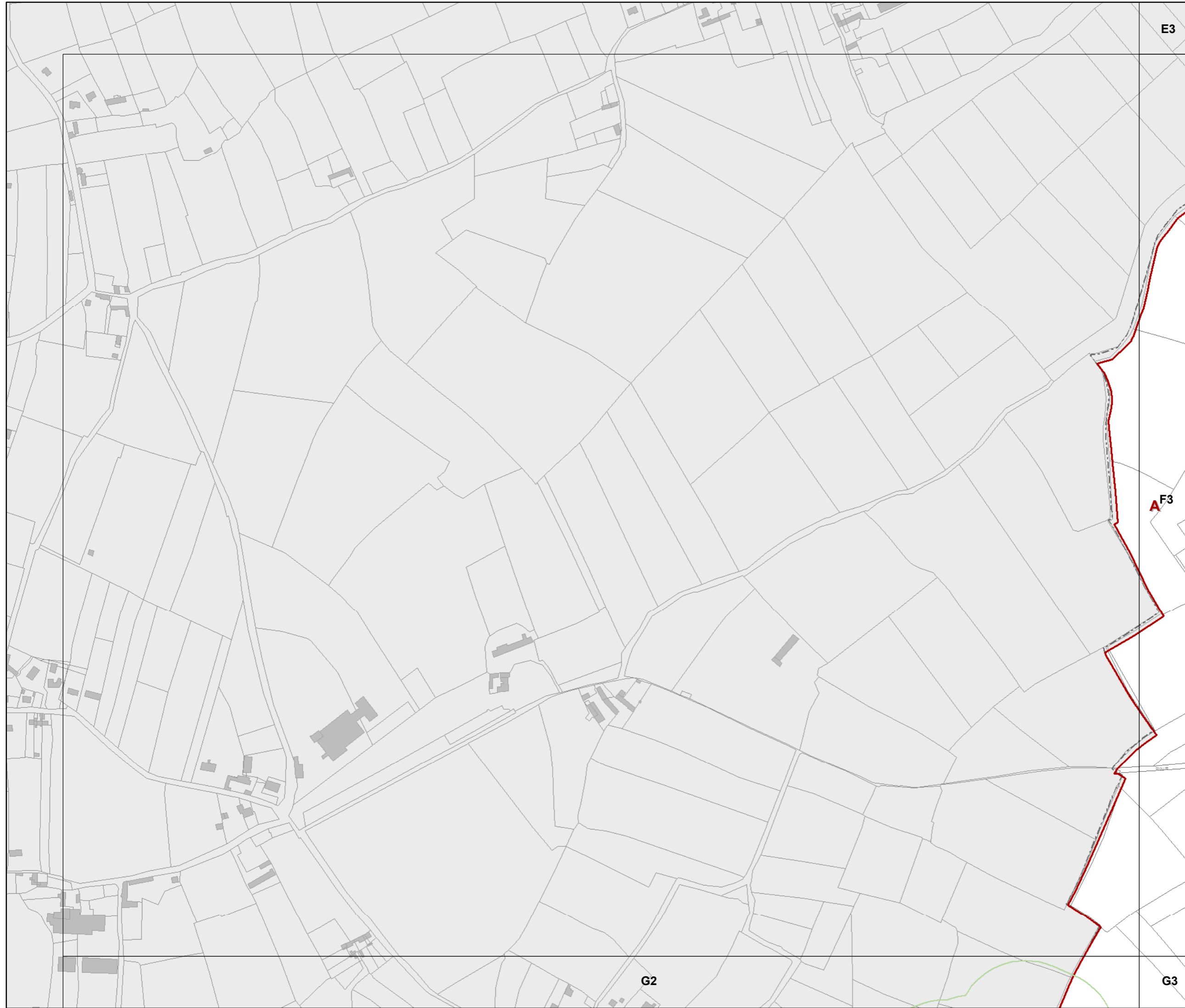
**3c REGLEMENT GRAPHIQUE  
et PRESCRIPTIONS  
D'URBANISME**

PLUi de la Baie du Cotentin  
1 / 5 000

**E13**


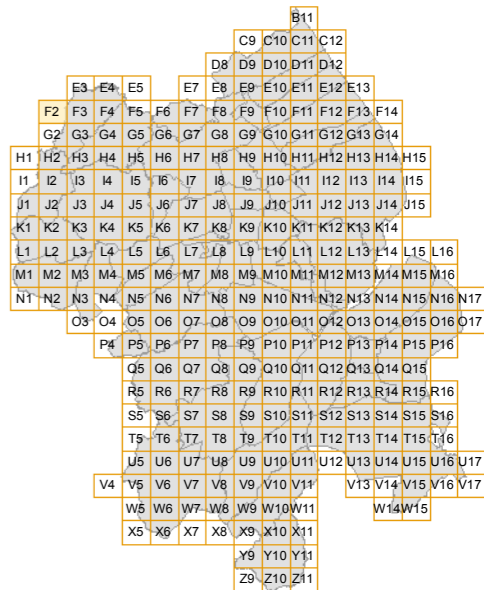


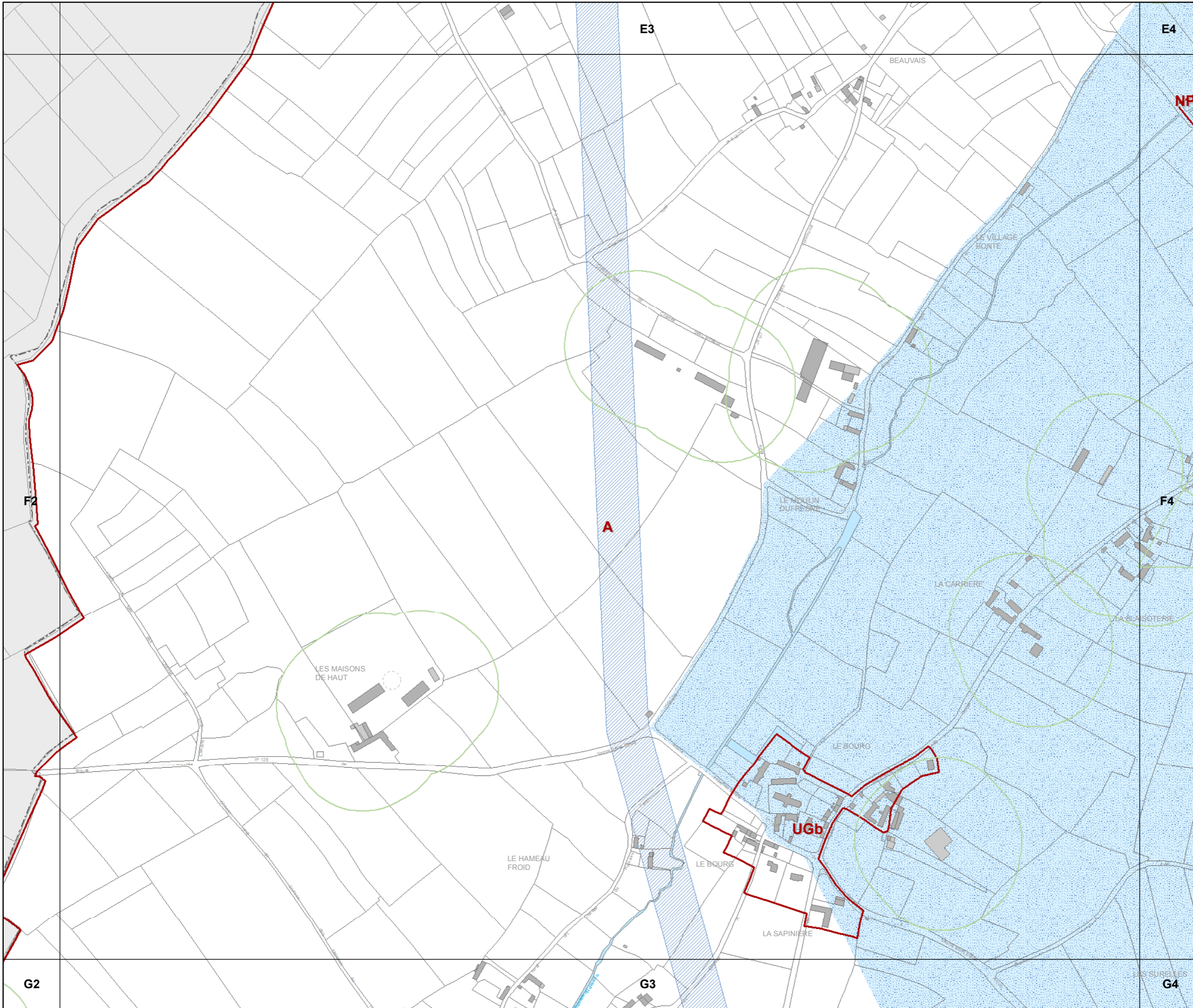




**3c REGLEMENT GRAPHIQUE  
et PRESCRIPTIONS  
D'URBANISME**

PLUi de la Baie du Cotentin  
1 / 5 000

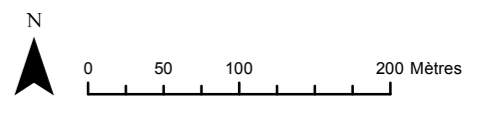
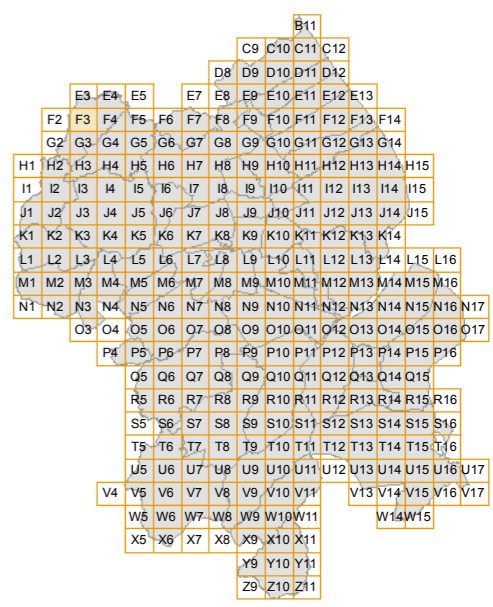




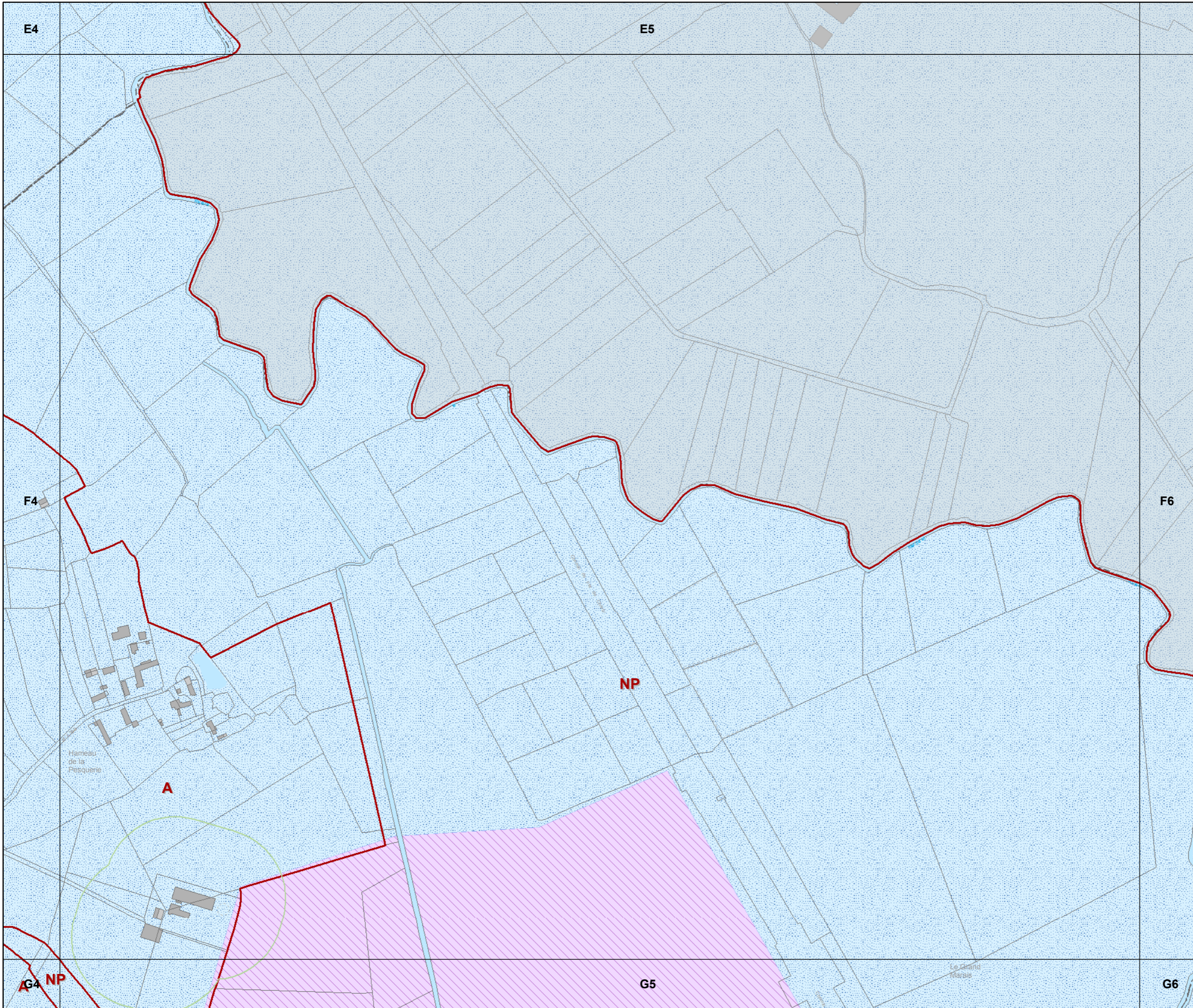
**3c REGLEMENT GRAPHIQUE  
et PRESCRIPTIONS  
D'URBANISME**

PLUi de la Baie du Cotentin  
1 / 5 000

**F3**



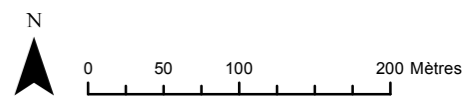
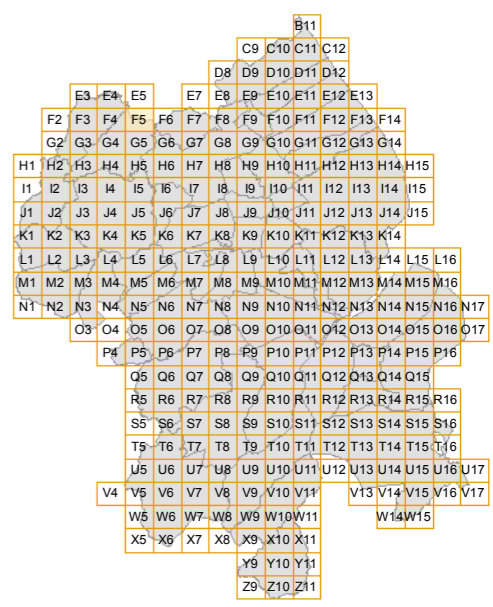




**3c REGLEMENT GRAPHIQUE  
et PRESCRIPTIONS  
D'URBANISME**

PLUi de la Baie du Cotentin  
1 / 5 000

**F5**



E5

E7

F5

F7

G5

G6

G7

NP

LES BERGERIES

LES CLOS DU PORT

A

3c REGLEMENT GRAPHIQUE  
et PRESCRIPTIONS  
D'URBANISME

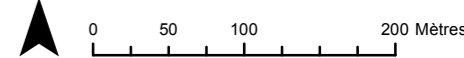
PLUi de la Baie du Cotentin

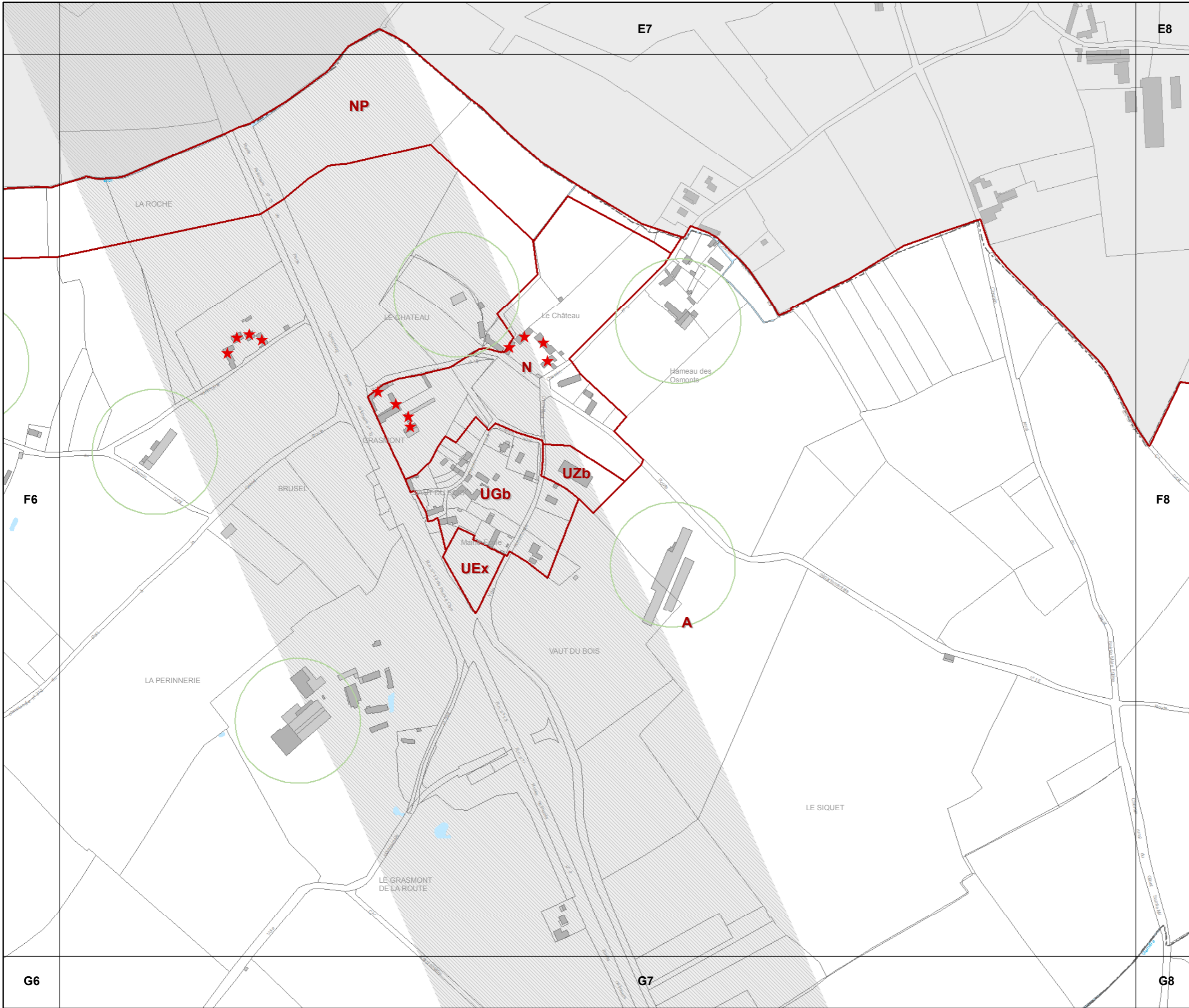
1 / 5 000

**F6**

												B11																						
												C9	C10	C11	C12																			
												D8	D9	D10	D11	D12																		
F2	F3	F4	F5	F6	F7	F8	F9	F10	F11	F12	F13	F14																						
G2	G3	G4	G5	G6	G7	G8	G9	G10	G11	G12	G13	G14																						
H1	H2	H3	H4	H5	H6	H7	H8	H9	H10	H11	H12	H13	H14	H15																				
I1	I2	I3	I4	I5	I6	I7	I8	I9	I10	I11	I12	I13	I14	I15																				
J1	J2	J3	J4	J5	J6	J7	J8	J9	J10	J11	J12	J13	J14	J15																				
K1	K2	K3	K4	K5	K6	K7	K8	K9	K10	K11	K12	K13	K14																					
L1	L2	L3	L4	L5	L6	L7	L8	L9	L10	L11	L12	L13	L14	L15	L16																			
M1	M2	M3	M4	M5	M6	M7	M8	M9	M10	M11	M12	M13	M14	M15	M16																			
N1	N2	N3	N4	N5	N6	N7	N8	N9	N10	N11	N12	N13	N14	N15	N16	N17																		
O3	O4	O5	O6	O7	O8	O9	O10	O11	O12	O13	O14	O15	O16	O17																				
												P6	P5	P6	P7	P8	P9	P10	P11	P12	P13	P14	P15	P16										
												Q5	Q6	Q7	Q8	Q9	Q10	Q11	Q12	Q13	Q14	Q15												
												R5	R6	R7	R8	R9	R10	R11	R12	R13	R14	R15	R16											
												S5	S6	S7	S8	S9	S10	S11	S12	S13	S14	S15	S16											
												T9	T6	T7	T8	T9	T10	T11	T12	T13	T14	T15	T16											
												U5	U6	U7	U8	U9	U10	U11	U12	U13	U14	U15	U16	U17										
V4	V5	V6	V7	V8	V9	V10	V11	V13	V14	V15	V16	V17																						
												W5	W6	W7	W8	W9	W10	W11	W14	W15														
												X5	X6	X7	X8	X9	X10	X11	Y9	Y10	Y11													
												Z9	Z10	Z11																				

N

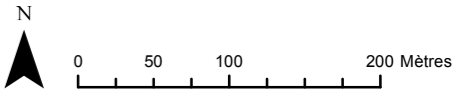
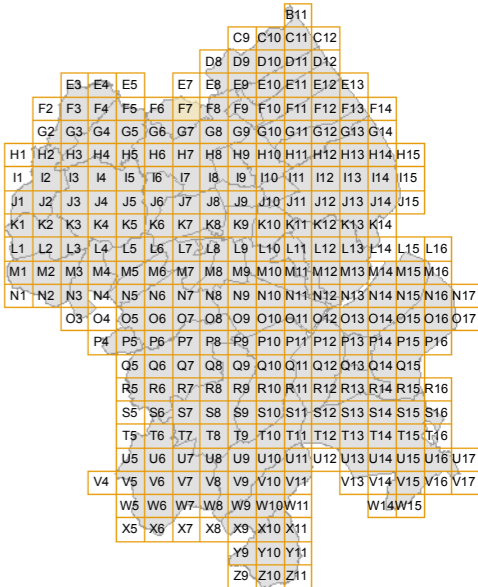


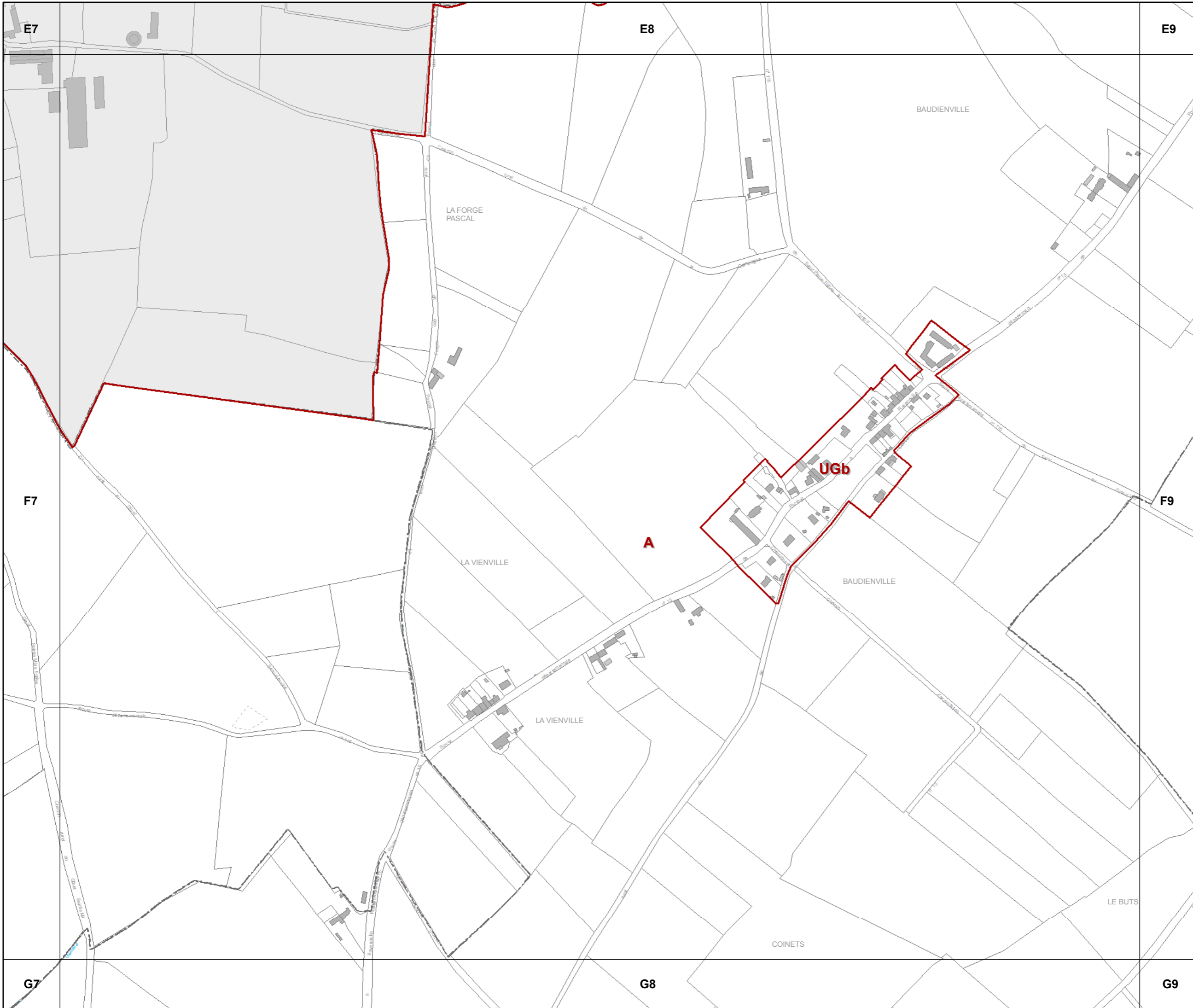


### 3c REGLEMENT GRAPHIQUE et PRESCRIPTIONS D'URBANISME

PLUi de la Baie du Cotentin

1 / 5 000

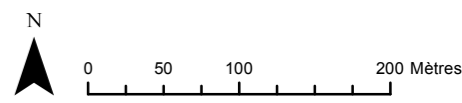
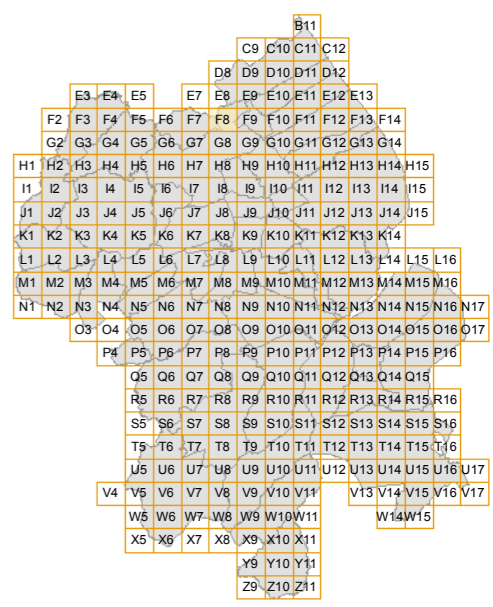


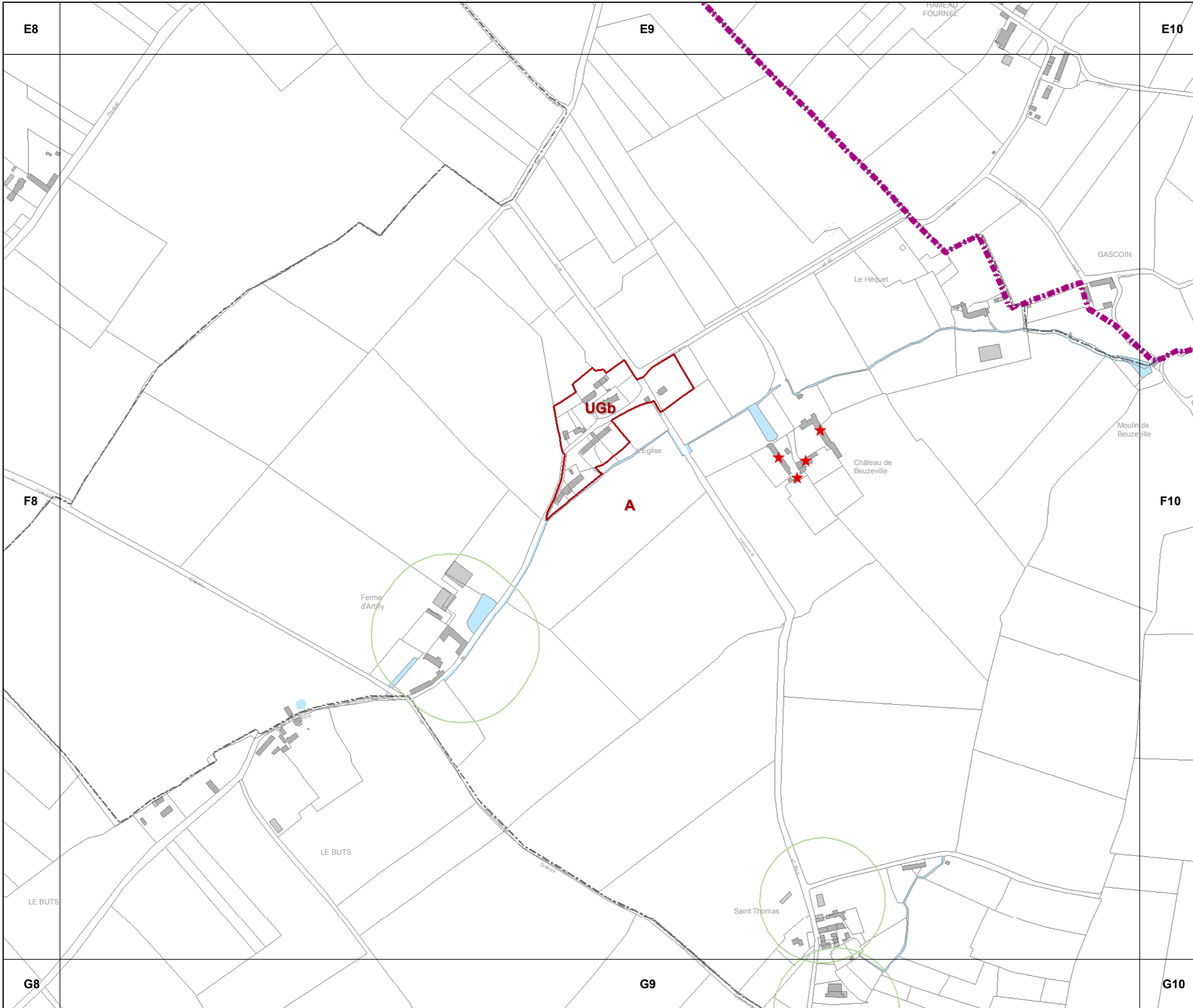


**3c REGLEMENT GRAPHIQUE  
et PRESCRIPTIONS  
D'URBANISME**

PLUi de la Baie du Cotentin  
1 / 5 000

**F8**

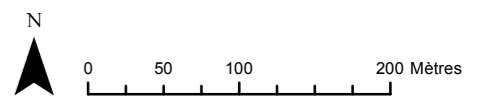
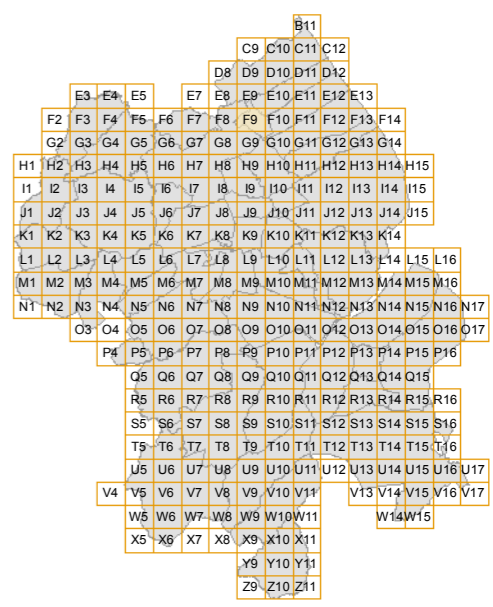




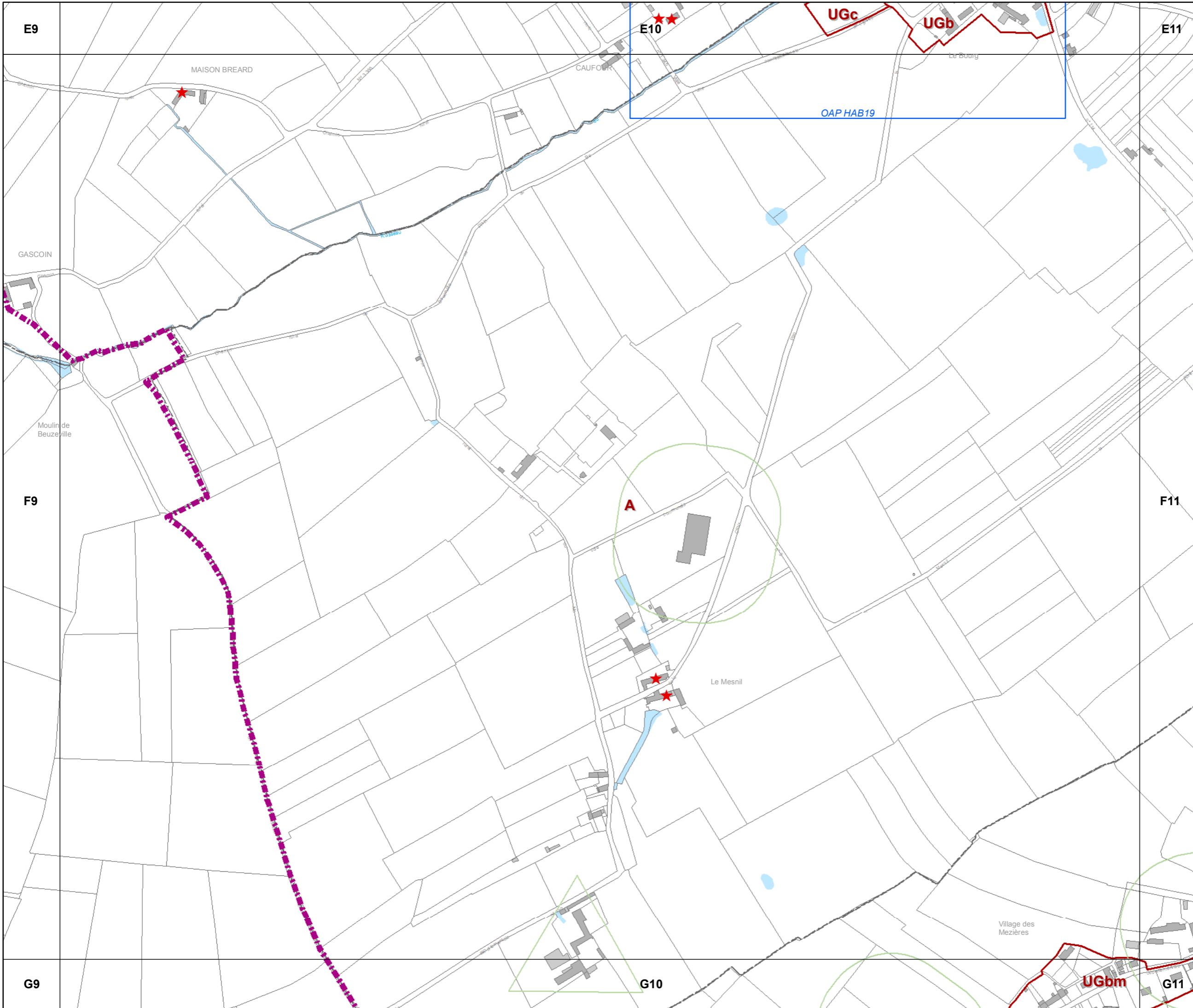
**3c REGLEMENT GRAPHIQUE  
et PRESCRIPTIONS  
D'URBANISME**

PLUi de la Baie du Cotentin  
1 / 5 000

**F9**



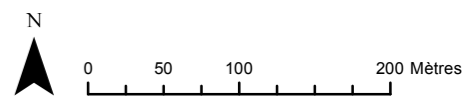



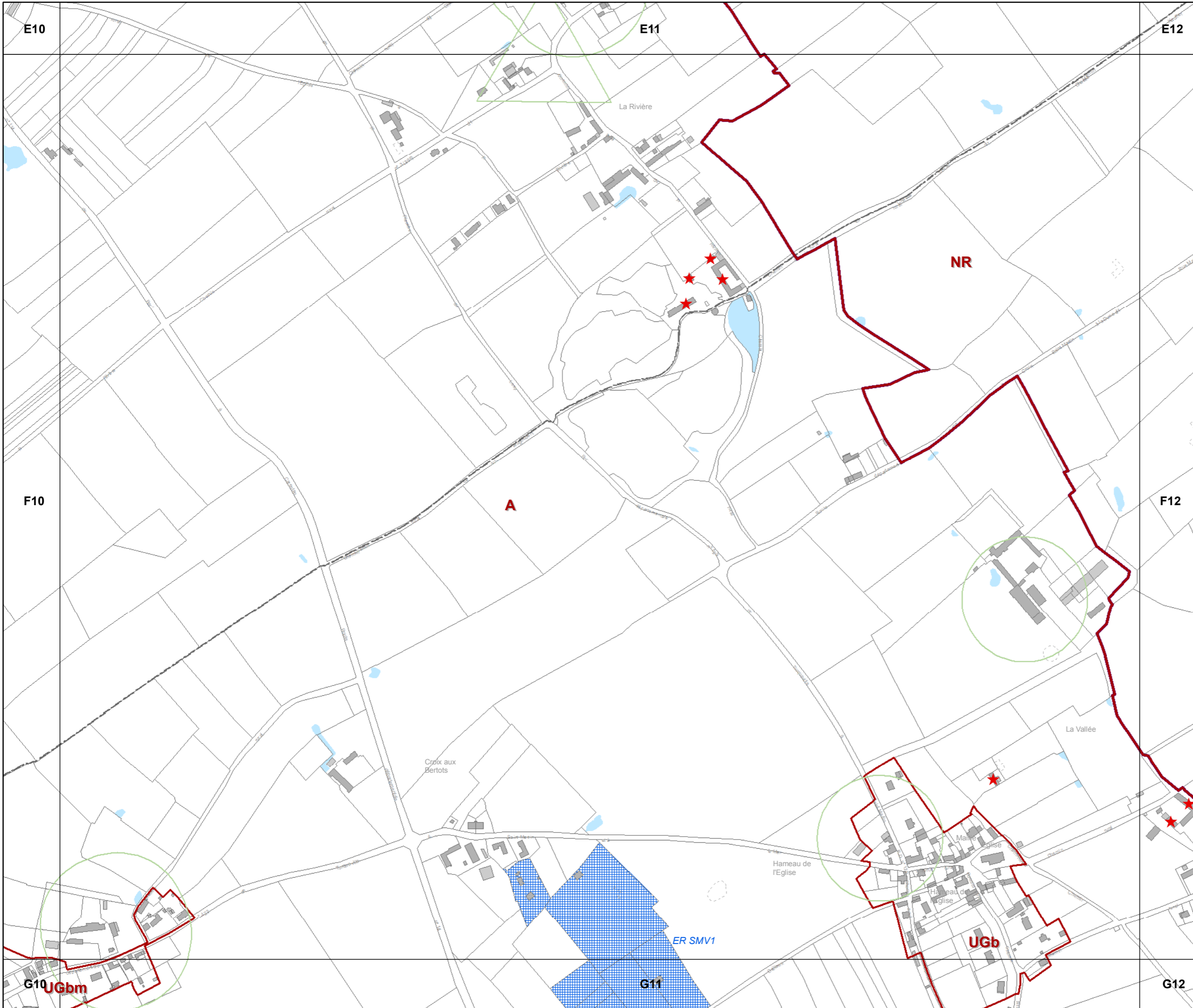


**3c REGLEMENT GRAPHIQUE  
et PRESCRIPTIONS  
D'URBANISME**

PLUi de la Baie du Cotentin  
1 / 5 000

**F10**

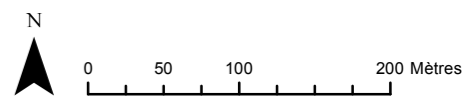
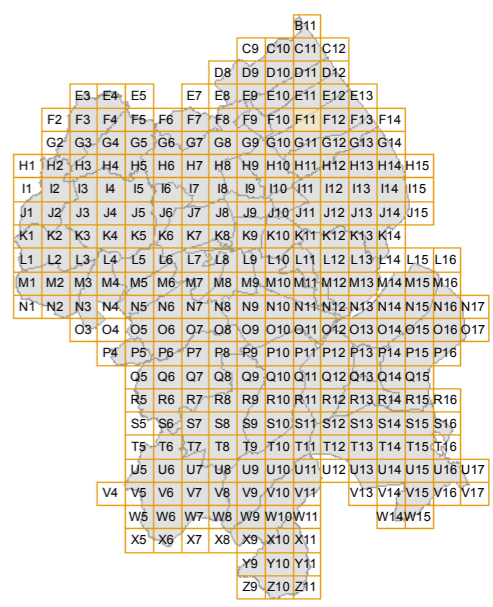


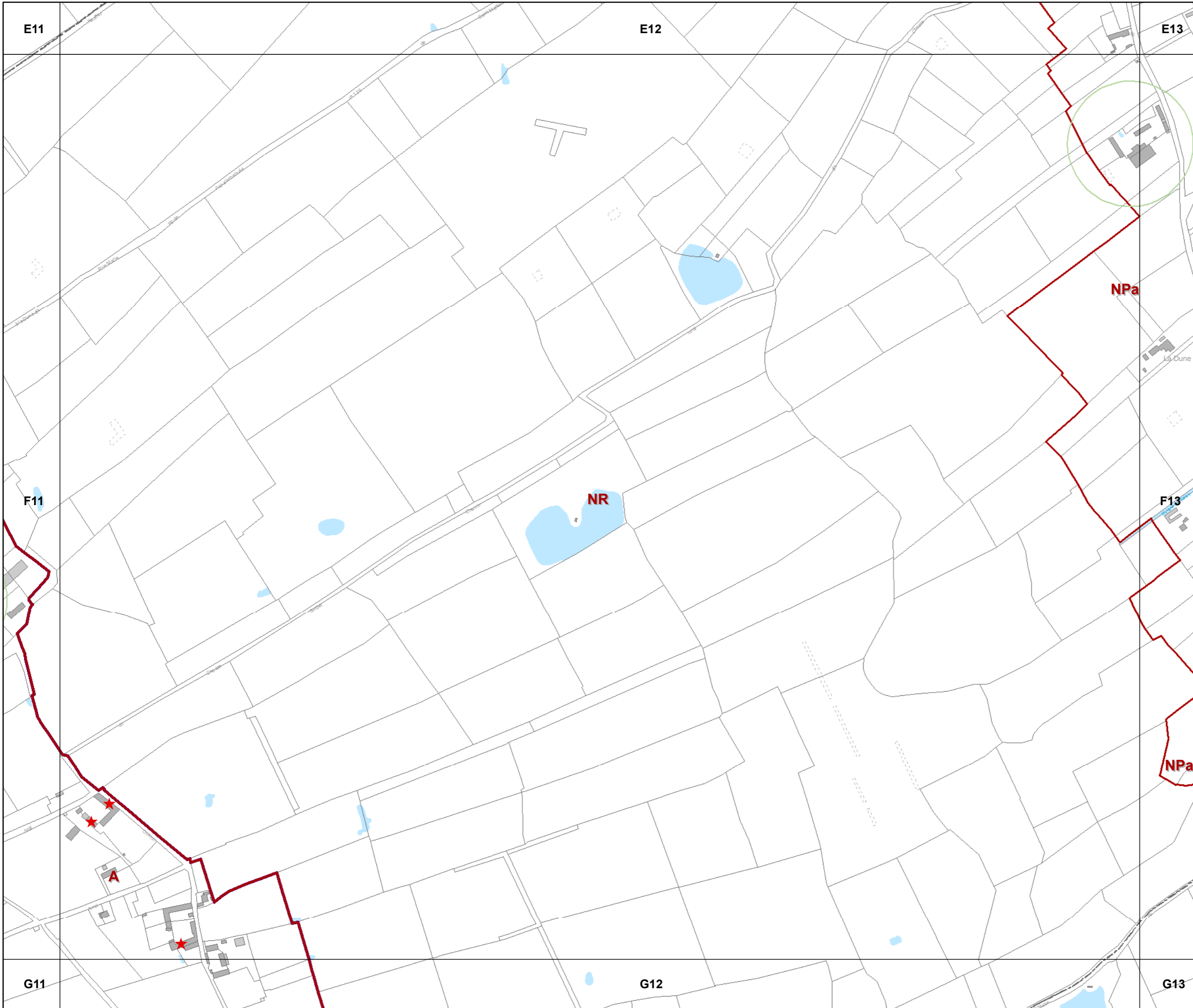


**3c REGLEMENT GRAPHIQUE  
et PRESCRIPTIONS  
D'URBANISME**

PLUi de la Baie du Cotentin  
1 / 5 000

**F11**

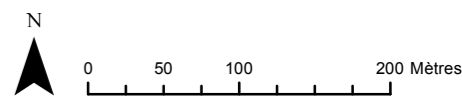
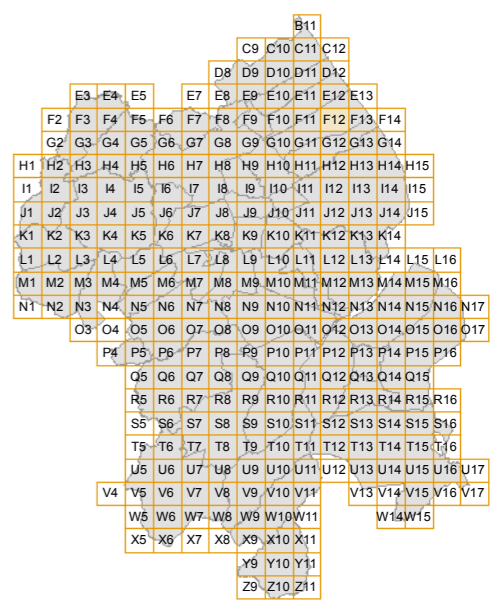


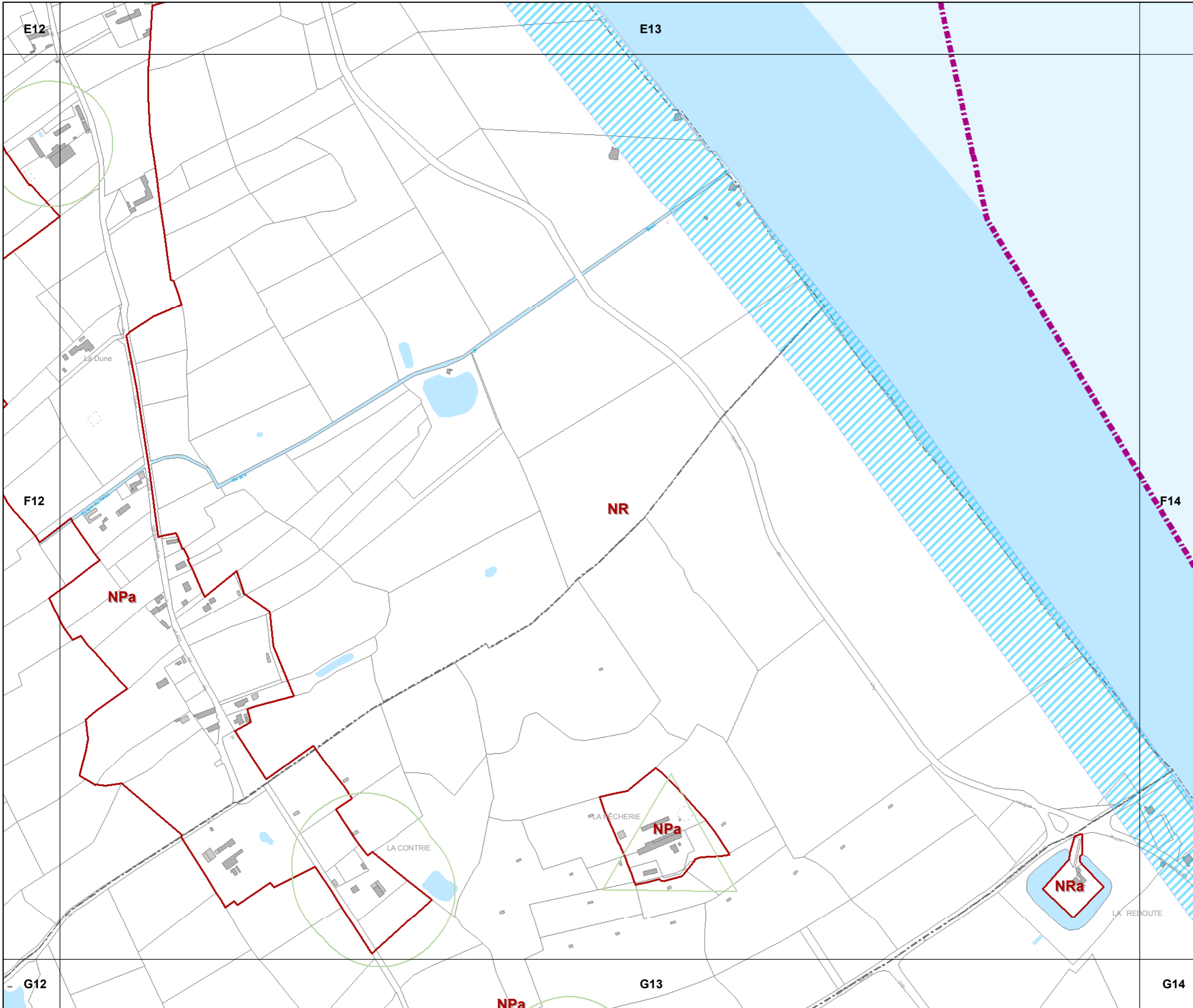


**3c REGLEMENT GRAPHIQUE  
et PRESCRIPTIONS  
D'URBANISME**

PLUi de la Baie du Cotentin  
1 / 5 000

**F12**

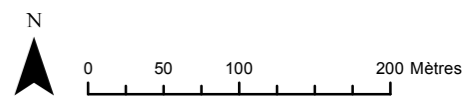





**3c REGLEMENT GRAPHIQUE  
et PRESCRIPTIONS  
D'URBANISME**

PLUi de la Baie du Cotentin  
1 / 5 000

**F13**



E13

F13

NR

NRa

G13

UZd

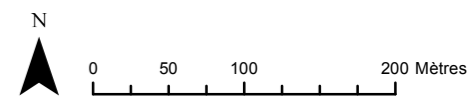
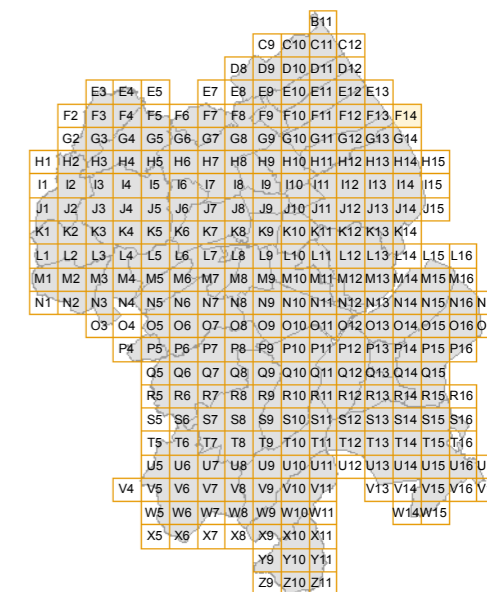
G14

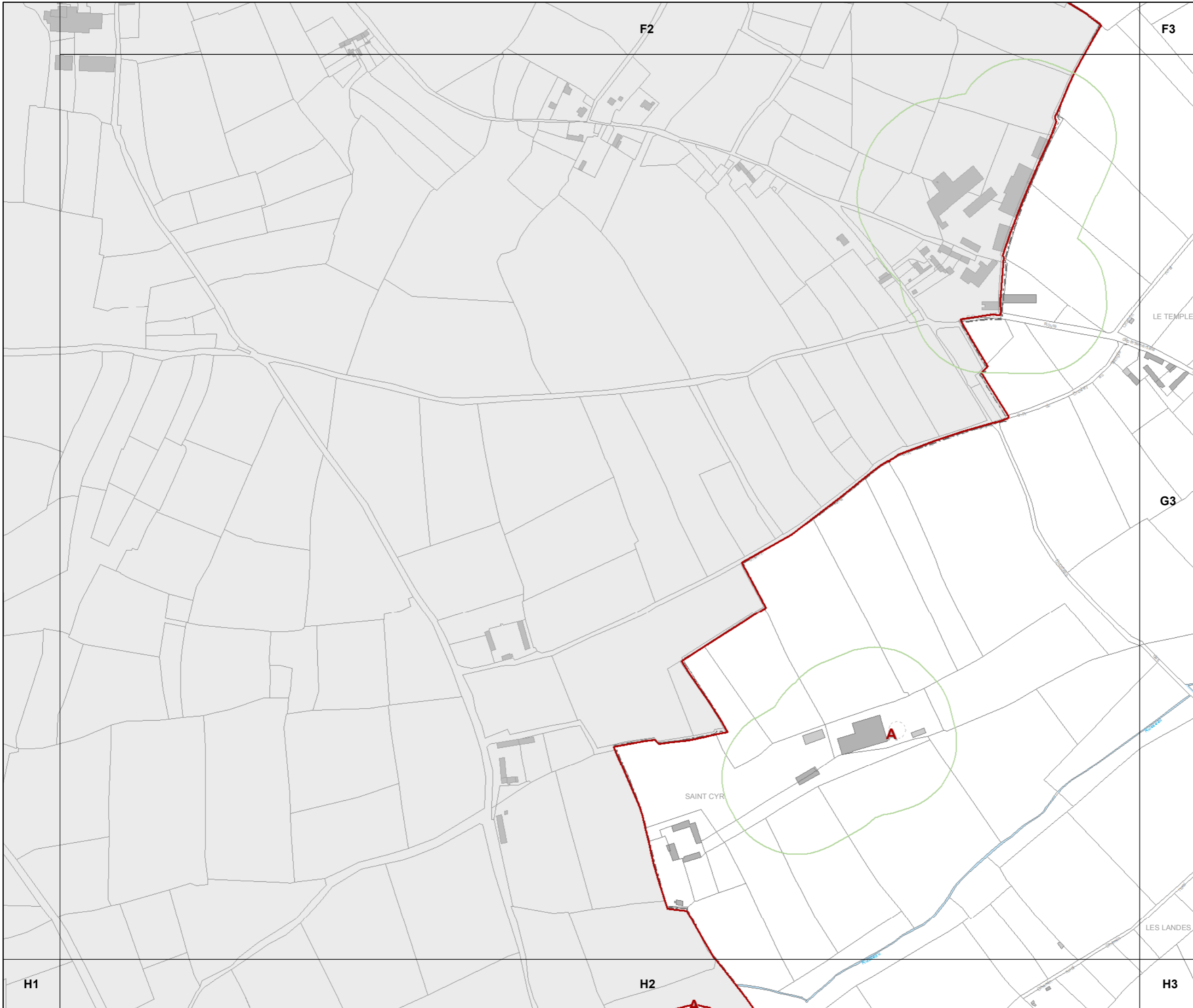
### 3c REGLEMENT GRAPHIQUE et PRESCRIPTIONS D'URBANISME

PLUi de la Baie du Cotentin

1 / 5 000

**F14**

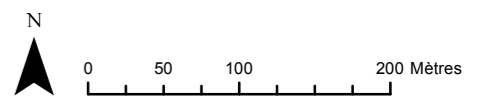
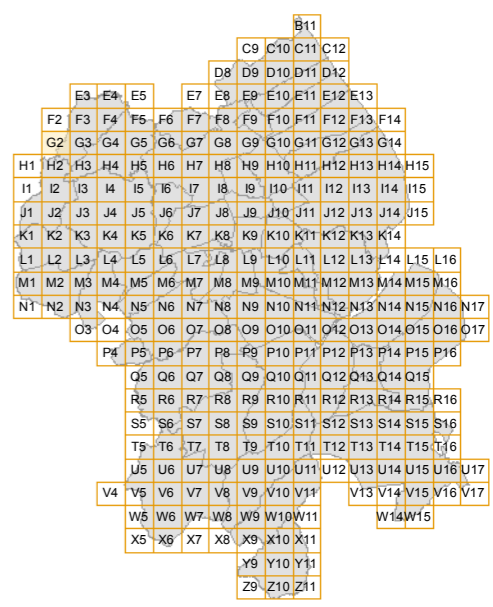


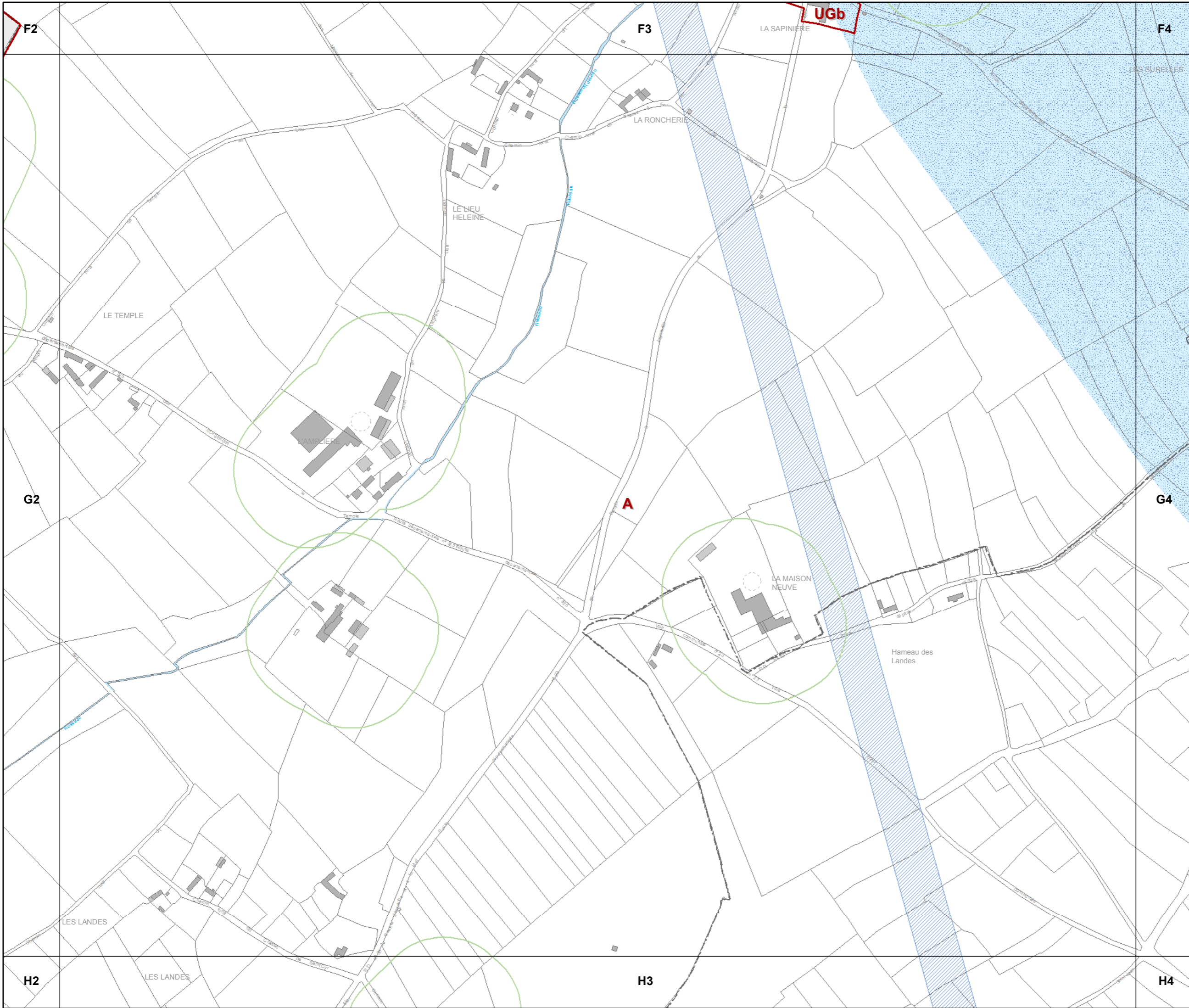


**3c REGLEMENT GRAPHIQUE  
et PRESCRIPTIONS  
D'URBANISME**

PLUi de la Baie du Cotentin  
1 / 5 000

**G2**



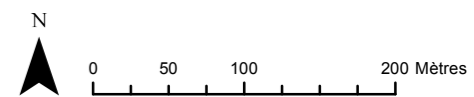
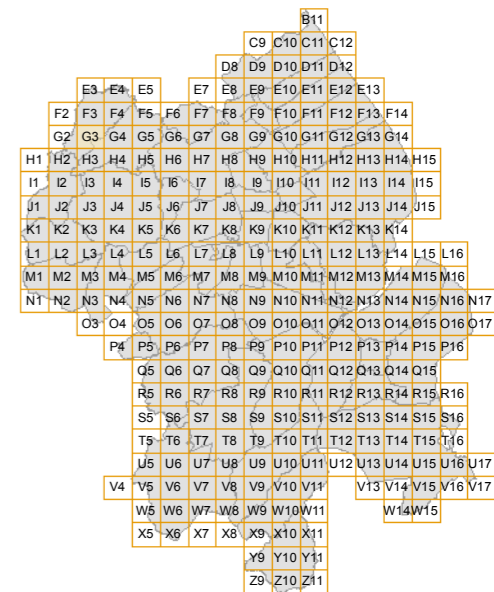


**3c REGLEMENT GRAPHIQUE  
et PRESCRIPTIONS  
D'URBANISME**

PLUi de la Baie du Cotentin

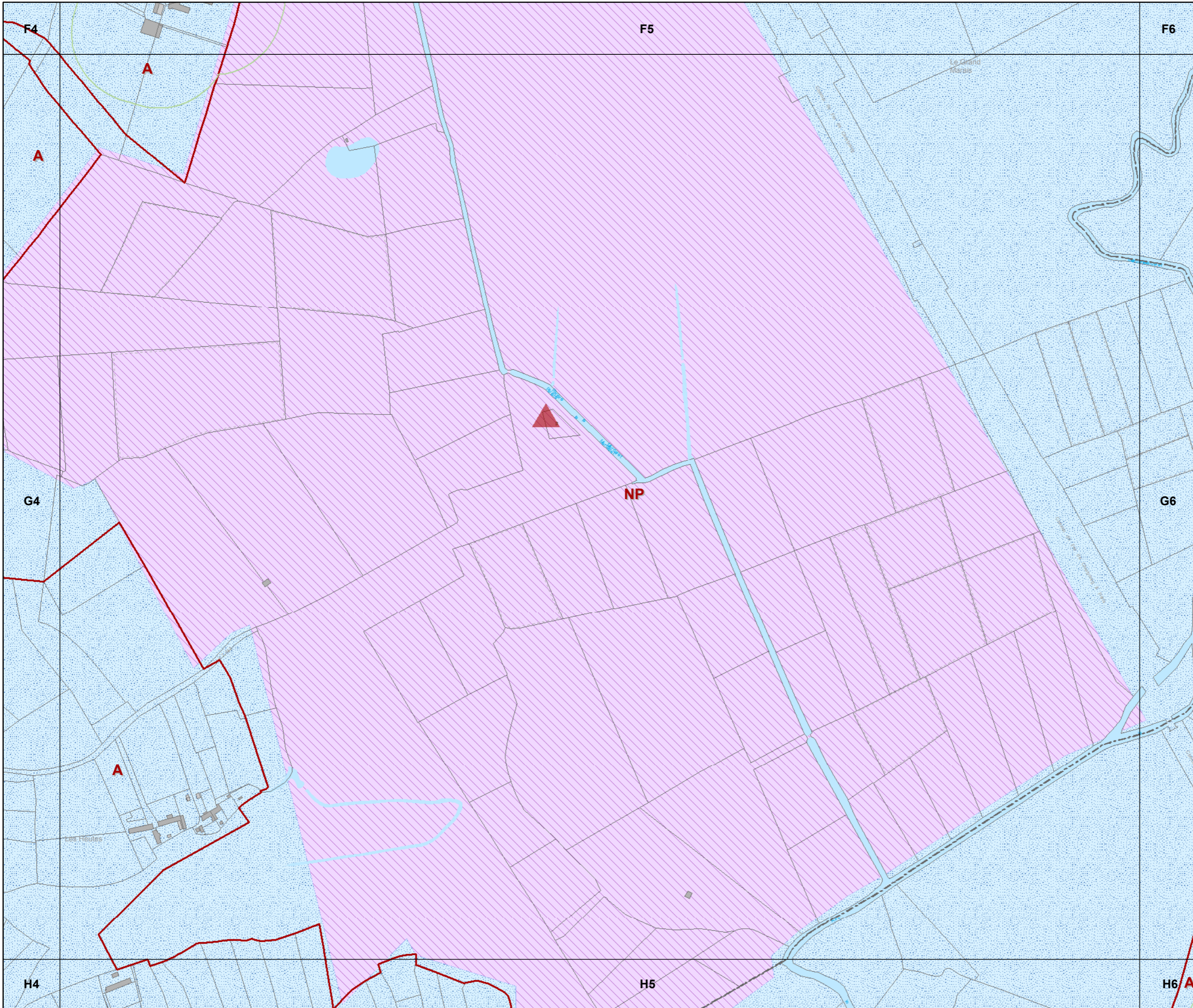
1 / 5 000

**G3**





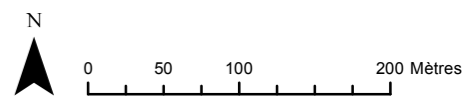
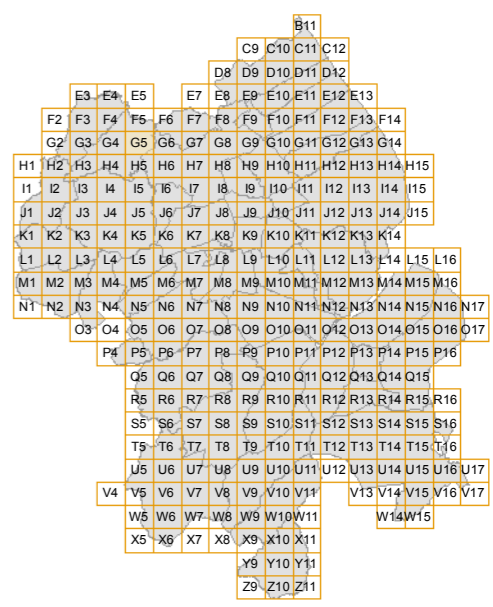


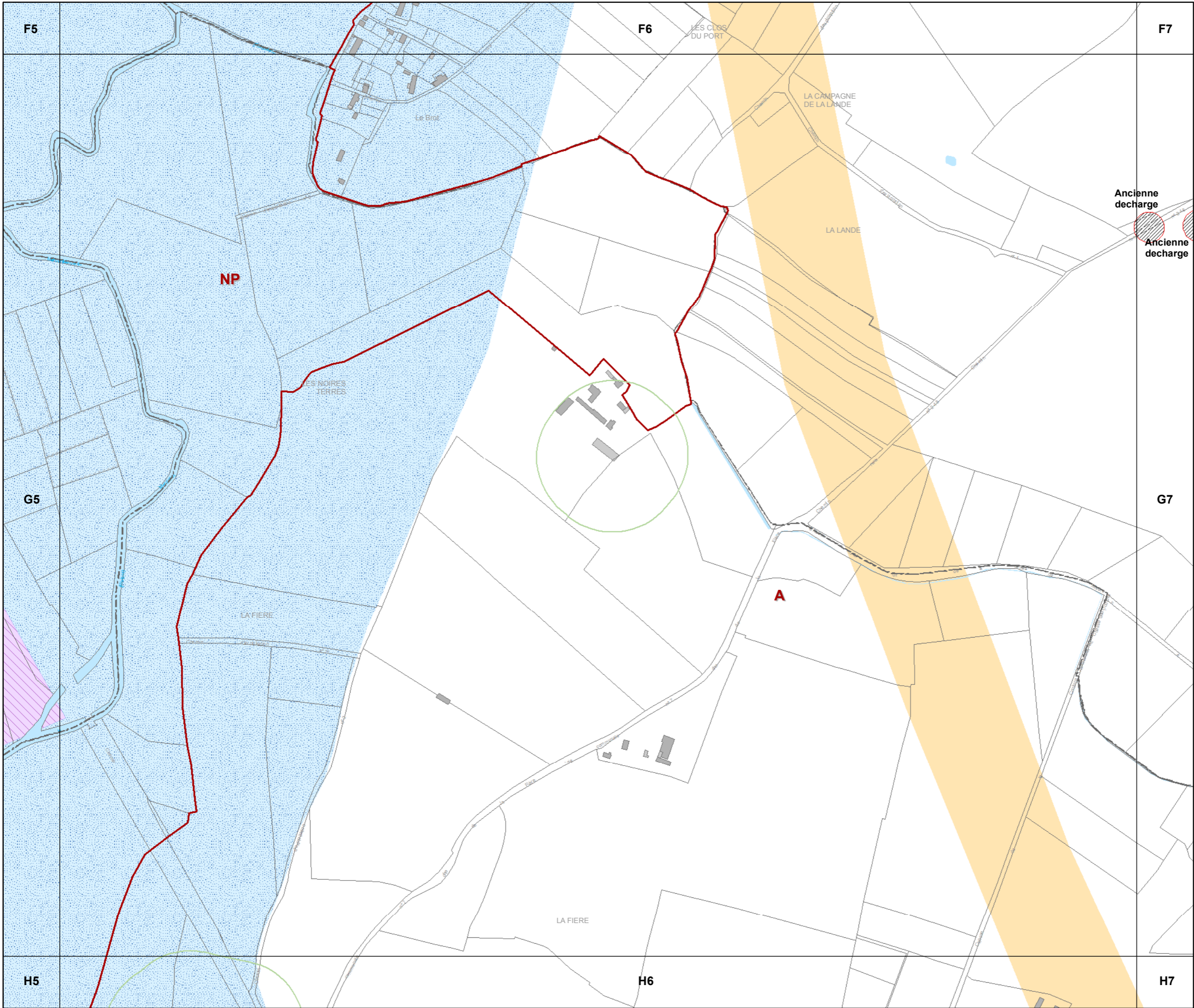


**3c REGLEMENT GRAPHIQUE  
et PRESCRIPTIONS  
D'URBANISME**

PLUi de la Baie du Cotentin  
1 / 5 000

**G5**



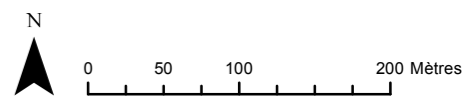


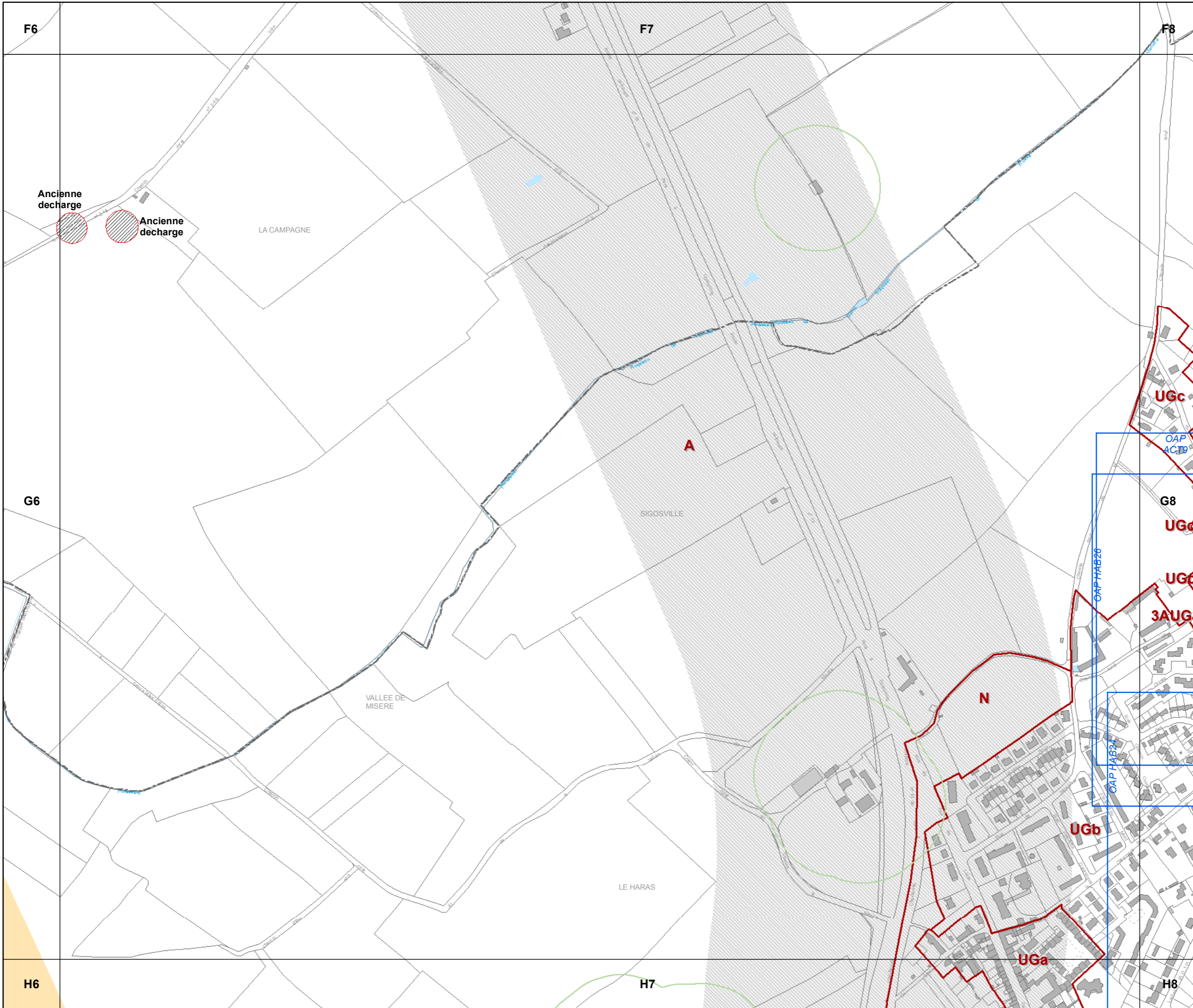
**3c REGLEMENT GRAPHIQUE  
et PRESCRIPTIONS  
D'URBANISME**

PLUi de la Baie du Cotentin  
1 / 5 000

**G6**

			B11													
			C9	C10	C11	C12										
			D8	D9	D10	D11	D12									
F2	F3	F4	F5	F6	F7	F8	F9	F10	F11	F12	F13	F14				
G2	G3	G4	G5	G6	G7	G8	G9	G10	G11	G12	G13	G14				
H1	H2	H3	H4	H5	H6	H7	H8	H9	H10	H11	H12	H13	H14	H15		
I1	I2	I3	I4	I5	I6	I7	I8	I9	I10	I11	I12	I13	I14	I15		
J1	J2	J3	J4	J5	J6	J7	J8	J9	J10	J11	J12	J13	J14	J15		
K1	K2	K3	K4	K5	K6	K7	K8	K9	K10	K11	K12	K13	K14			
L1	L2	L3	L4	L5	L6	L7	L8	L9	L10	L11	L12	L13	L14	L15	L16	
M1	M2	M3	M4	M5	M6	M7	M8	M9	M10	M11	M12	M13	M14	M15	M16	
N1	N2	N3	N4	N5	N6	N7	N8	N9	N10	N11	N12	N13	N14	N15	N16	N17
O3	O4	O5	O6	O7	O8	O9	O10	O11	O12	O13	O14	O15	O16	O17		
		P4	P5	P6	P7	P8	P9	P10	P11	P12	P13	P14	P15	P16		
		Q5	Q6	Q7	Q8	Q9	Q10	Q11	Q12	Q13	Q14	Q15				
		R5	R6	R7	R8	R9	R10	R11	R12	R13	R14	R15	R16			
		S5	S6	S7	S8	S9	S10	S11	S12	S13	S14	S15	S16			
		T5	T6	T7	T8	T9	T10	T11	T12	T13	T14	T15	T16			
		U5	U6	U7	U8	U9	U10	U11	U12	U13	U14	U15	U16	U17		
		V4	V5	V6	V7	V8	V9	V10	V11	V12	V13	V14	V15	V16	V17	
		W5	W6	W7	W8	W9	W10	W11				W14	W15			
		X5	X6	X7	X8	X9	X10	X11								
						Y9	Y10	Y11								
						Z9	Z10	Z11								

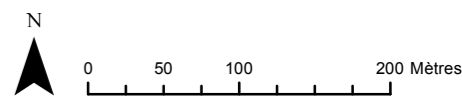
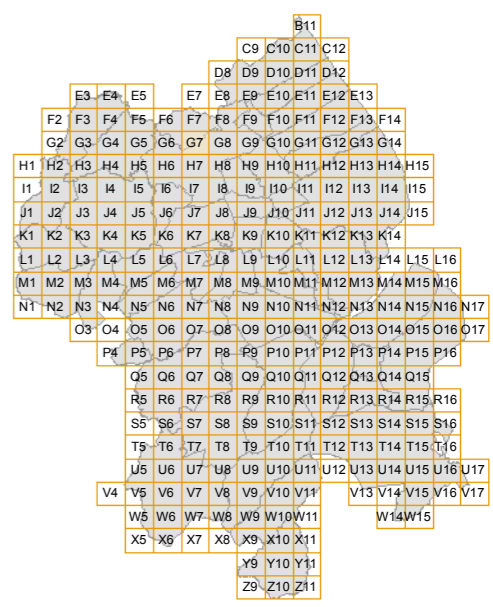


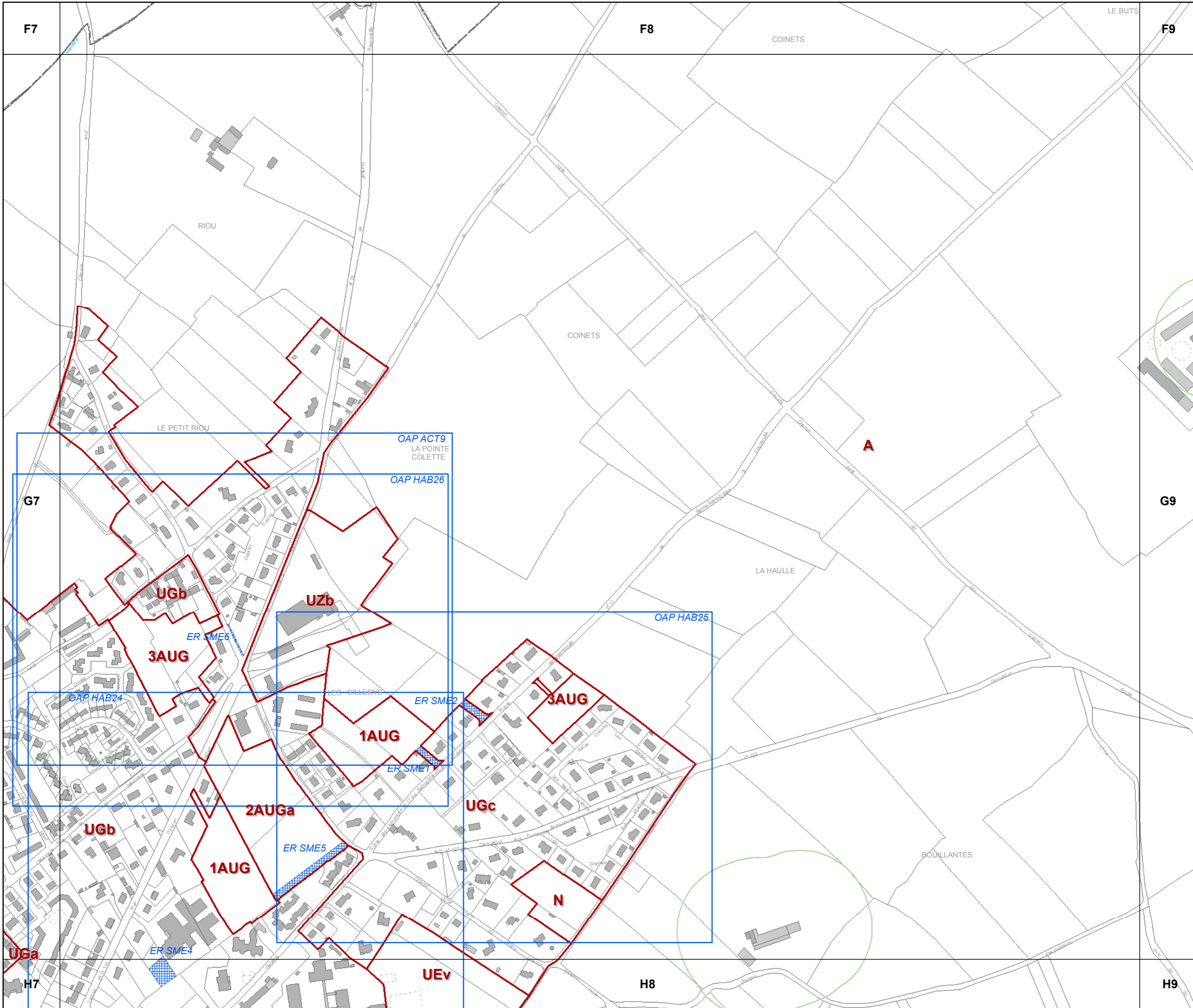


**3c REGLEMENT GRAPHIQUE  
et PRESCRIPTIONS  
D'URBANISME**

PLUi de la Baie du Cotentin  
1 / 5 000

**G7**

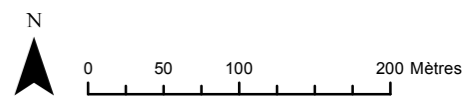



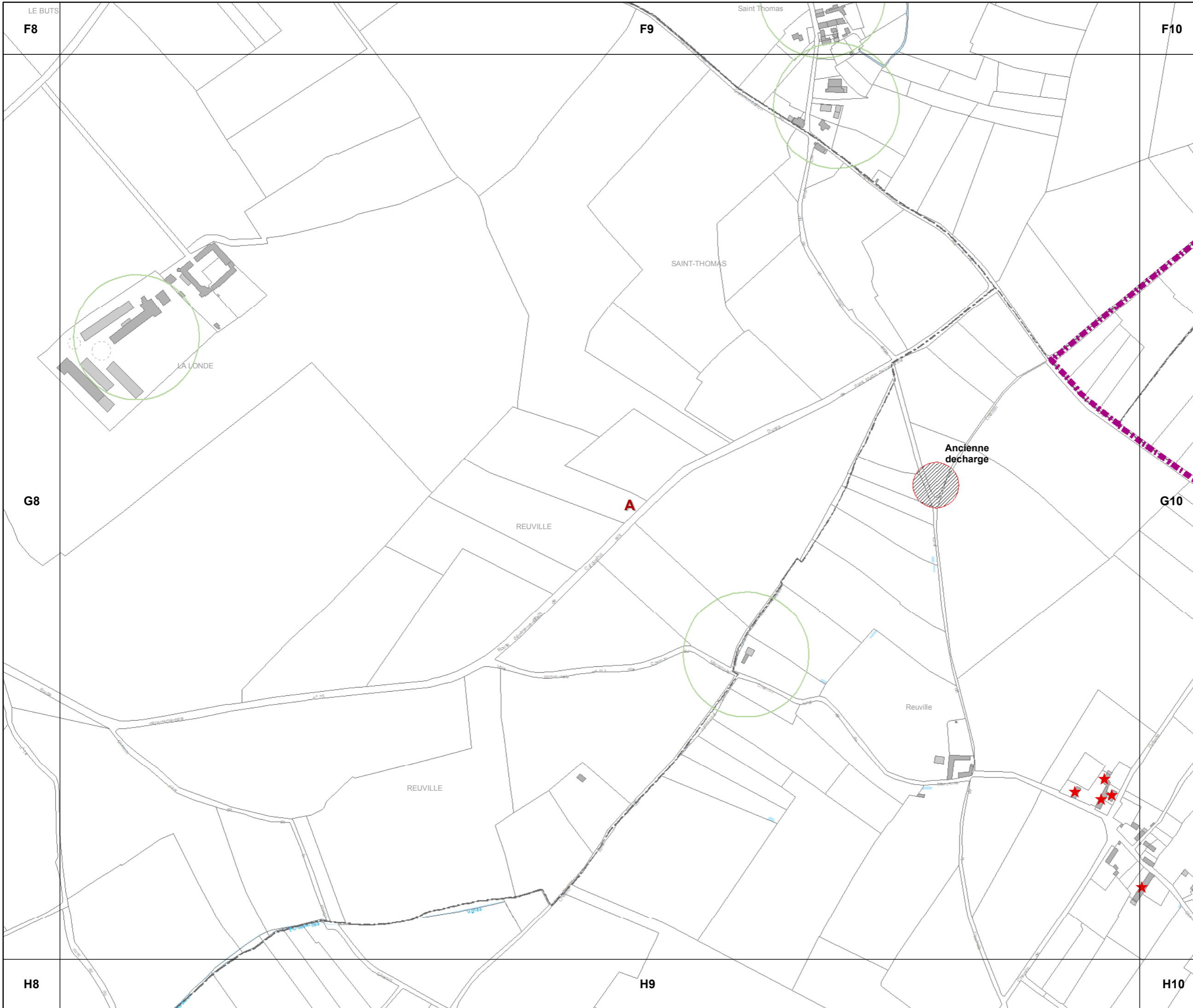


**3c REGLEMENT GRAPHIQUE  
et PRESCRIPTIONS  
D'URBANISME**

PLUi de la Baie du Cotentin  
1 / 5 000

**G8**

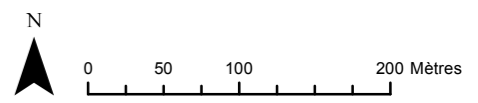
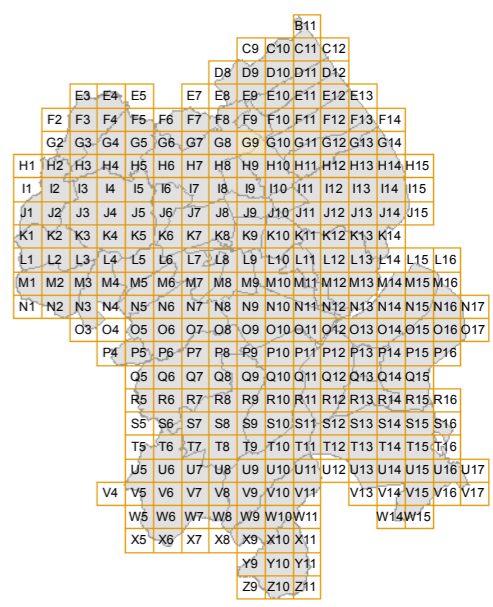


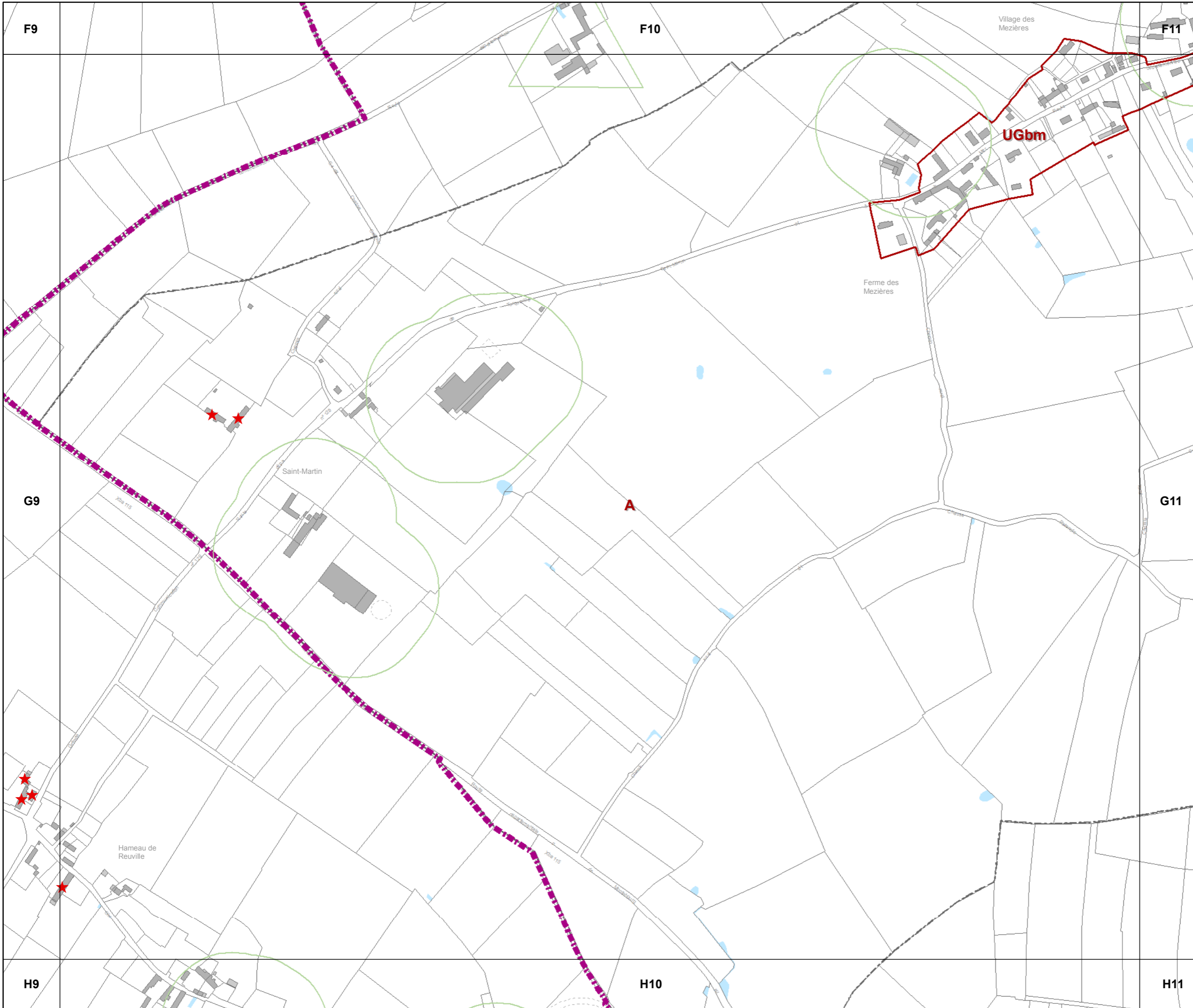


**3c REGLEMENT GRAPHIQUE  
et PRESCRIPTIONS  
D'URBANISME**

PLUi de la Baie du Cotentin  
1 / 5 000

**G9**

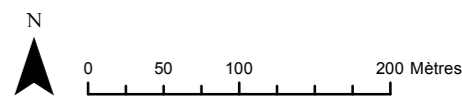
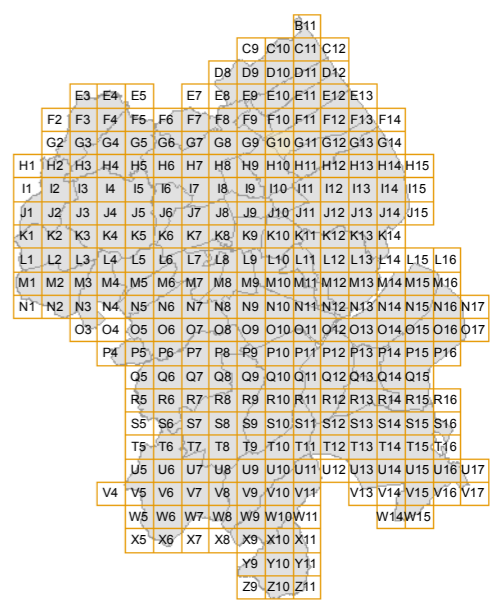


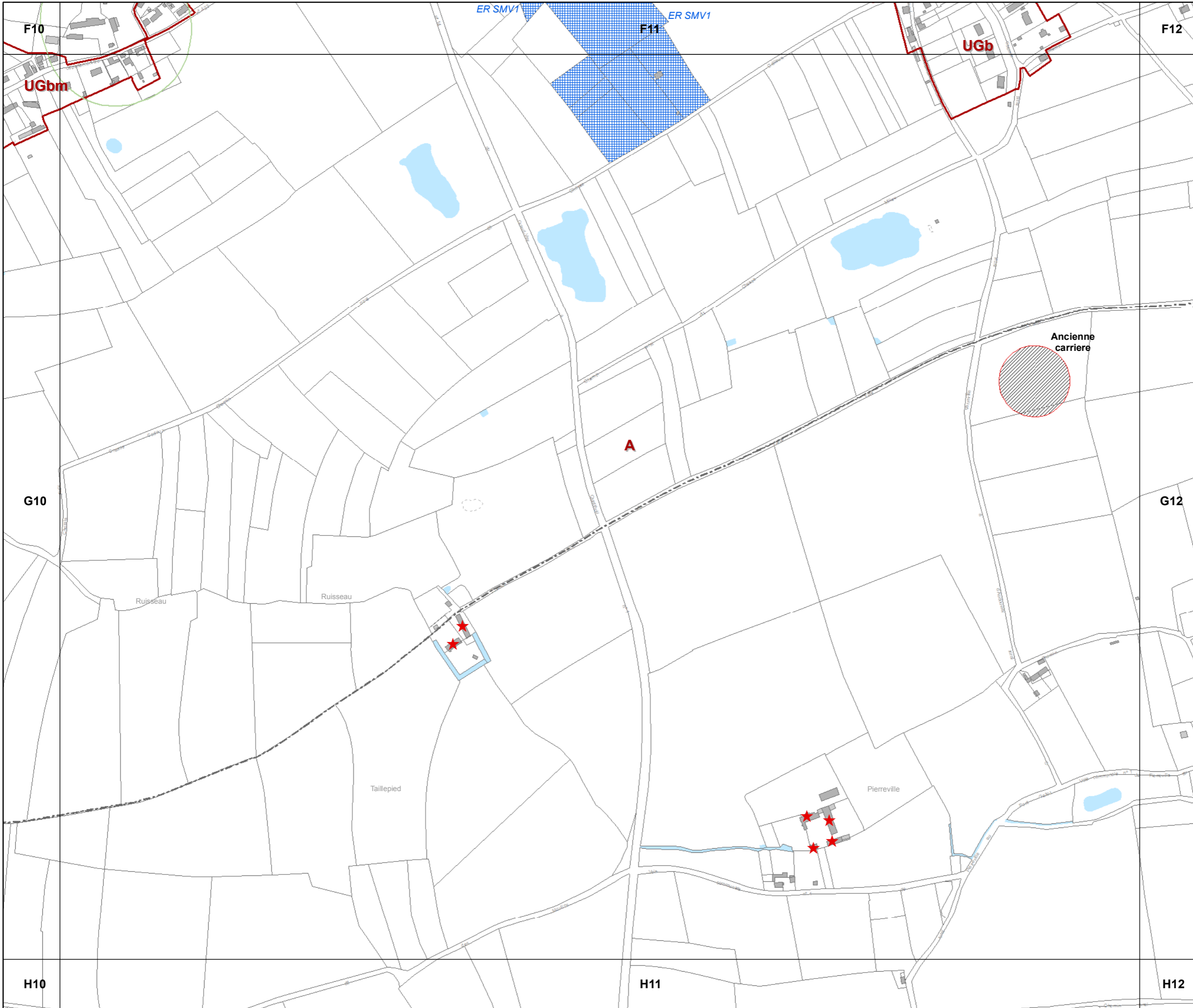


**3c REGLEMENT GRAPHIQUE  
et PRESCRIPTIONS  
D'URBANISME**

PLUi de la Baie du Cotentin  
1 / 5 000

**G10**

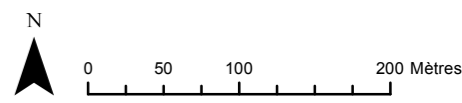
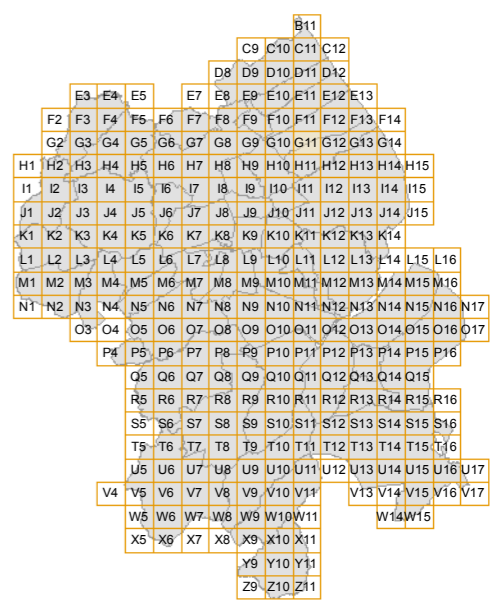


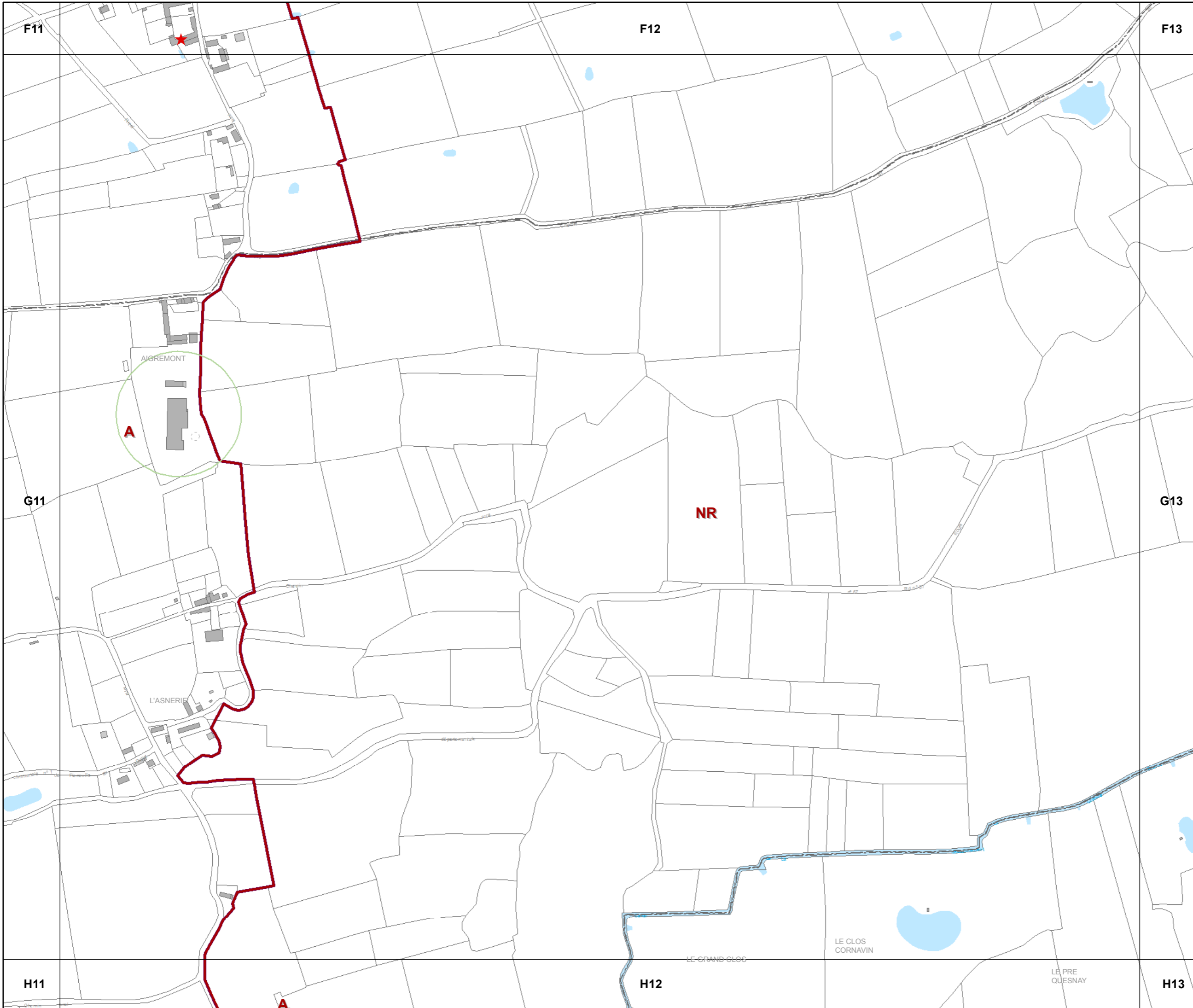


**3c REGLEMENT GRAPHIQUE  
et PRESCRIPTIONS  
D'URBANISME**

PLUi de la Baie du Cotentin  
1 / 5 000

**G11**

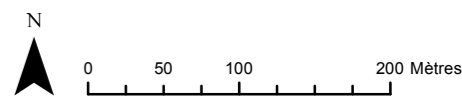
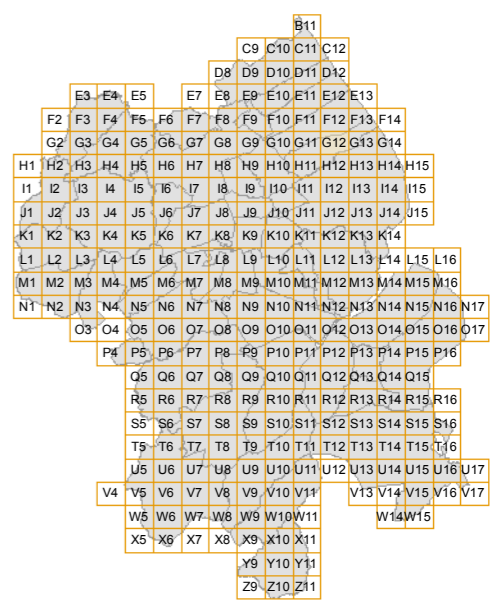




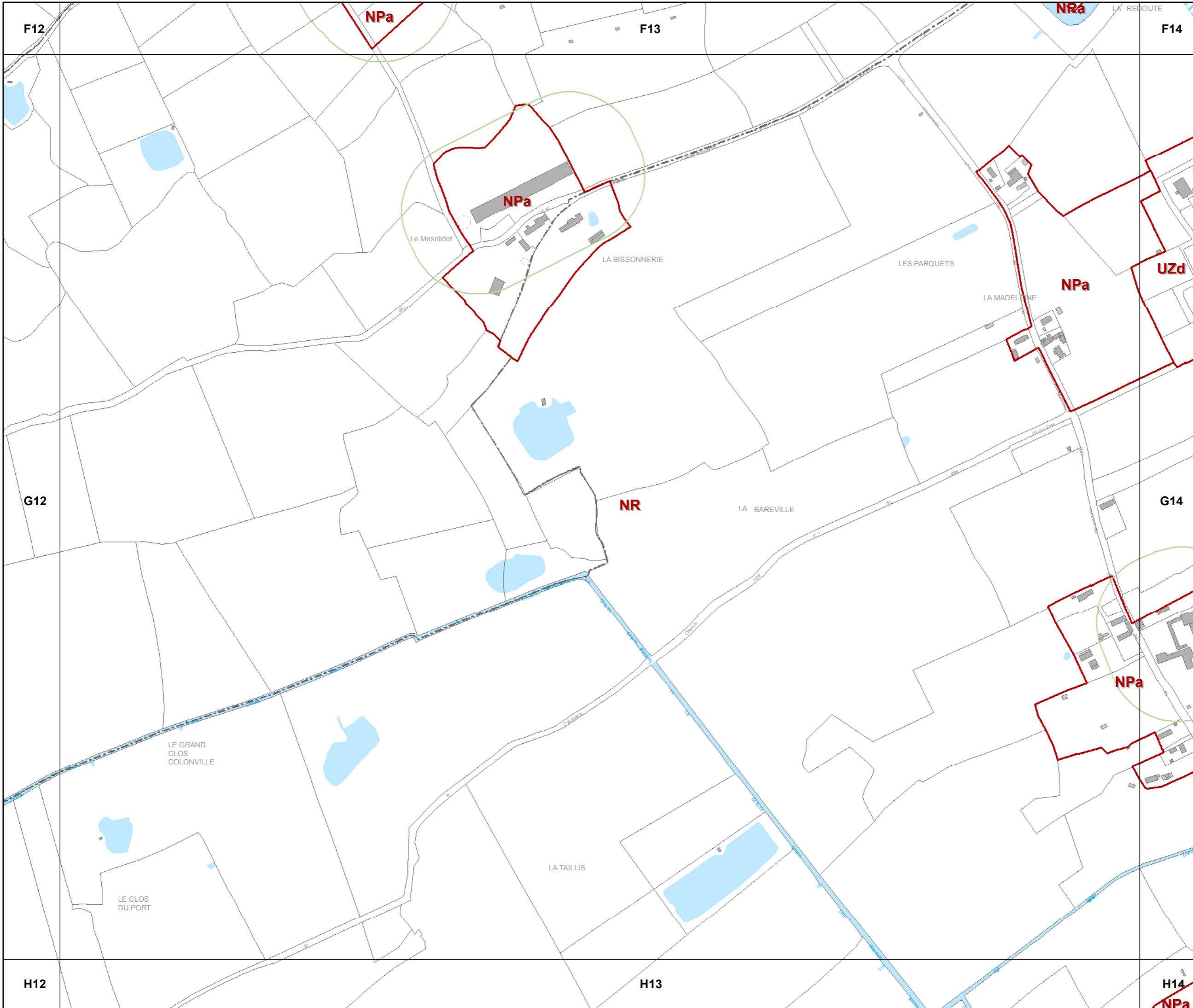
**3c REGLEMENT GRAPHIQUE  
et PRESCRIPTIONS  
D'URBANISME**

PLUi de la Baie du Cotentin  
1 / 5 000

**G12**



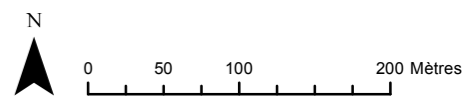
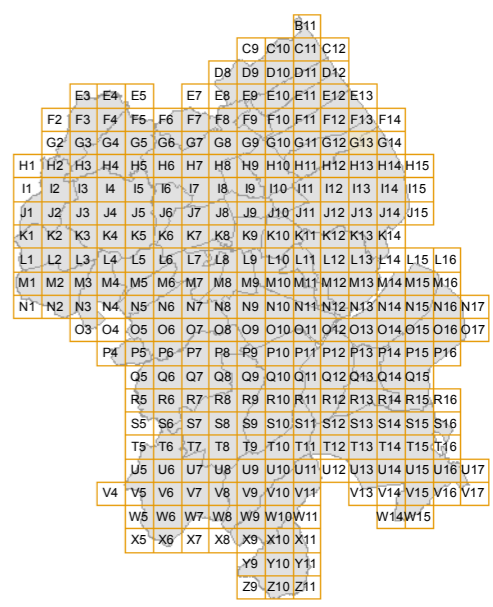


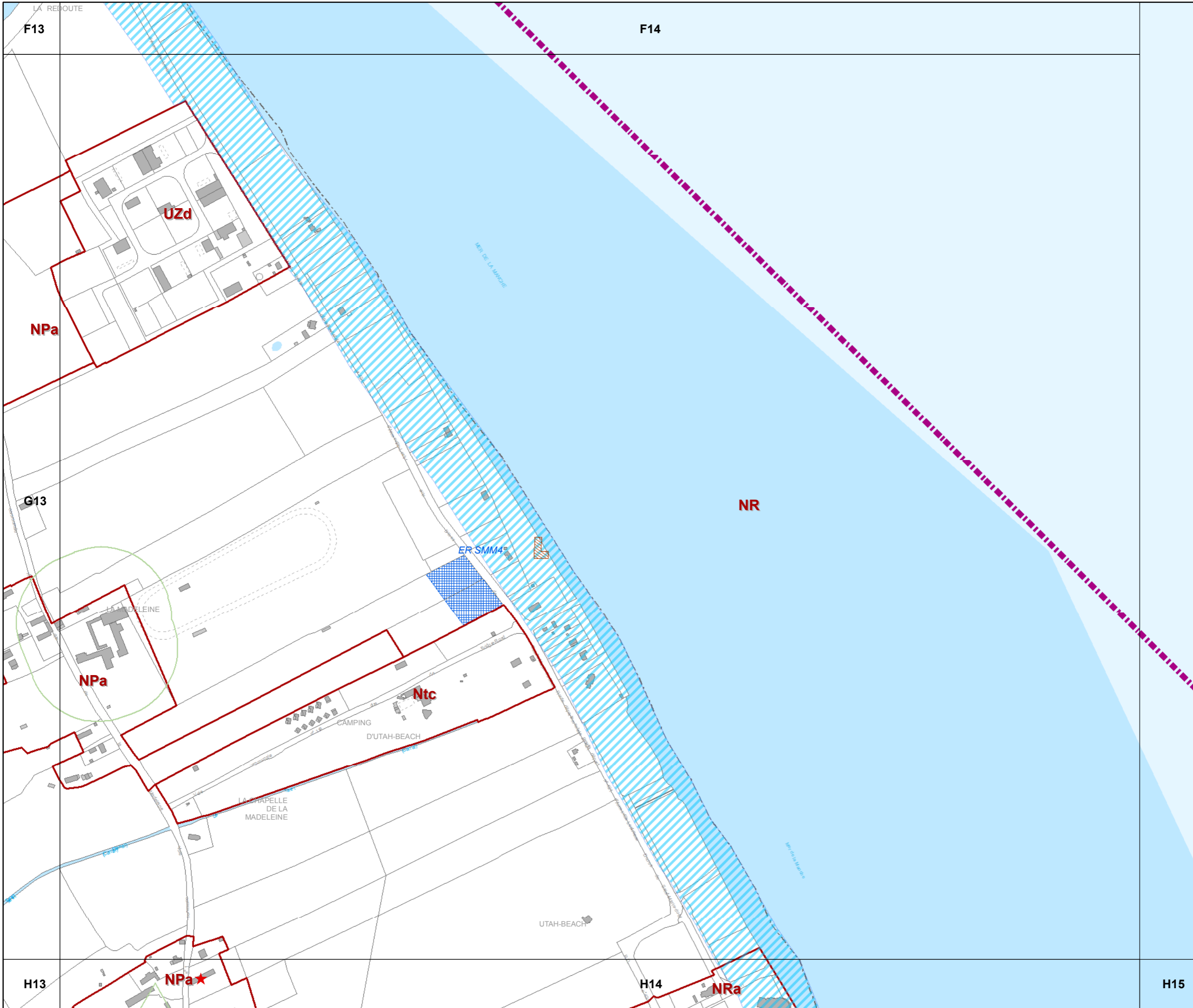


**3c REGLEMENT GRAPHIQUE  
et PRESCRIPTIONS  
D'URBANISME**

PLUi de la Baie du Cotentin  
1 / 5 000

**G13**

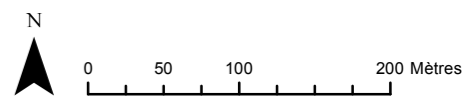
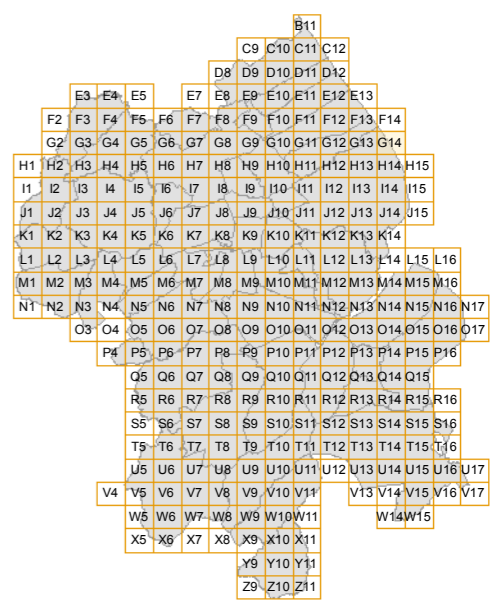




**3c REGLEMENT GRAPHIQUE  
et PRESCRIPTIONS  
D'URBANISME**

PLUi de la Baie du Cotentin  
1 / 5 000

**G14**

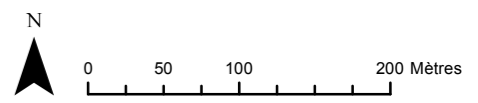
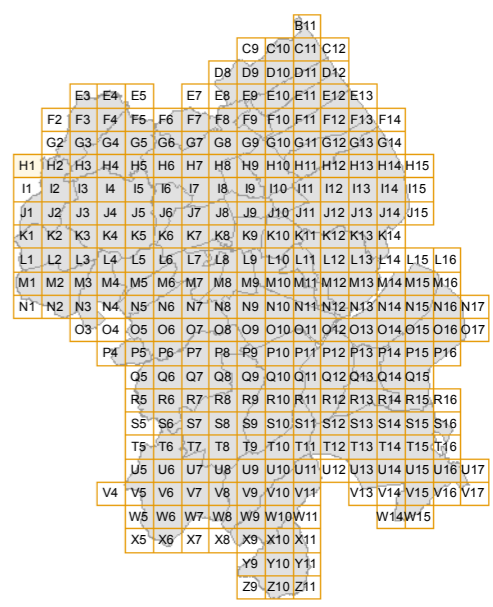


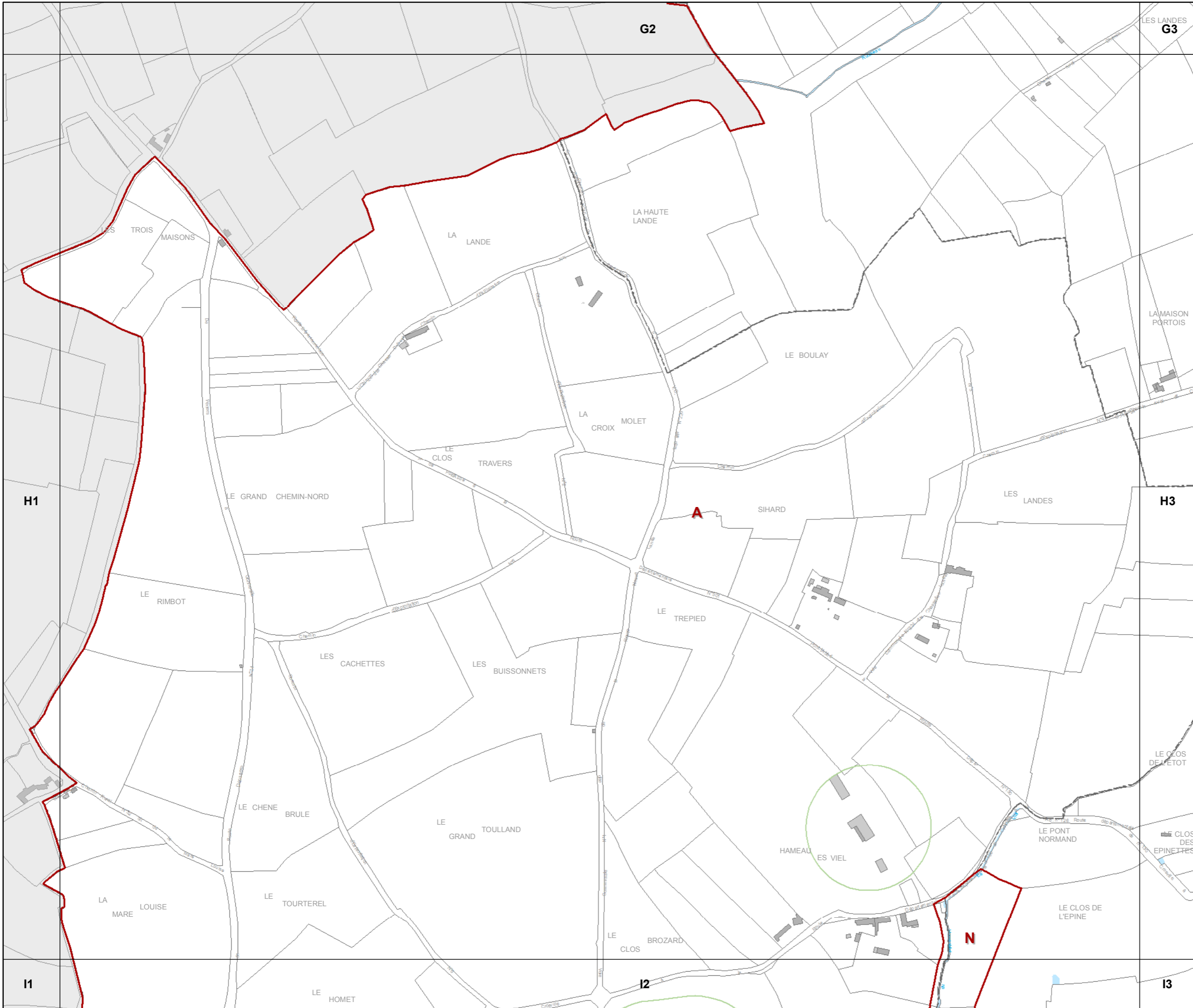


**3c REGLEMENT GRAPHIQUE  
et PRESCRIPTIONS  
D'URBANISME**

PLUi de la Baie du Cotentin  
1 / 5 000

**H1**

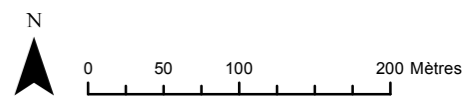



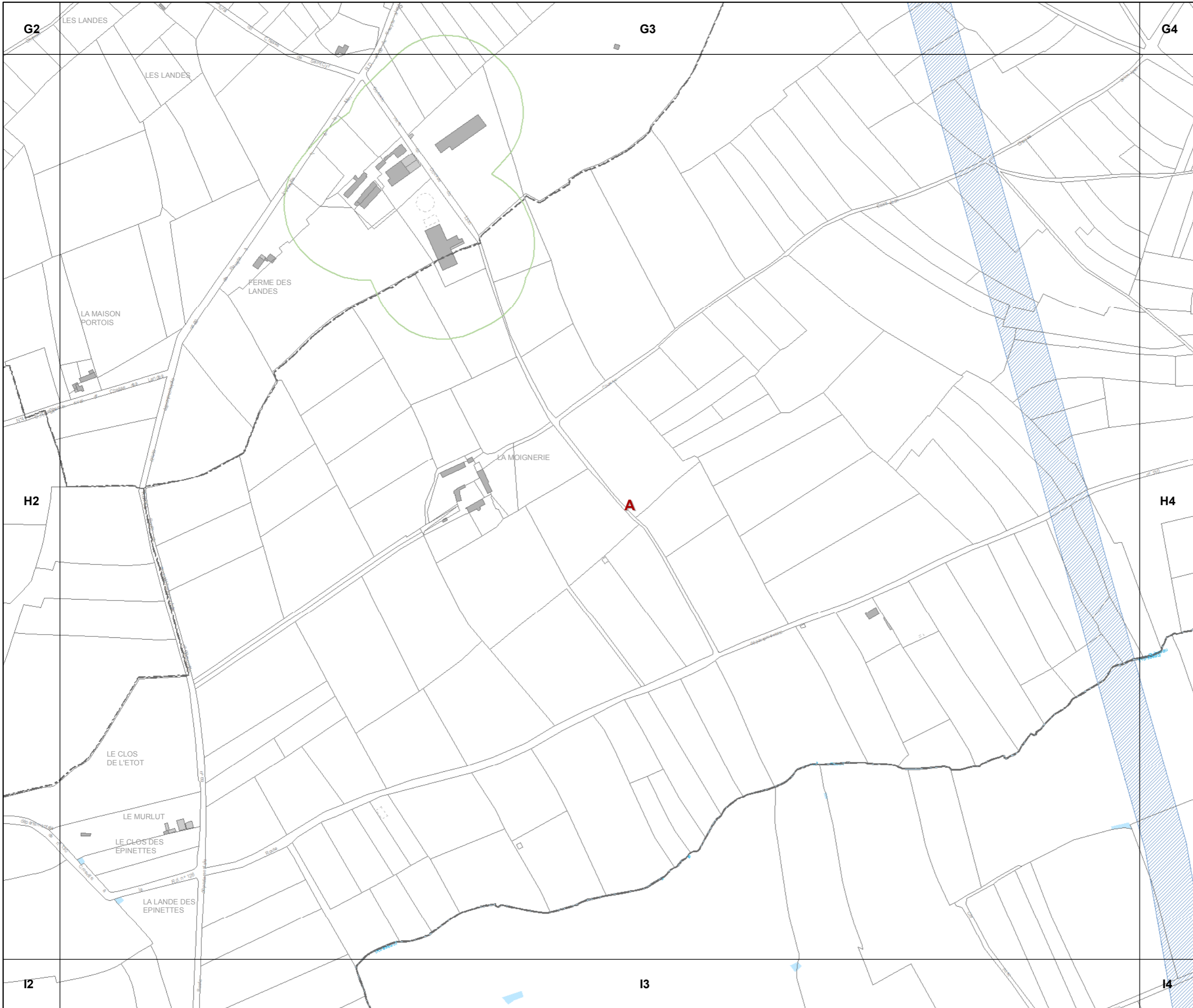


**3c REGLEMENT GRAPHIQUE  
et PRESCRIPTIONS  
D'URBANISME**

PLUi de la Baie du Cotentin  
1 / 5 000

**H2**

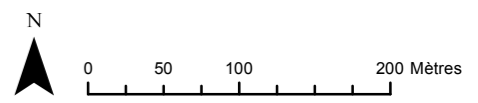
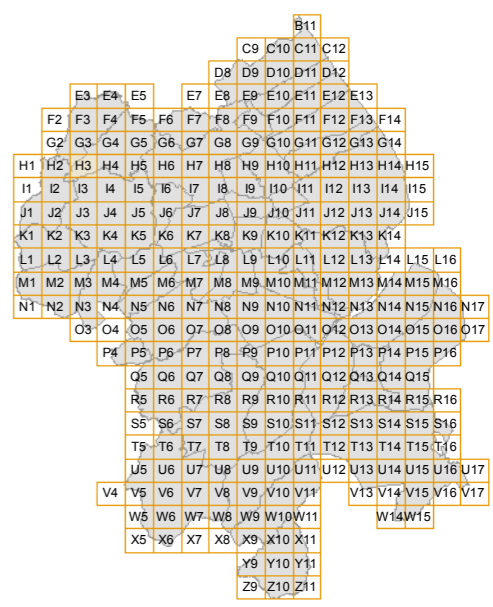


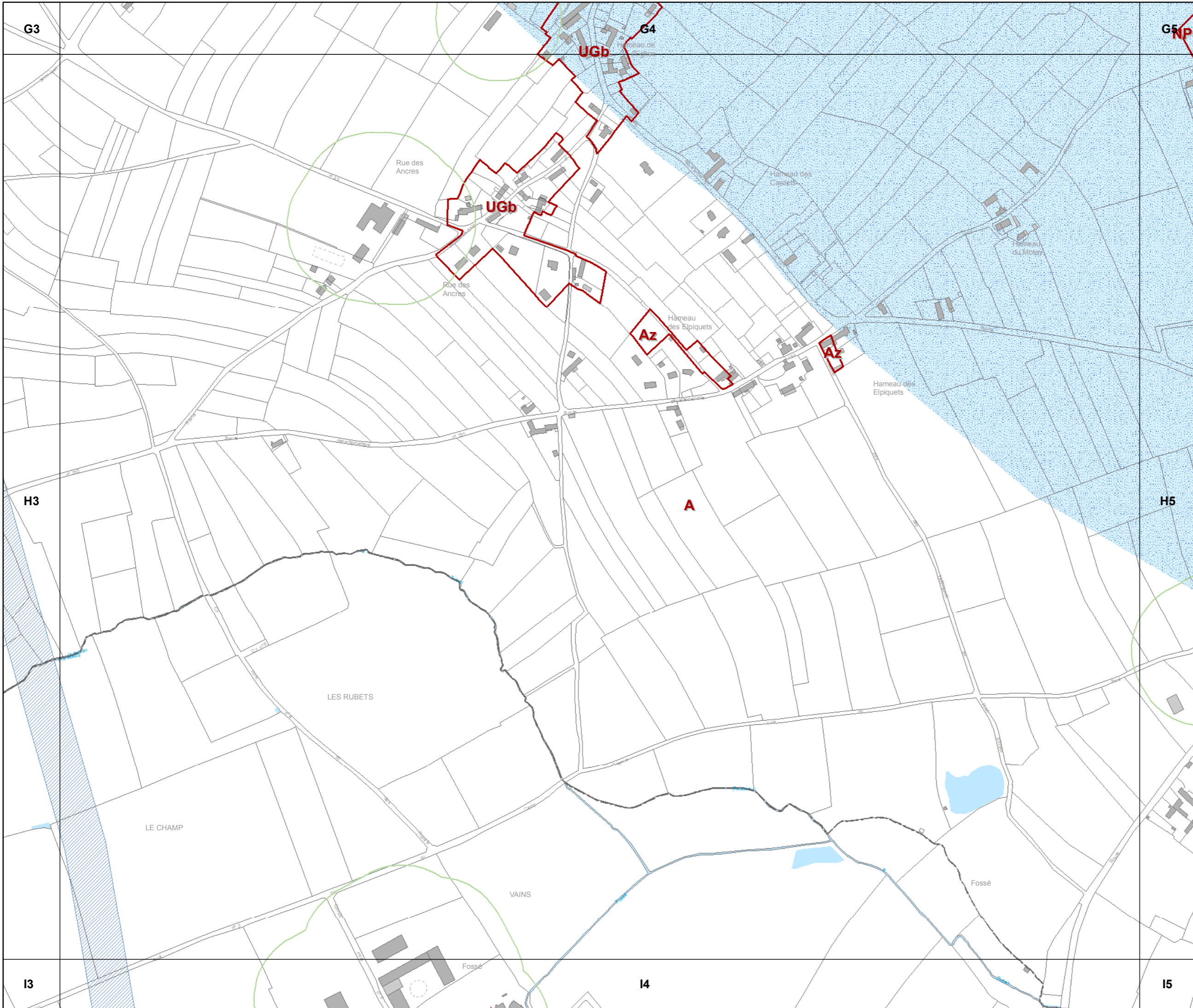


**3c REGLEMENT GRAPHIQUE  
et PRESCRIPTIONS  
D'URBANISME**

PLUi de la Baie du Cotentin  
1 / 5 000

**H3**

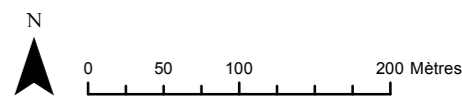
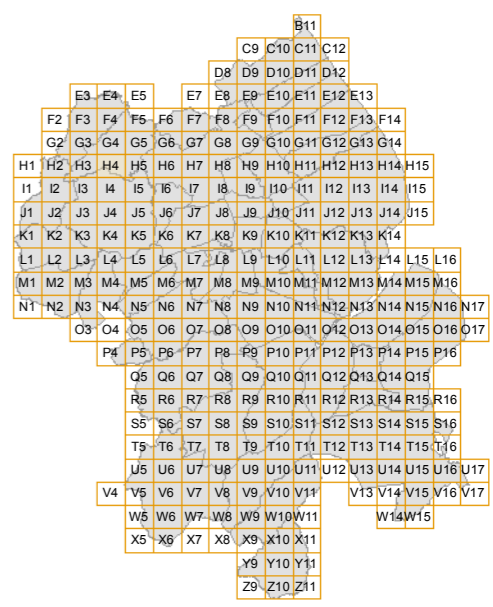


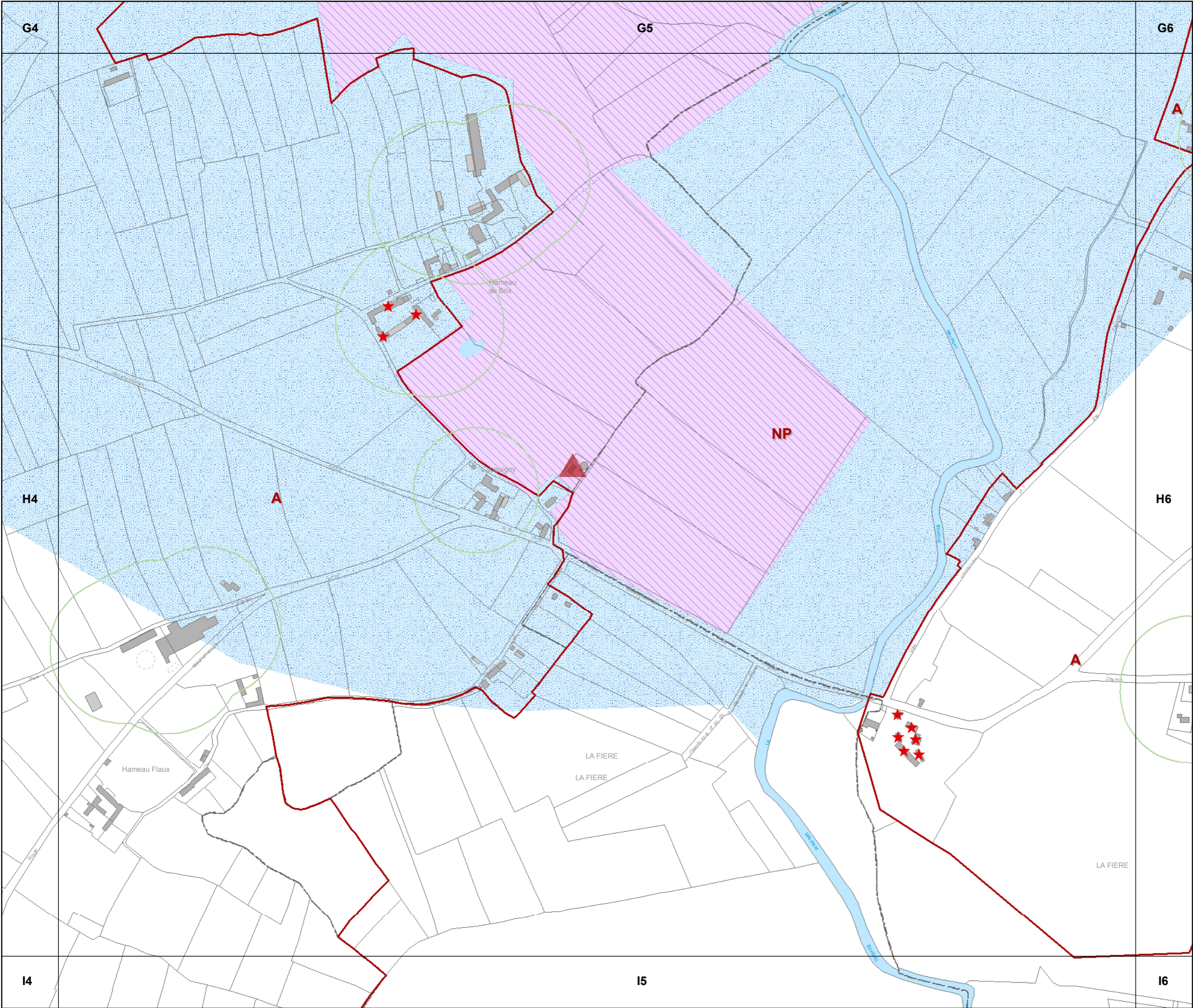


**3c REGLEMENT GRAPHIQUE  
et PRESCRIPTIONS  
D'URBANISME**

PLUi de la Baie du Cotentin  
1 / 5 000

**H4**


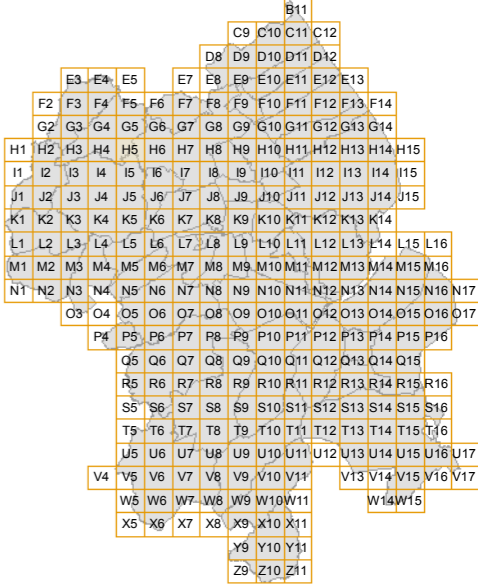


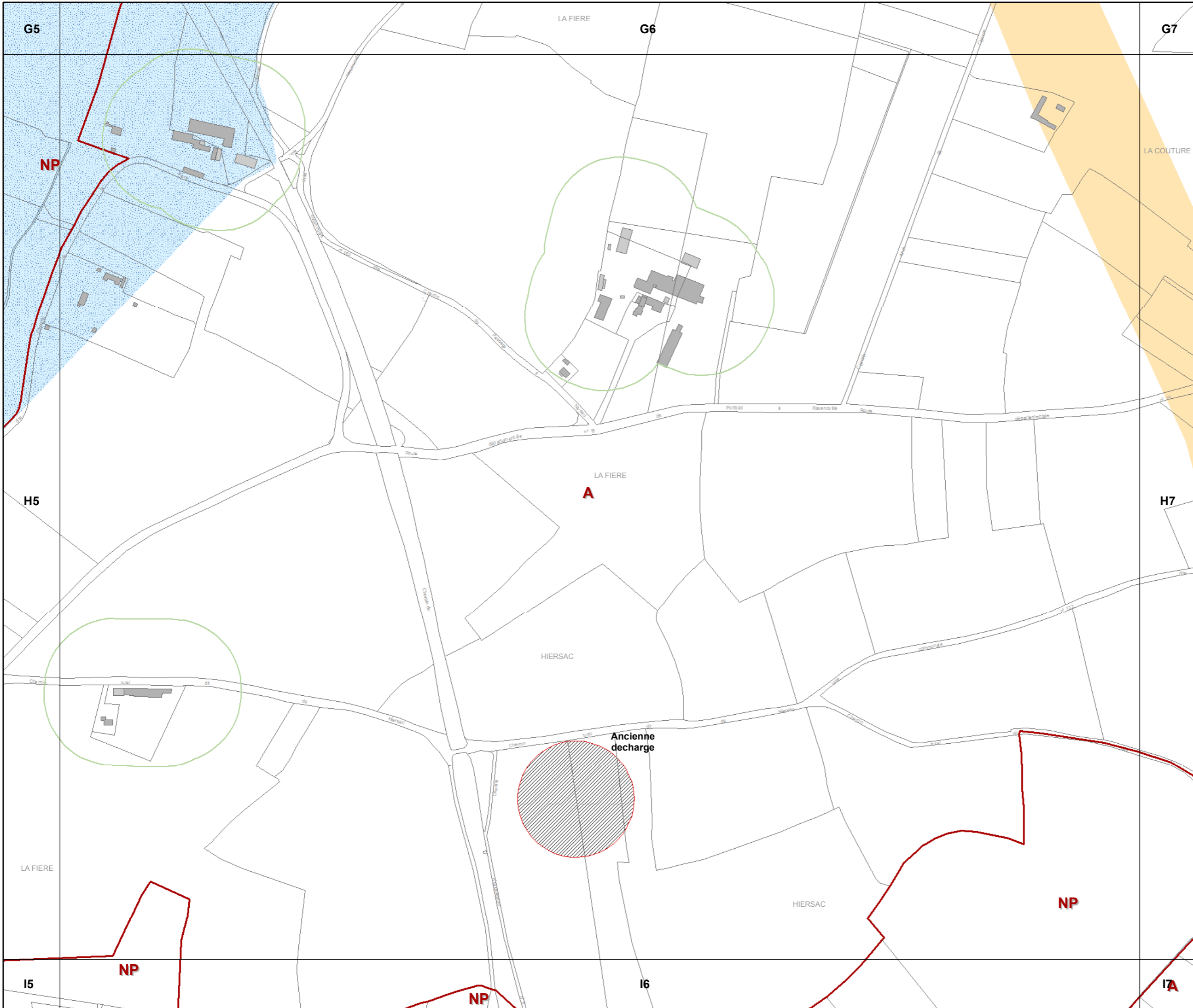


3c REGLEMENT GRAPHIQUE  
et PRESCRIPTIONS  
D'URBANISME

PLUi de la Baie du Cotentin  
1 / 5 000

**H5**

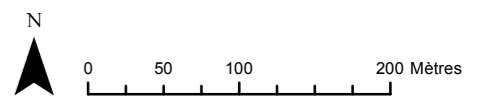
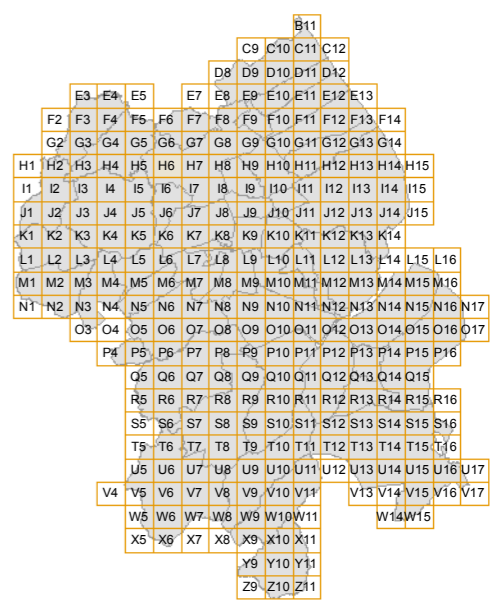




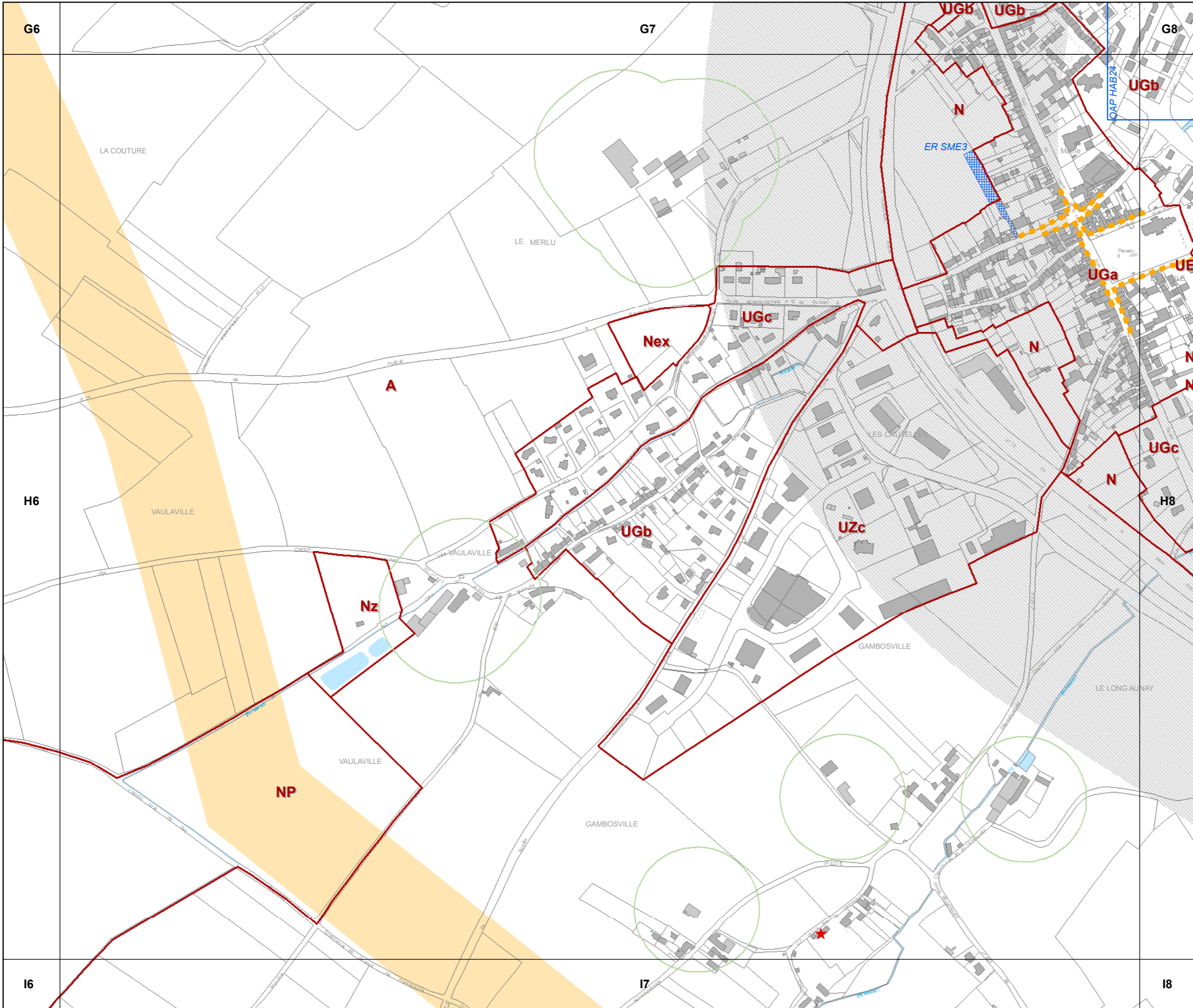
**3c REGLEMENT GRAPHIQUE  
et PRESCRIPTIONS  
D'URBANISME**

PLUi de la Baie du Cotentin  
1 / 5 000

**H6**



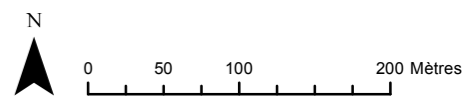



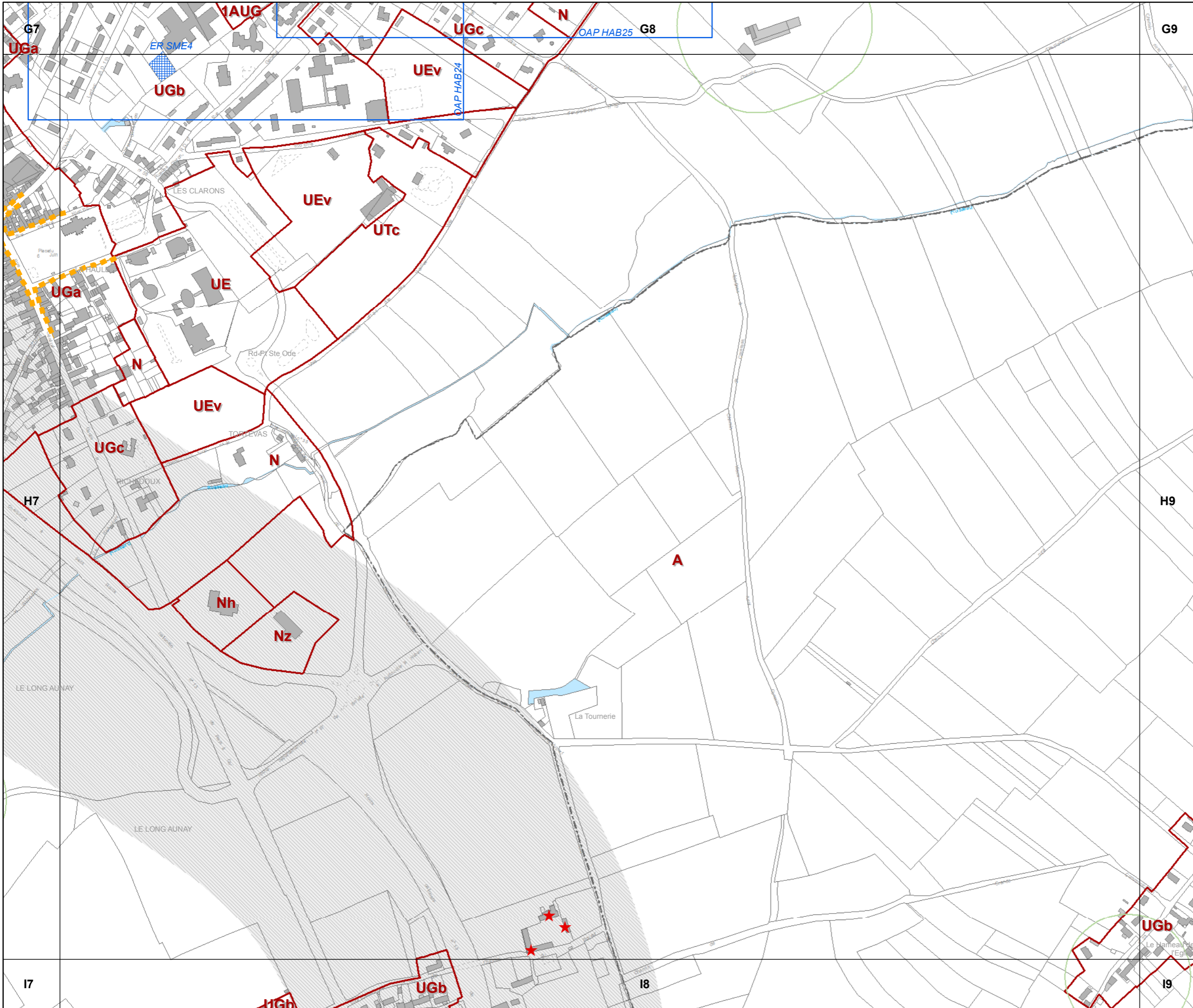


**3c REGLEMENT GRAPHIQUE  
et PRESCRIPTIONS  
D'URBANISME**

PLUi de la Baie du Cotentin  
1 / 5 000

**H7**

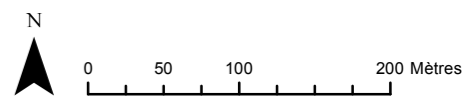



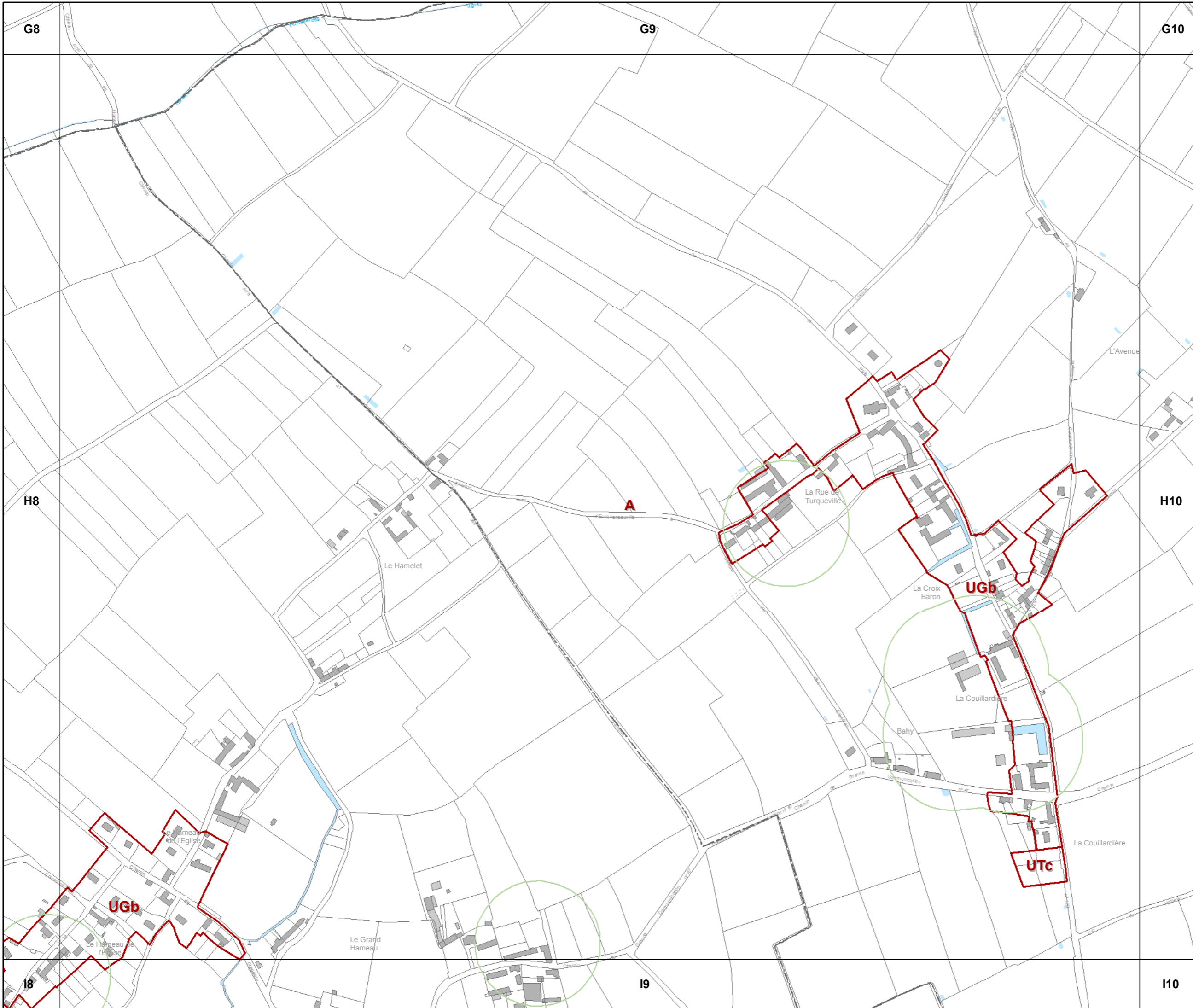


**3c REGLEMENT GRAPHIQUE  
et PRESCRIPTIONS  
D'URBANISME**

PLUi de la Baie du Cotentin  
1 / 5 000

**H8**

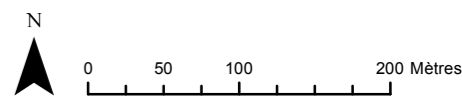
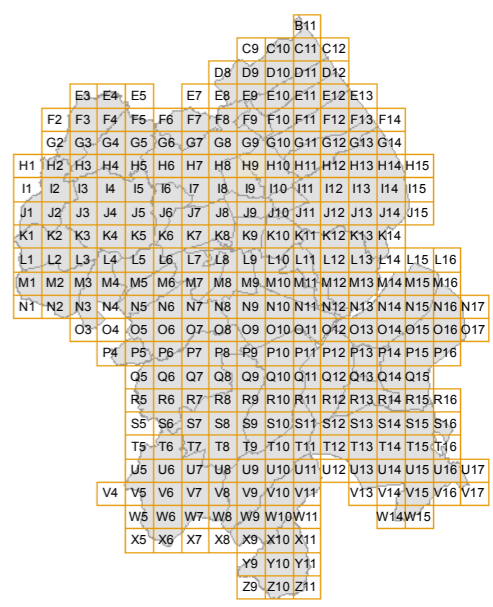


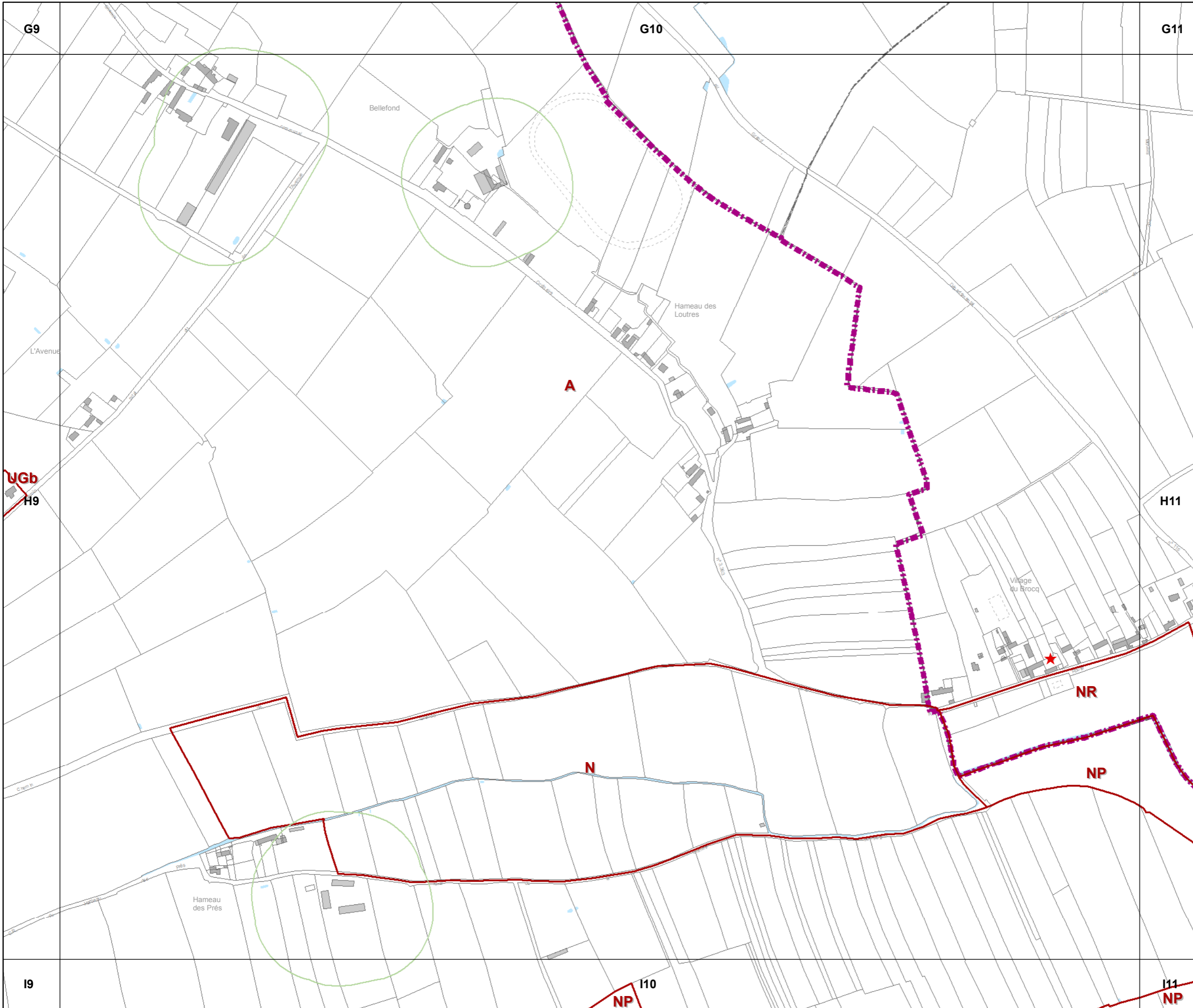


**3c REGLEMENT GRAPHIQUE  
et PRESCRIPTIONS  
D'URBANISME**

PLUi de la Baie du Cotentin  
1 / 5 000

**H9**

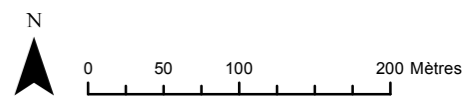



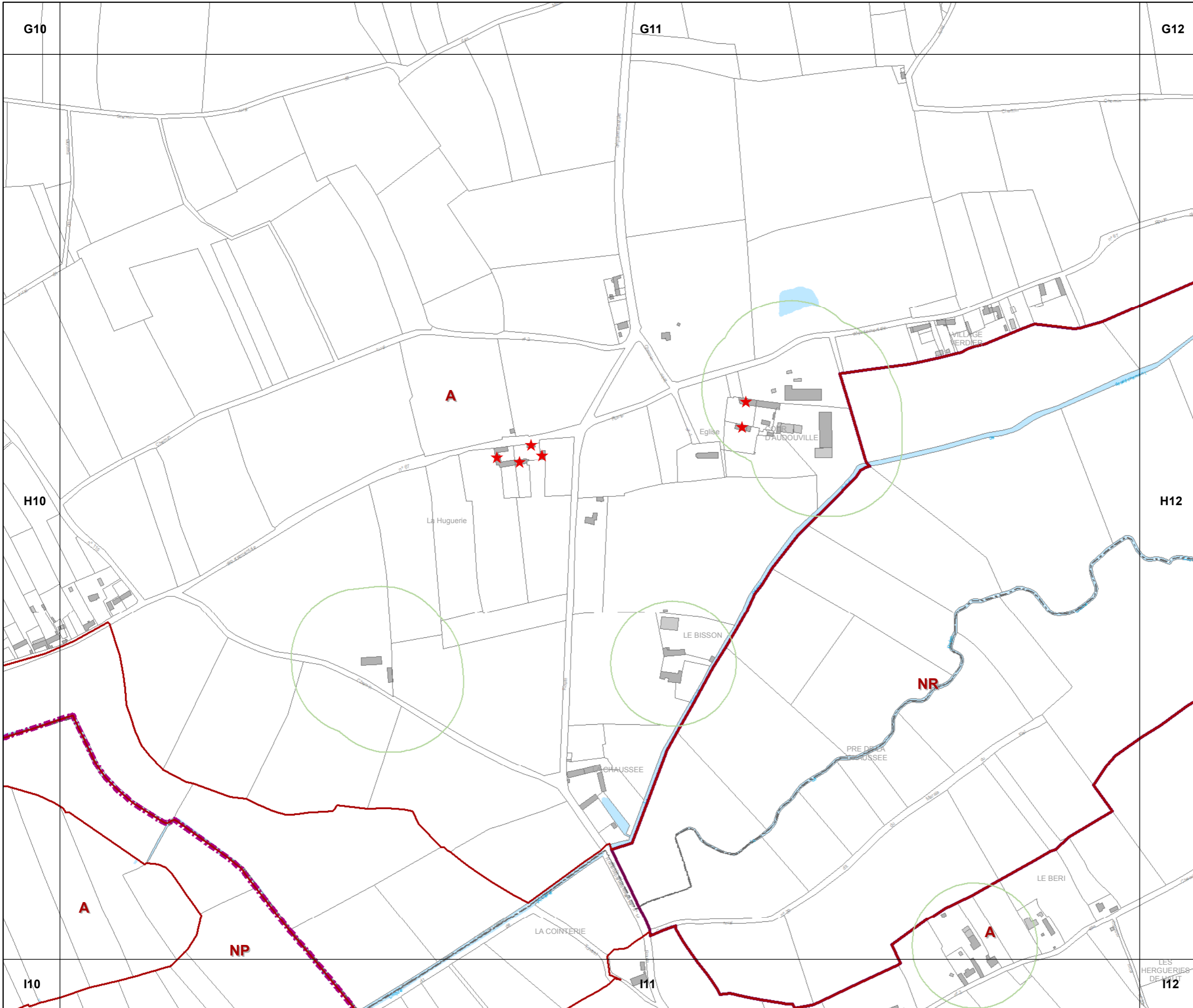


**3c REGLEMENT GRAPHIQUE  
et PRESCRIPTIONS  
D'URBANISME**

PLUi de la Baie du Cotentin  
1 / 5 000

**H10**

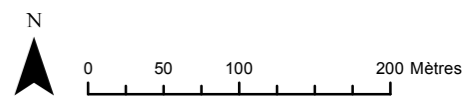
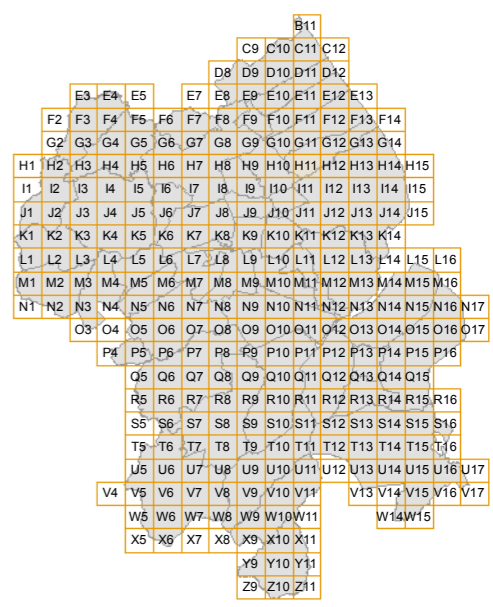


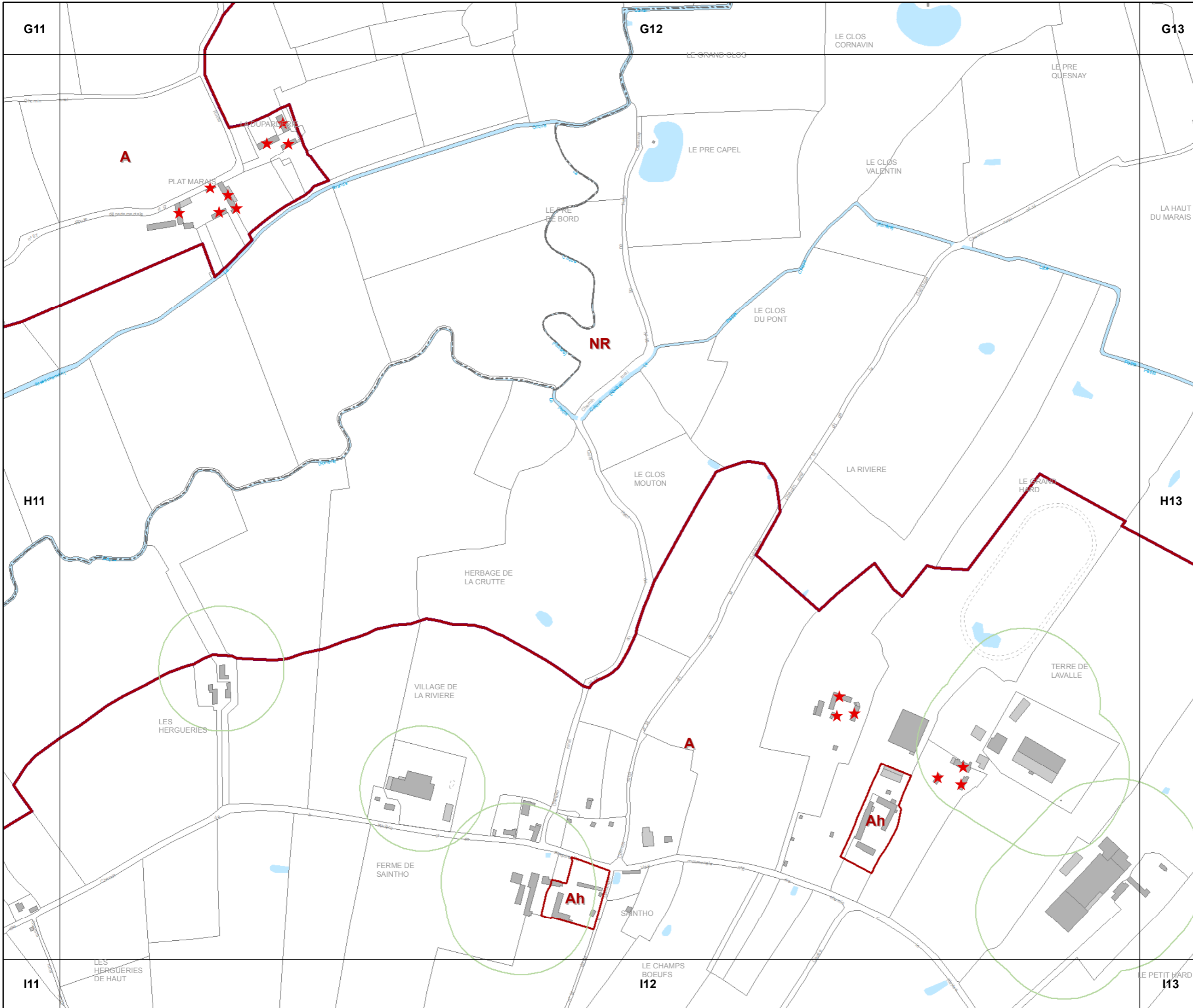


**3c REGLEMENT GRAPHIQUE  
et PRESCRIPTIONS  
D'URBANISME**

PLUi de la Baie du Cotentin  
1 / 5 000

**H11**

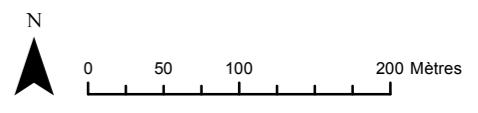
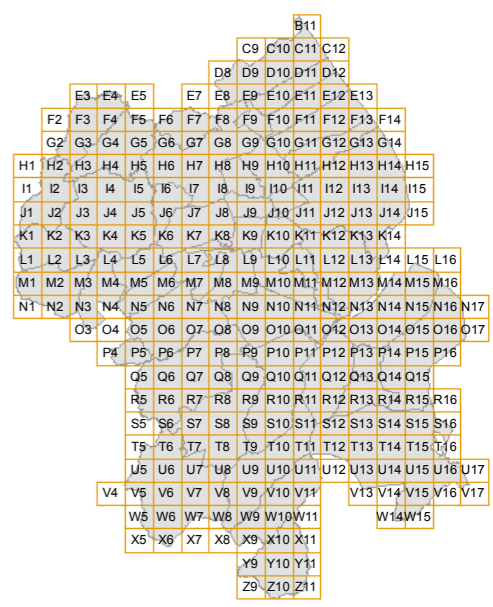


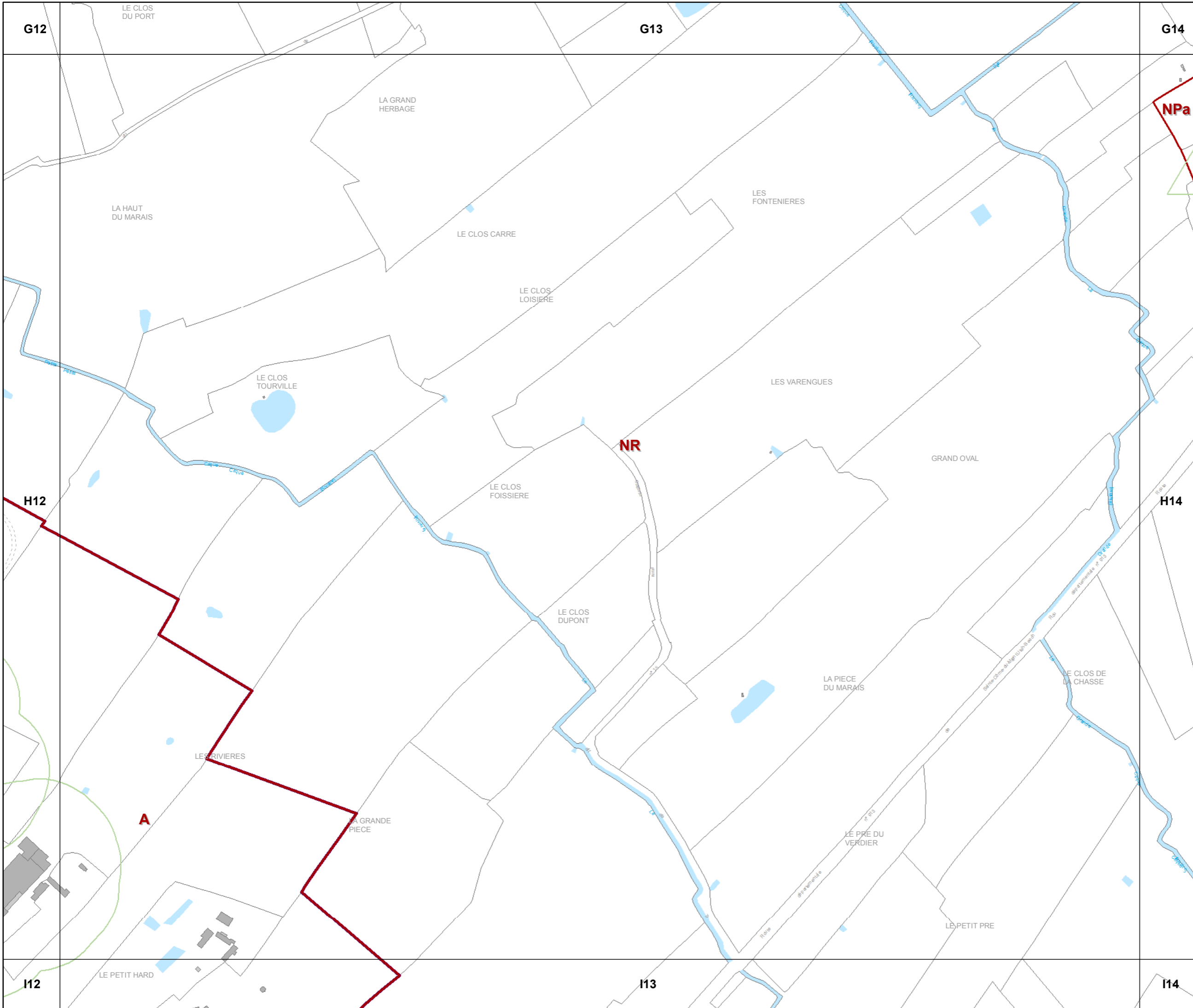


**3c REGLEMENT GRAPHIQUE  
et PRESCRIPTIONS  
D'URBANISME**

PLUi de la Baie du Cotentin  
1 / 5 000

**H12**

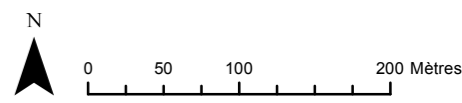
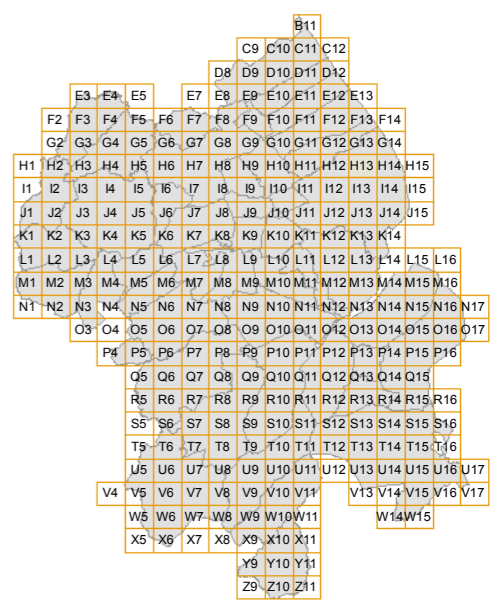


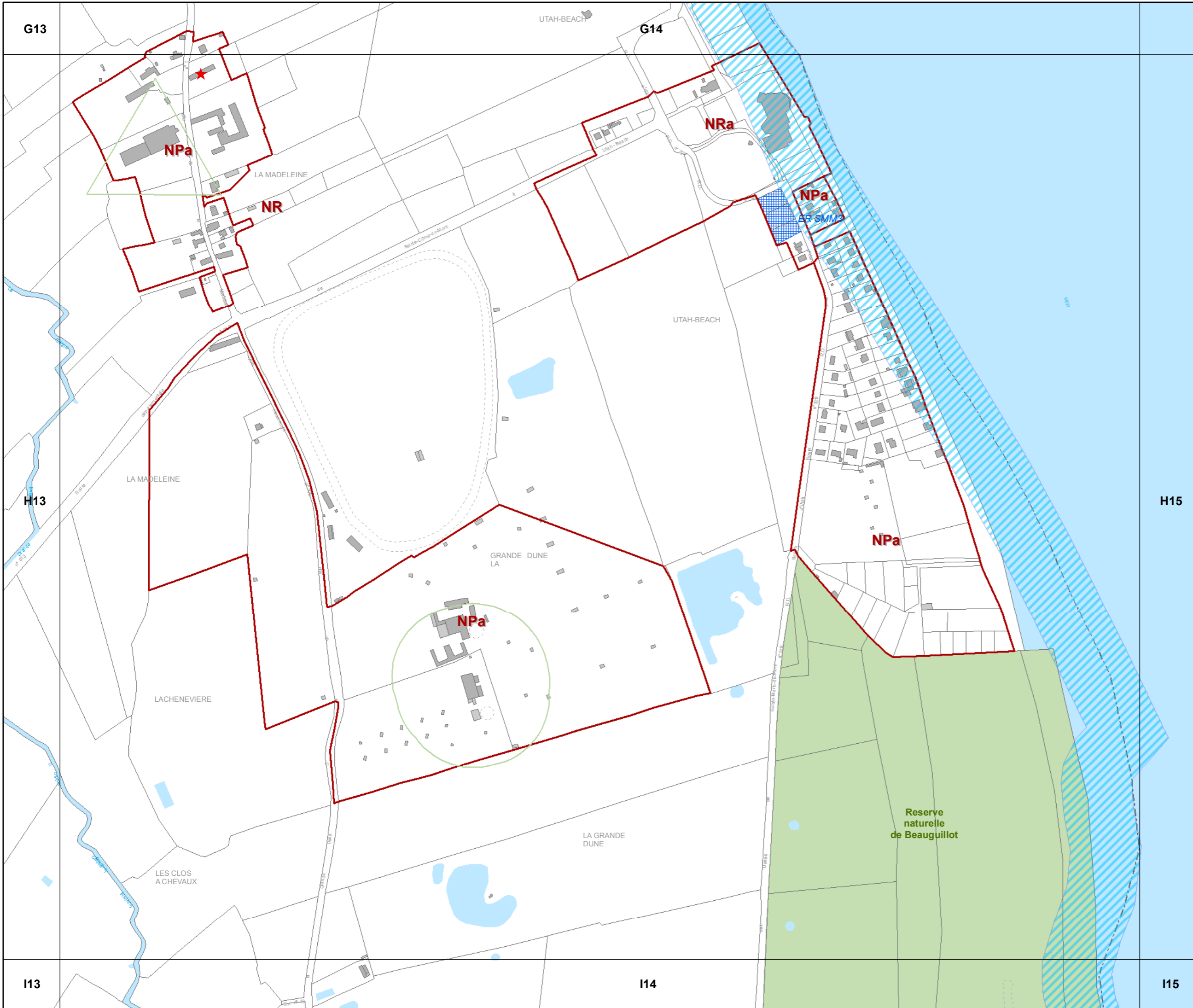


**3c REGLEMENT GRAPHIQUE  
et PRESCRIPTIONS  
D'URBANISME**

PLUi de la Baie du Cotentin  
1 / 5 000

**H13**

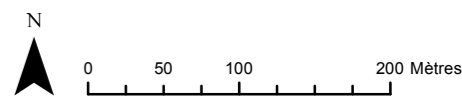
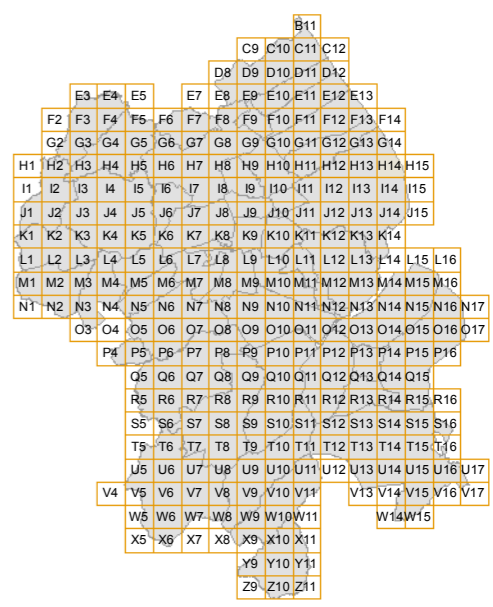




**3c REGLEMENT GRAPHIQUE  
et PRESCRIPTIONS  
D'URBANISME**

PLUi de la Baie du Cotentin  
1 / 5 000

**H14**





G14

H14

I14

NR

I15

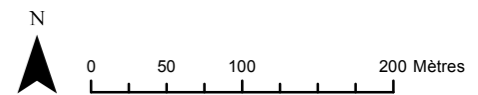
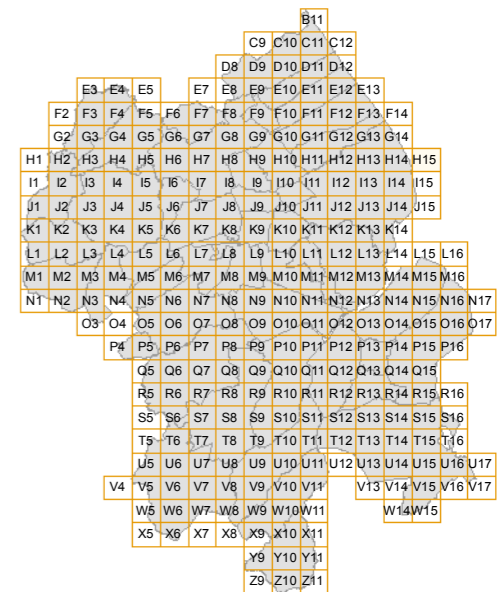
Reserve naturelle de Beaùguillot

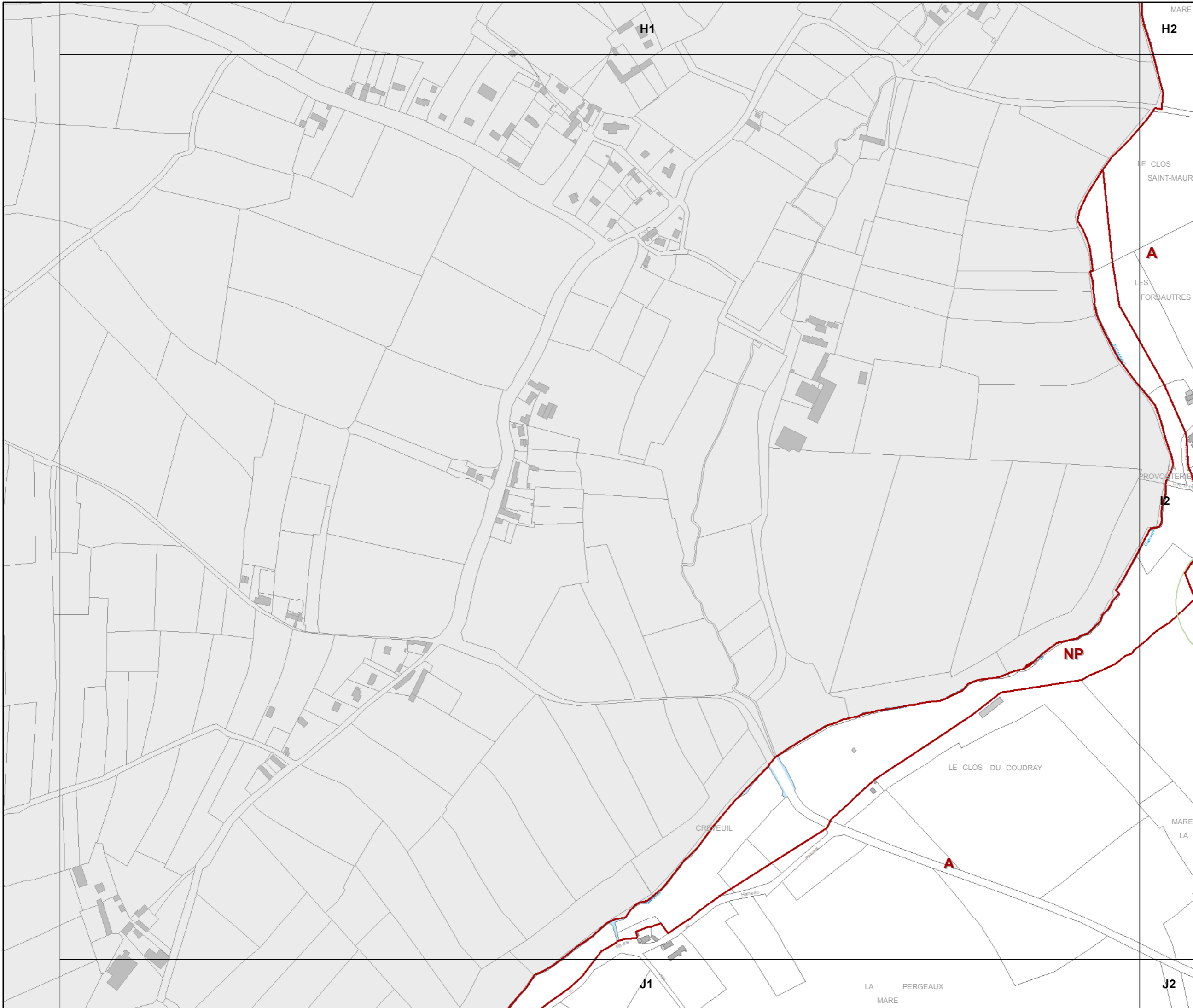
### 3c REGLEMENT GRAPHIQUE et PRESCRIPTIONS D'URBANISME

PLUi de la Baie du Cotentin

1 / 5 000

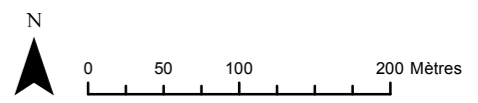
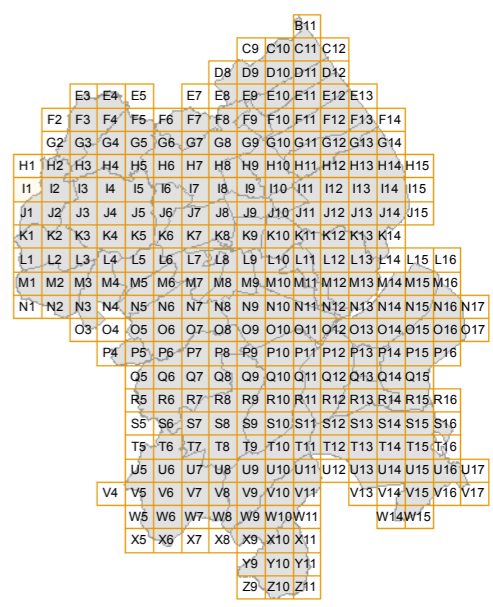
**H15**

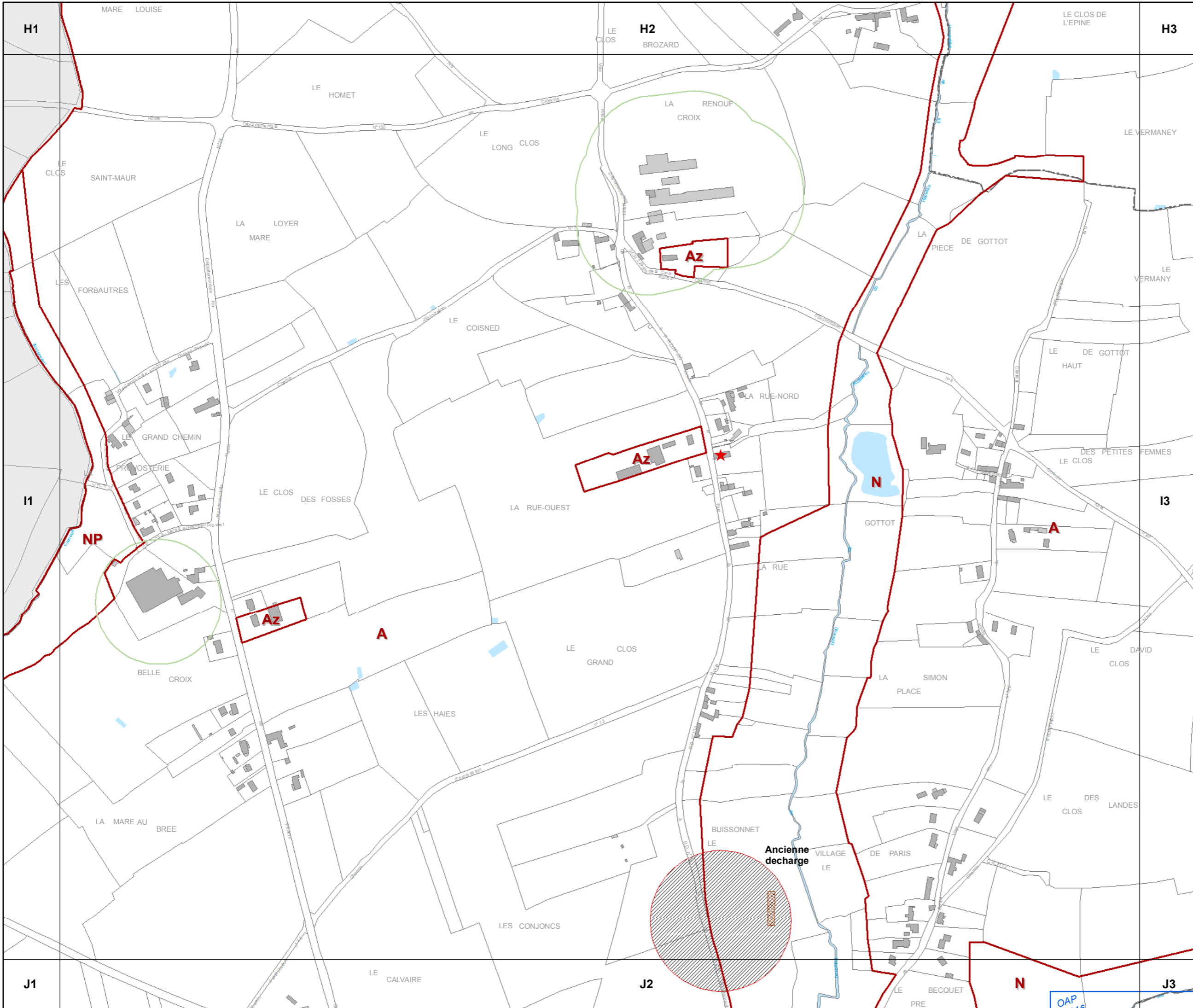




**3c REGLEMENT GRAPHIQUE  
et PRESCRIPTIONS  
D'URBANISME**

PLUi de la Baie du Cotentin  
1 / 5 000

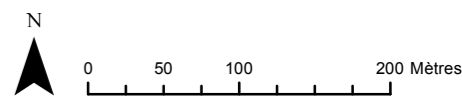



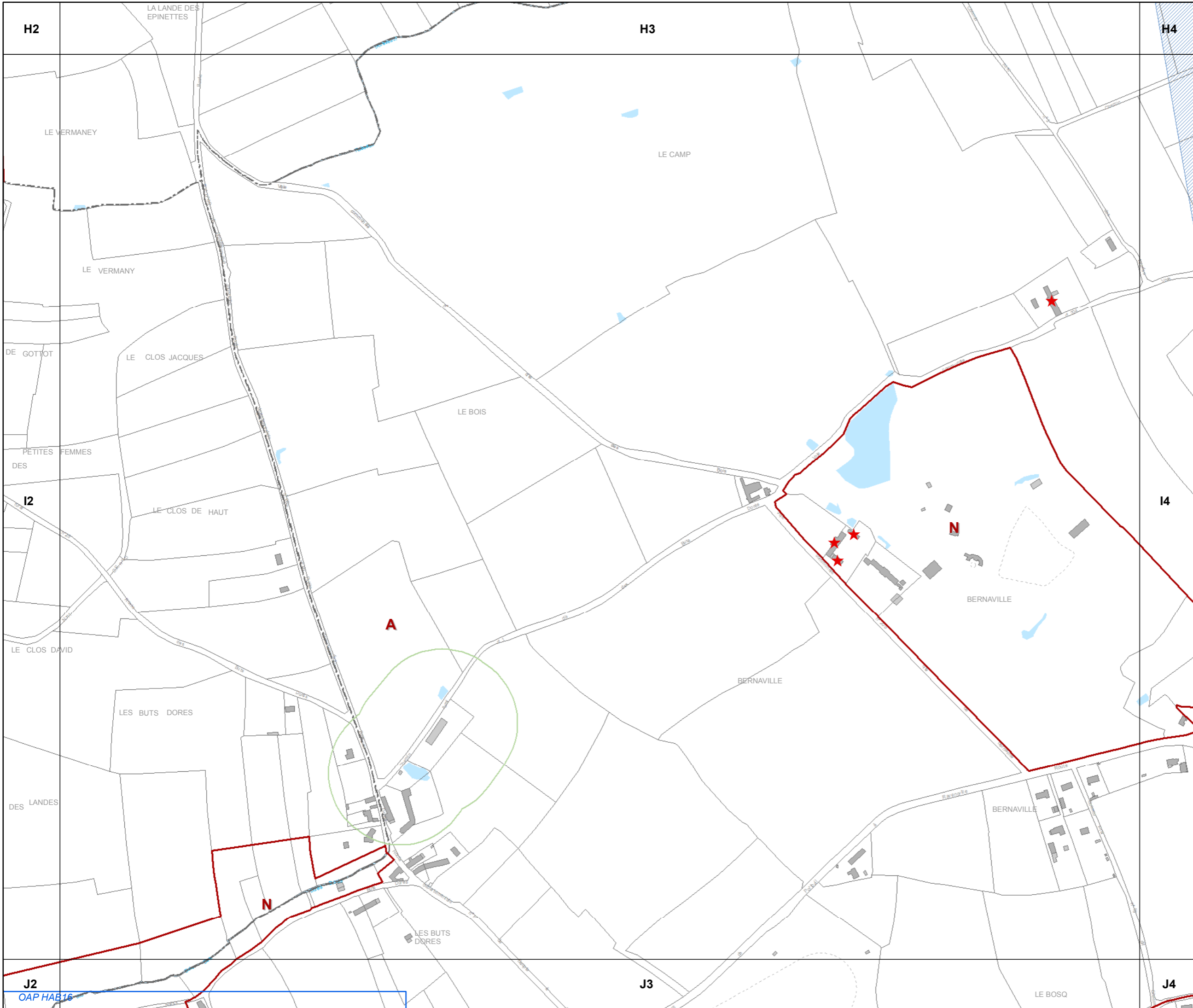


**3c REGLEMENT GRAPHIQUE  
et PRESCRIPTIONS  
D'URBANISME**

PLUi de la Baie du Cotentin  
1 / 5 000

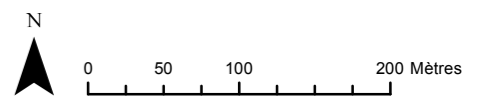
**12**

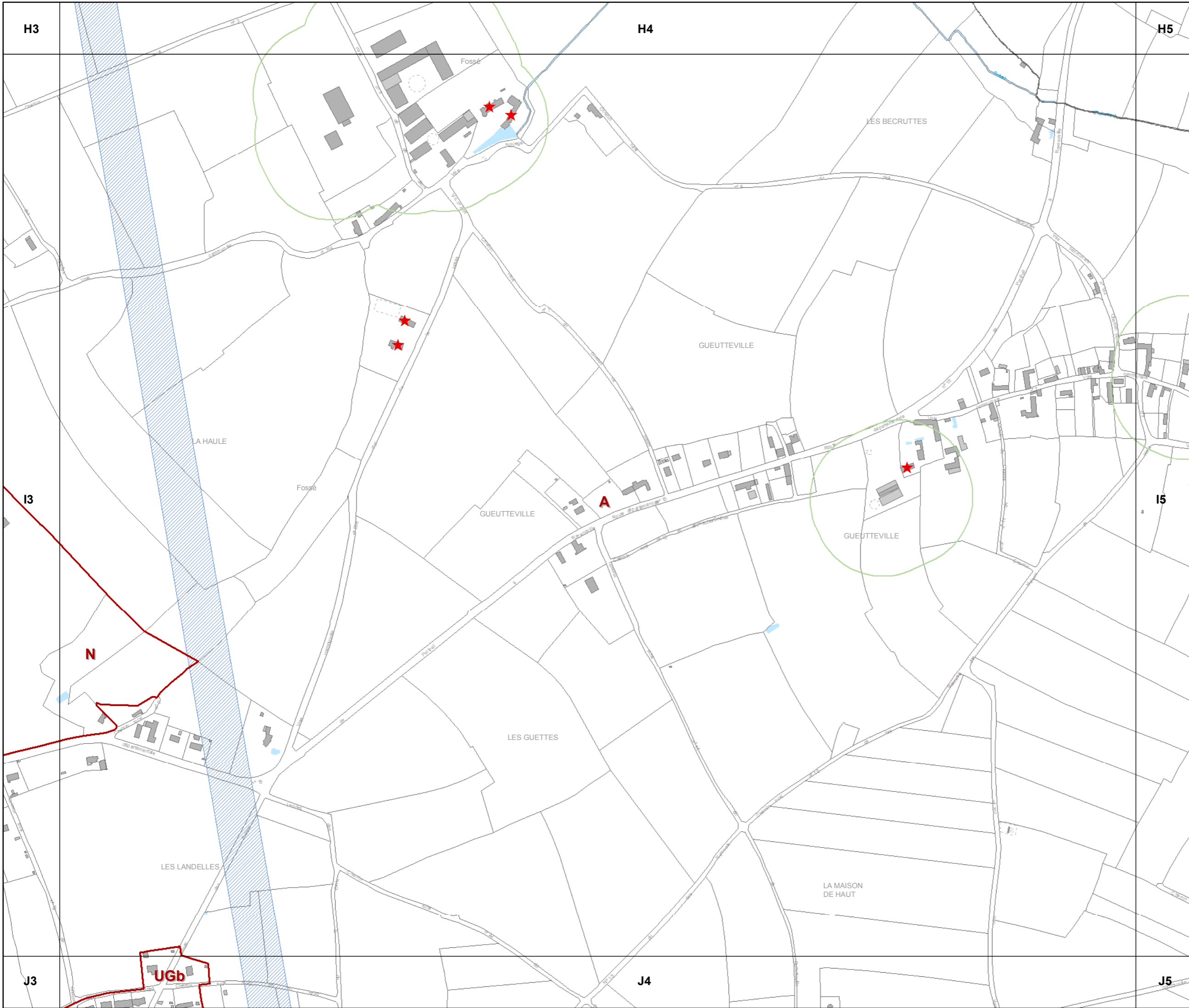




**3c REGLEMENT GRAPHIQUE  
et PRESCRIPTIONS  
D'URBANISME**

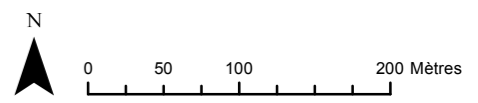
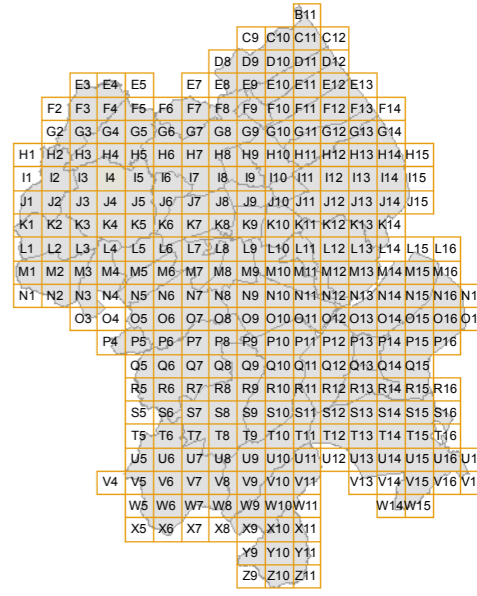
PLUi de la Baie du Cotentin  
1 / 5 000

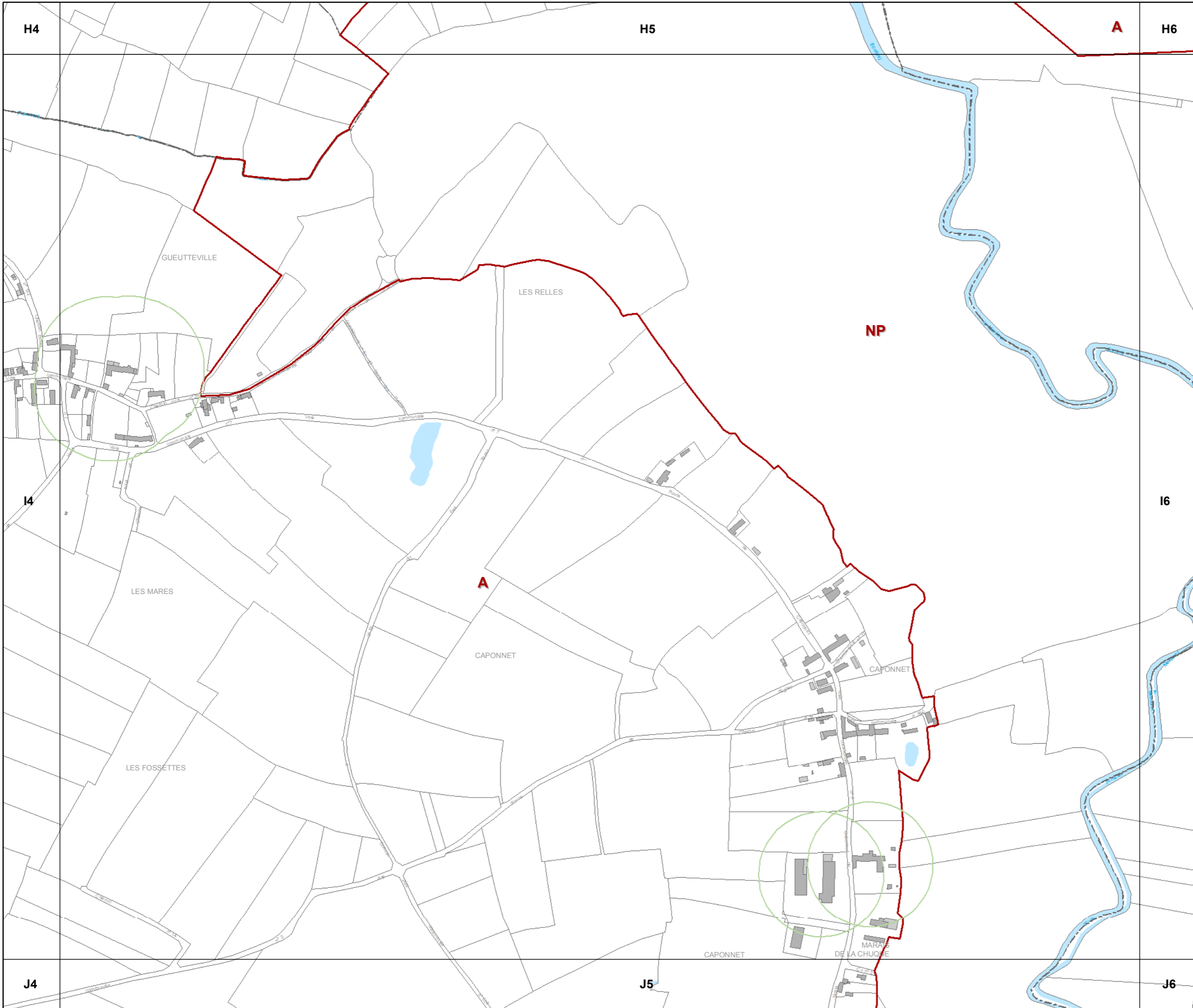




**3c REGLEMENT GRAPHIQUE  
et PRESCRIPTIONS  
D'URBANISME**

PLUi de la Baie du Cotentin  
1 / 5 000

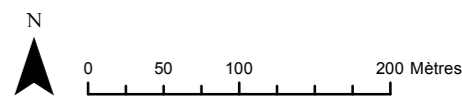
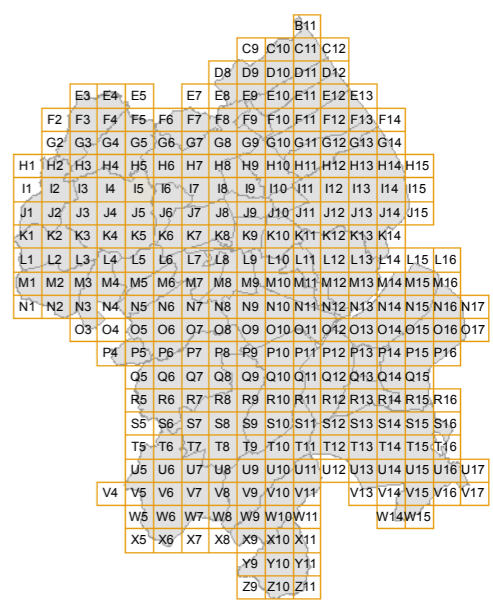


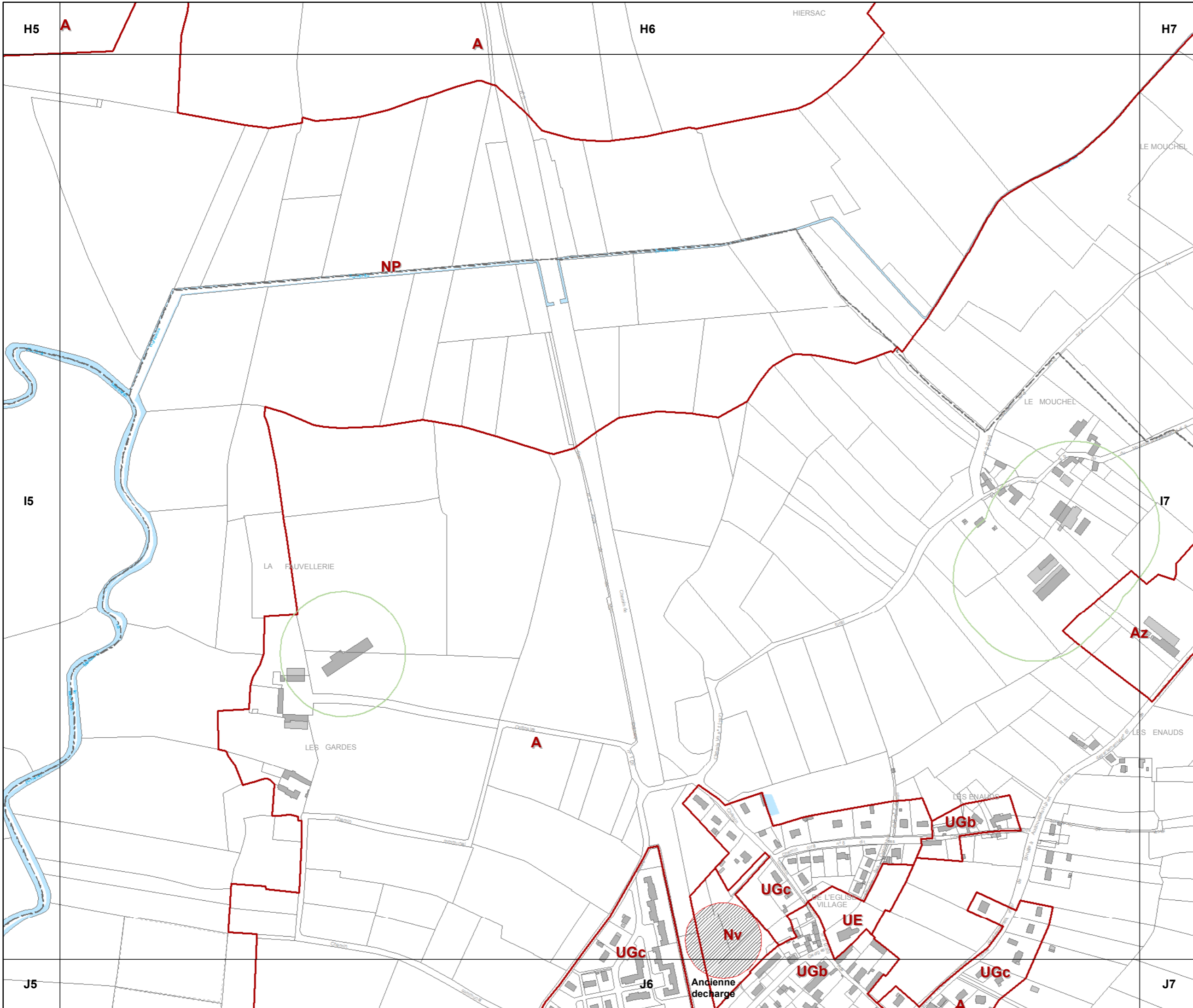


**3c REGLEMENT GRAPHIQUE  
et PRESCRIPTIONS  
D'URBANISME**

PLUi de la Baie du Cotentin  
1 / 5 000

**I5**

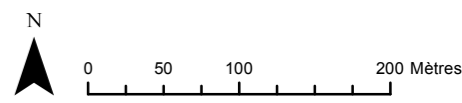
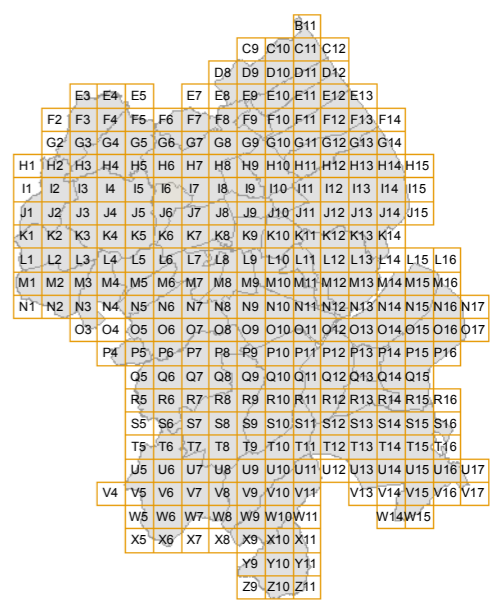


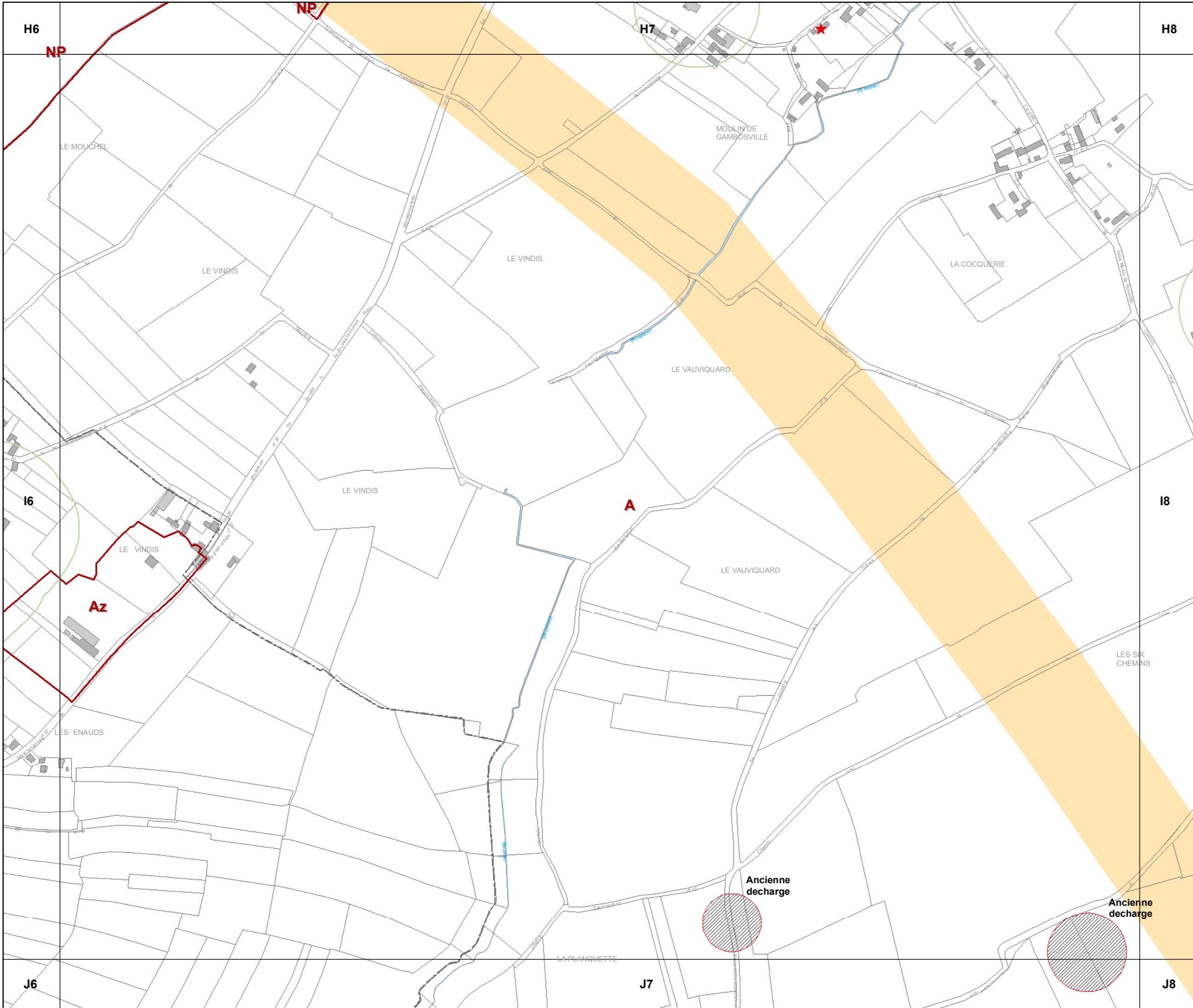


**3c REGLEMENT GRAPHIQUE  
et PRESCRIPTIONS  
D'URBANISME**

PLUi de la Baie du Cotentin  
1 / 5 000

**16**

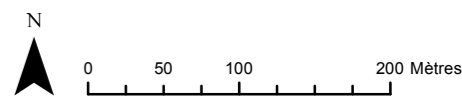





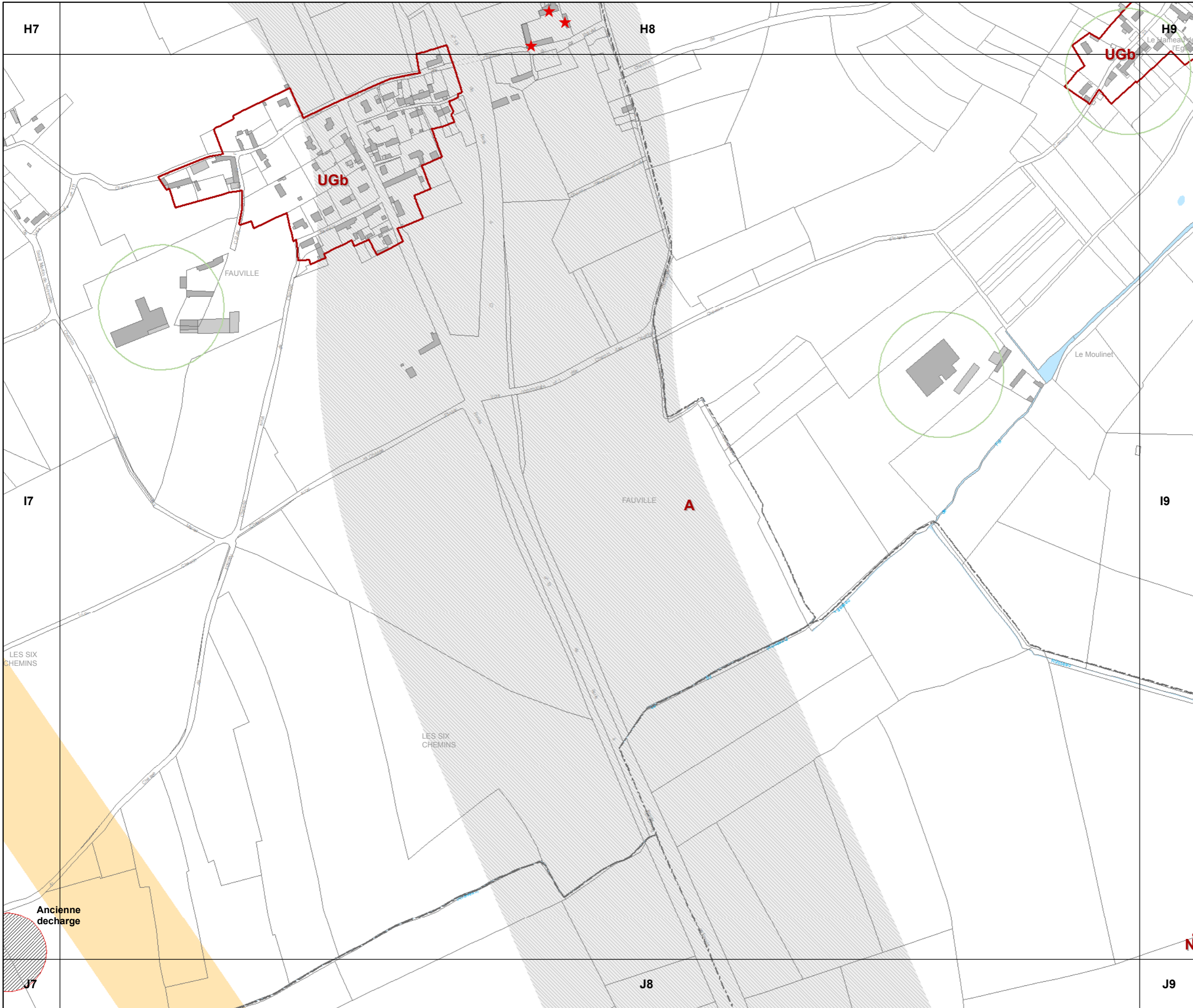
**3c REGLEMENT GRAPHIQUE  
et PRESCRIPTIONS  
D'URBANISME**

PLUi de la Baie du Cotentin  
1 / 5 000

**17**



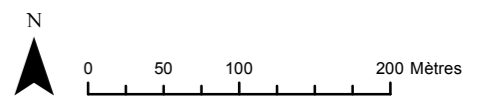



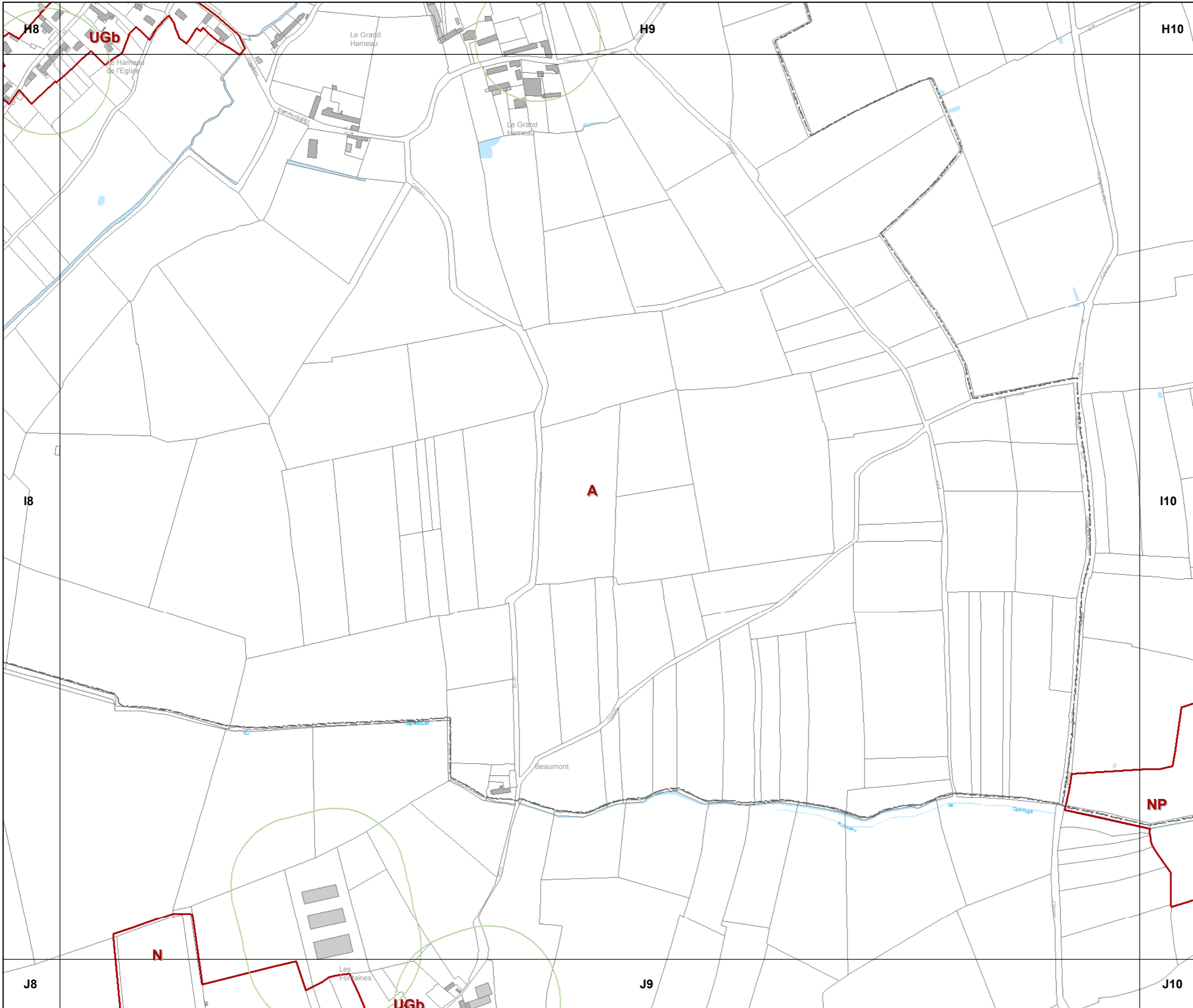


**3c REGLEMENT GRAPHIQUE  
et PRESCRIPTIONS  
D'URBANISME**

PLUi de la Baie du Cotentin  
1 / 5 000

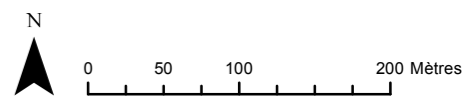
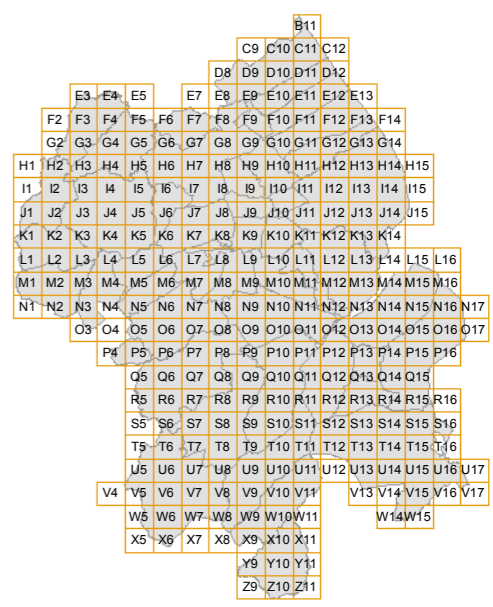
**I8**

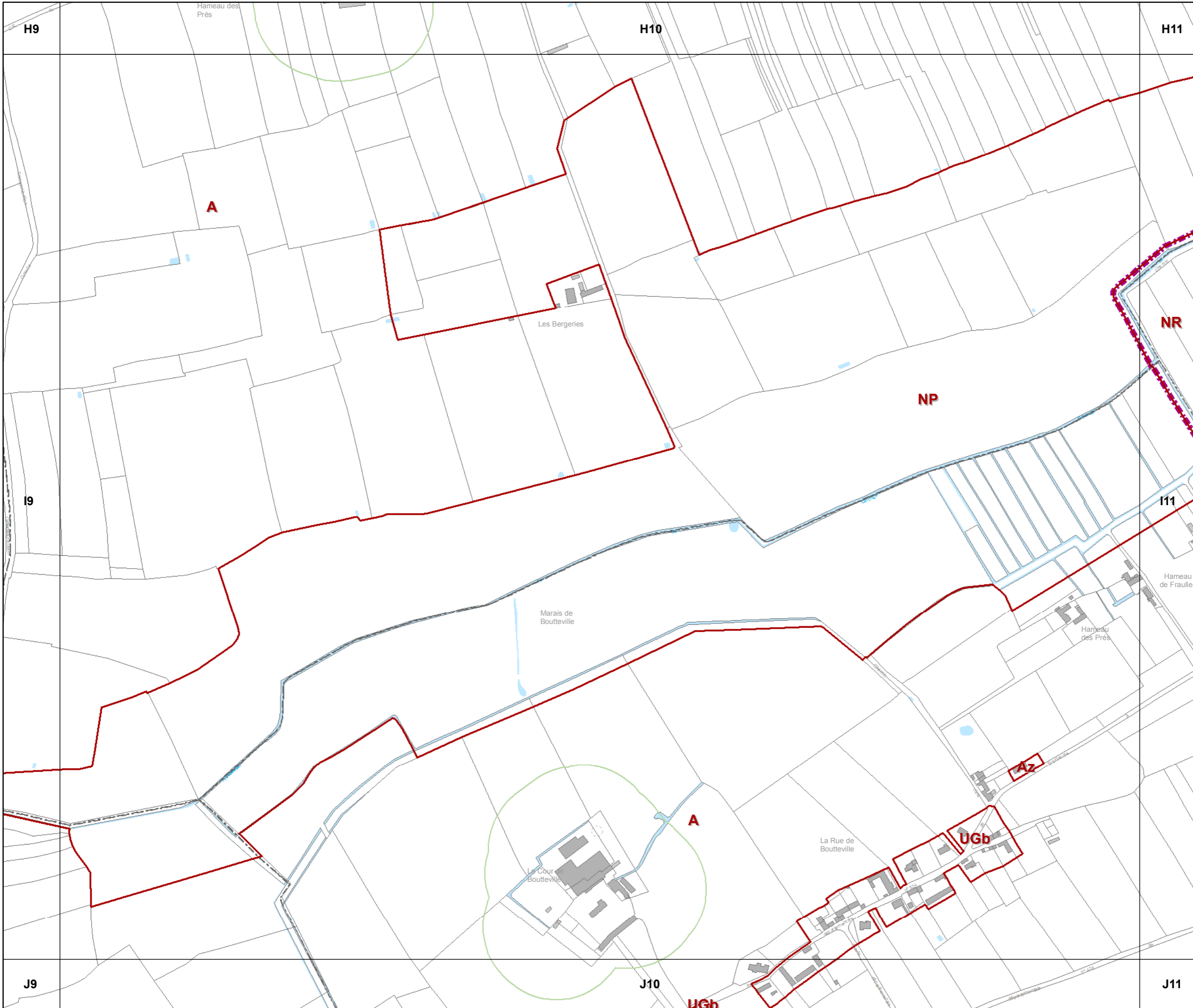




**3c REGLEMENT GRAPHIQUE  
et PRESCRIPTIONS  
D'URBANISME**

PLUi de la Baie du Cotentin  
1 / 5 000

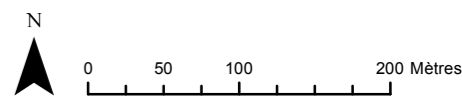
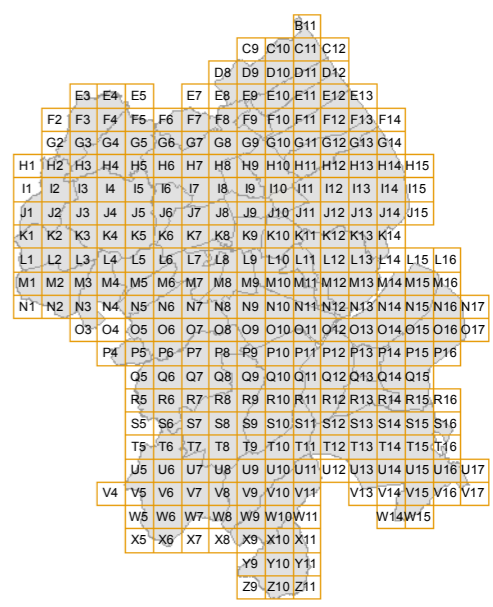


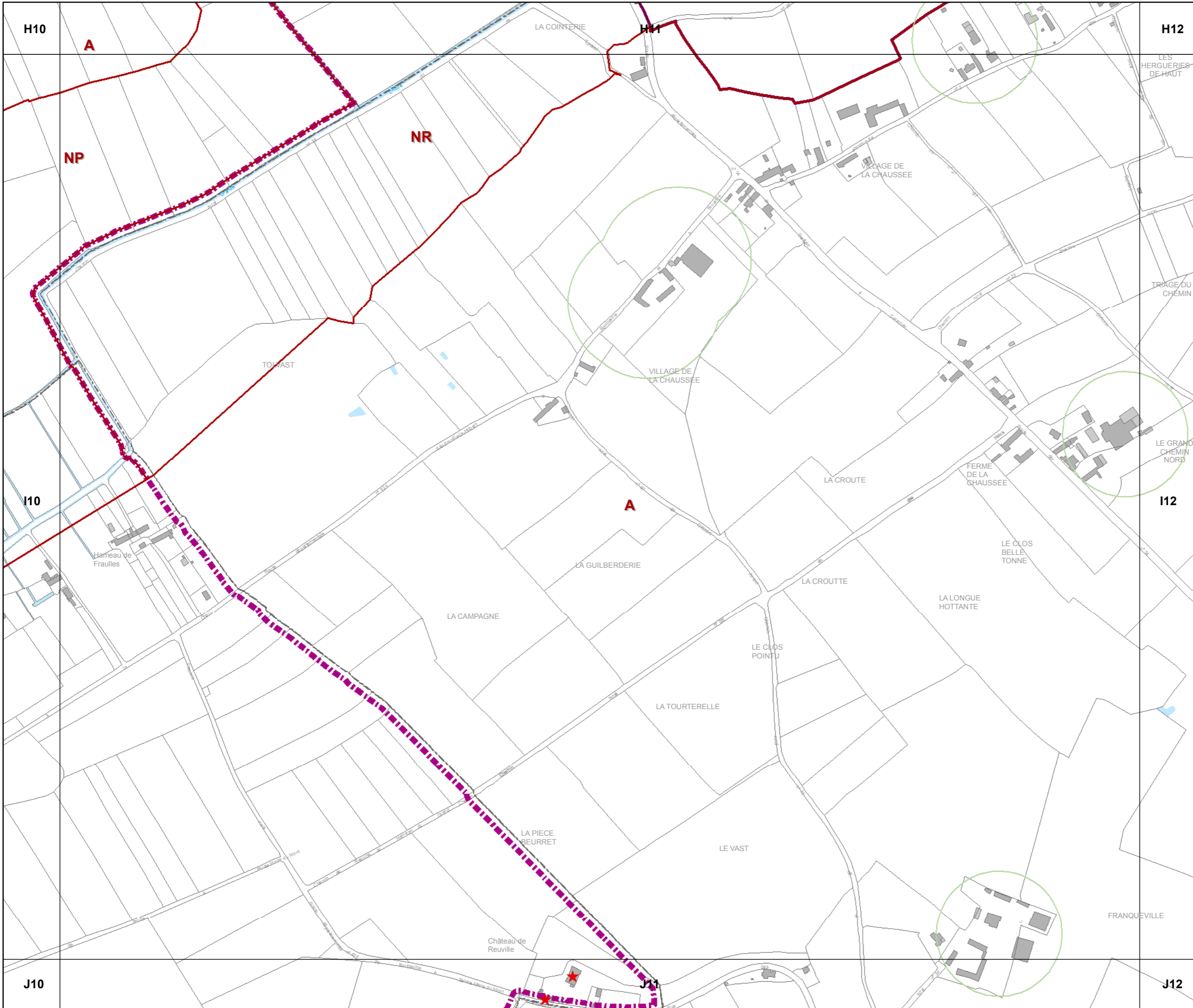


**3c REGLEMENT GRAPHIQUE  
et PRESCRIPTIONS  
D'URBANISME**

PLUi de la Baie du Cotentin  
1 / 5 000

**I10**

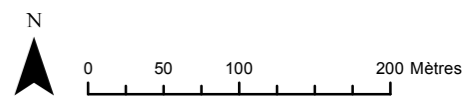
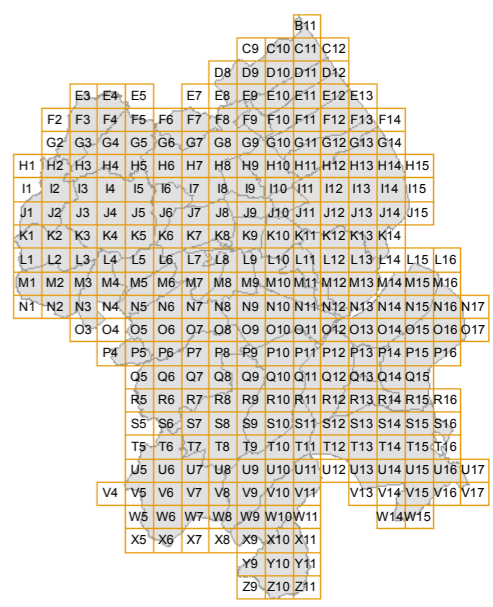


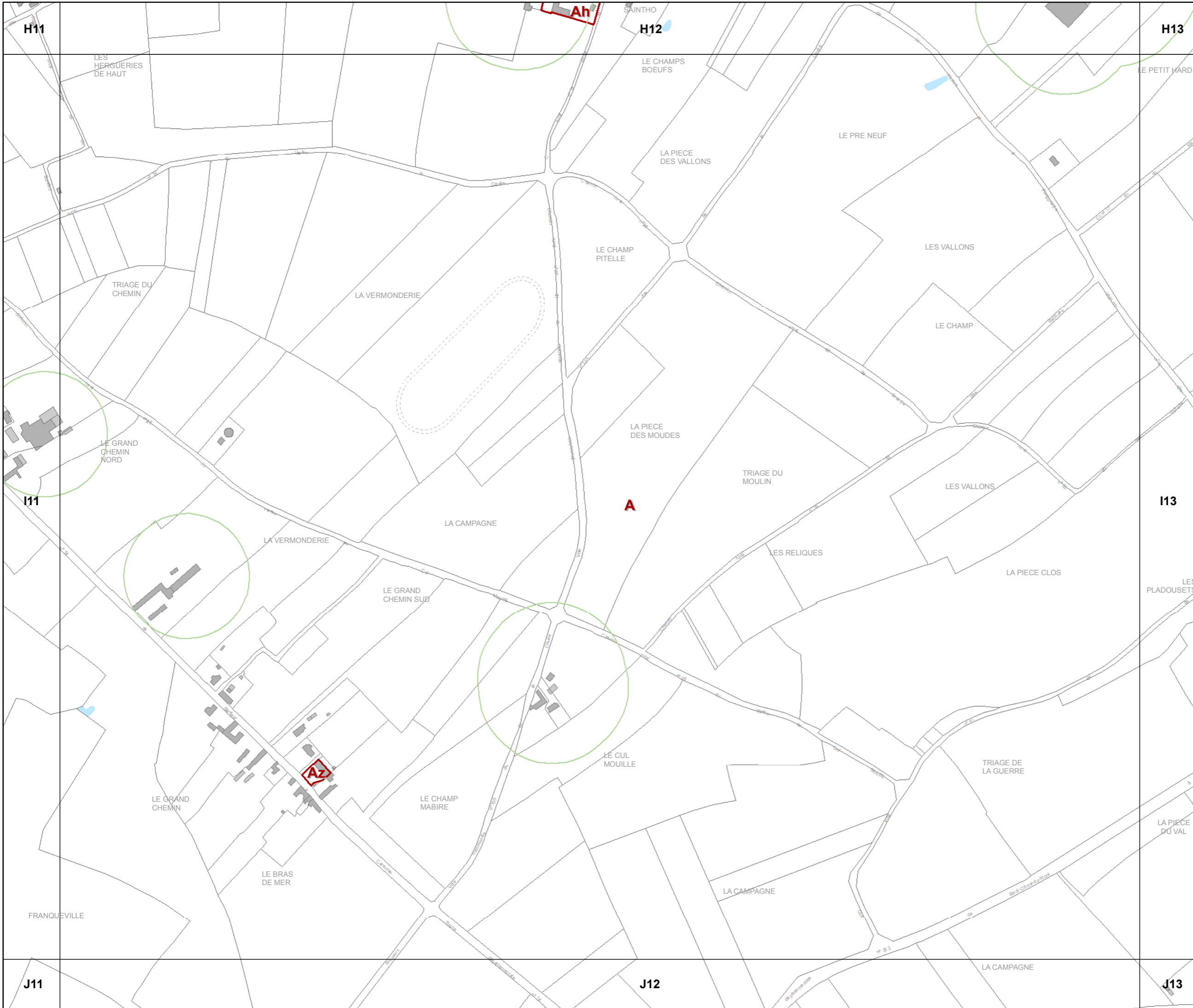


**3c REGLEMENT GRAPHIQUE  
et PRESCRIPTIONS  
D'URBANISME**

PLUi de la Baie du Cotentin  
1 / 5 000

**I11**

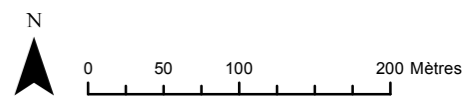



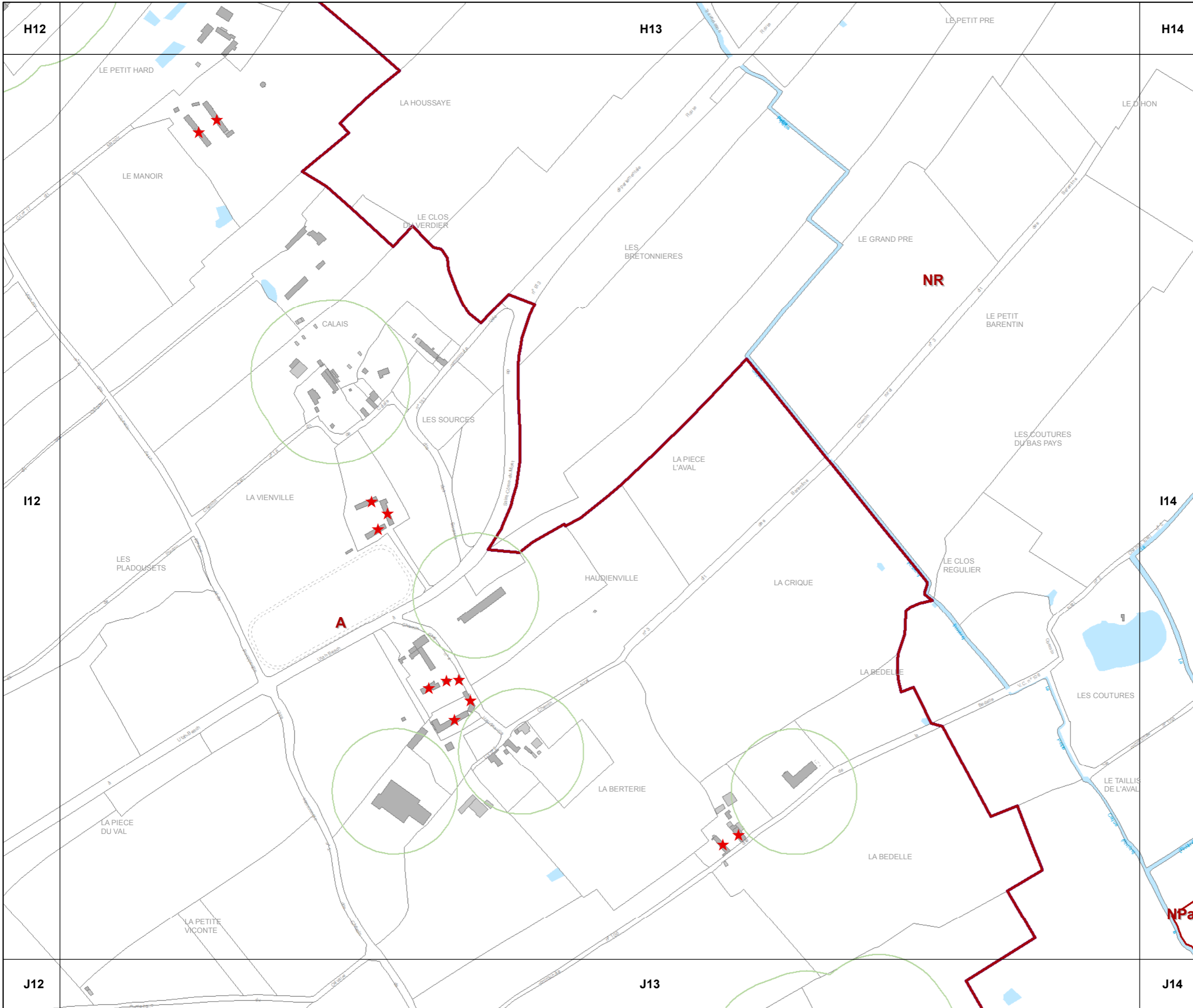


**3c REGLEMENT GRAPHIQUE  
et PRESCRIPTIONS  
D'URBANISME**

PLUi de la Baie du Cotentin  
1 / 5 000

**112**

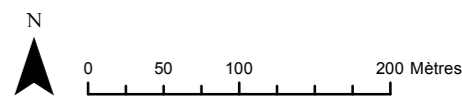
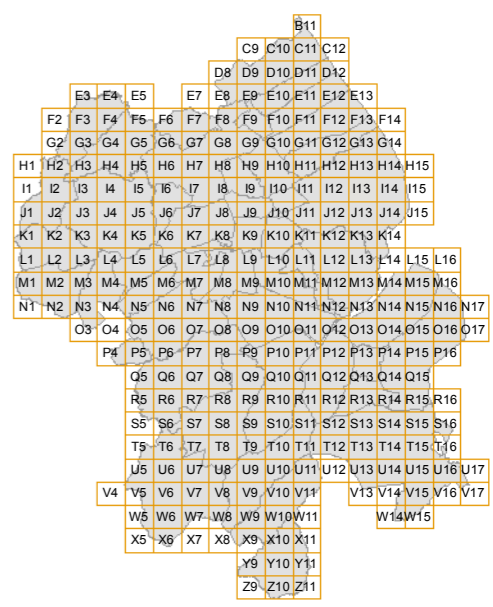


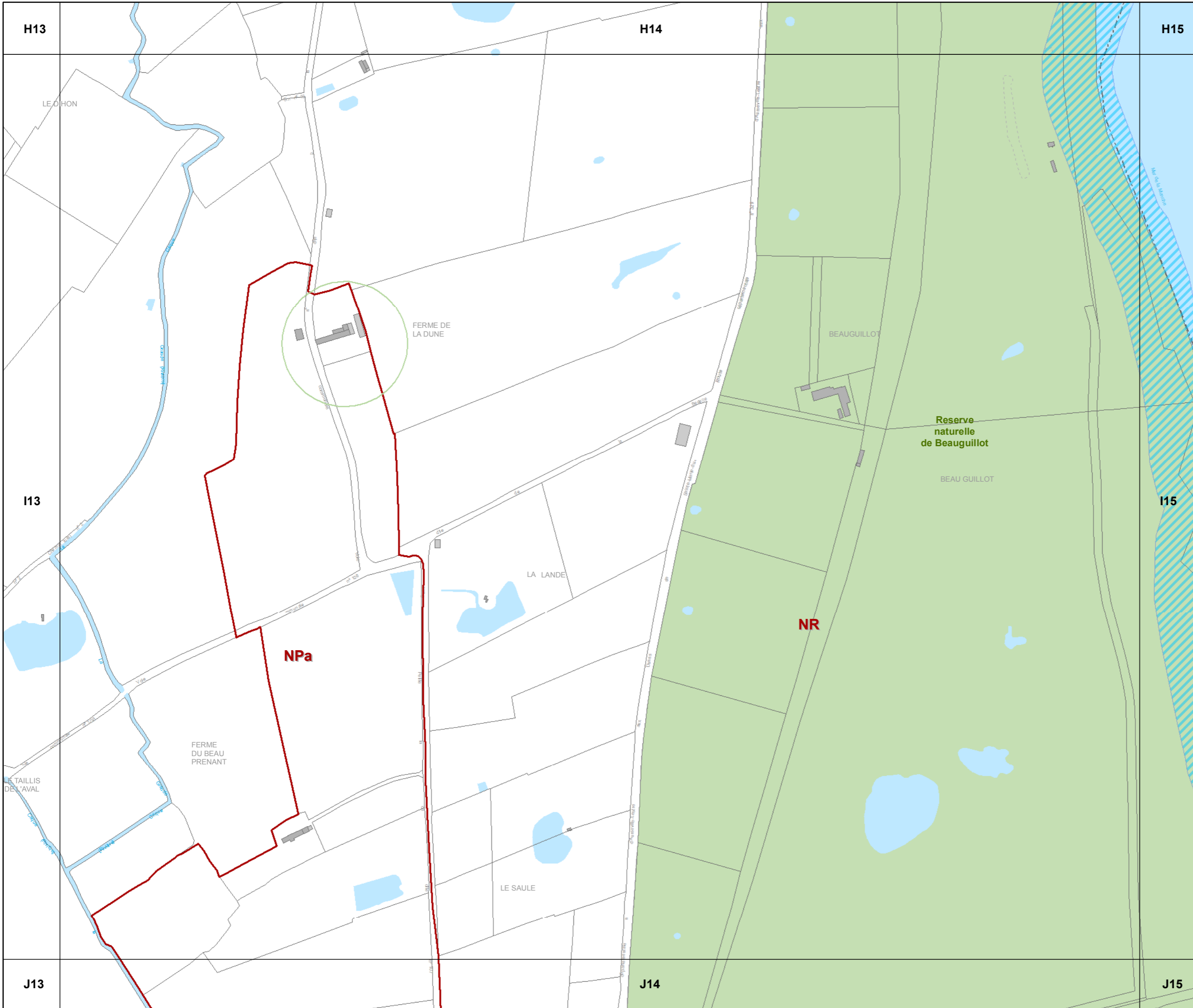


**3c REGLEMENT GRAPHIQUE  
et PRESCRIPTIONS  
D'URBANISME**

PLUi de la Baie du Cotentin  
1 / 5 000

**I13**



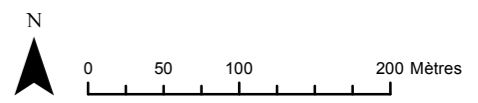
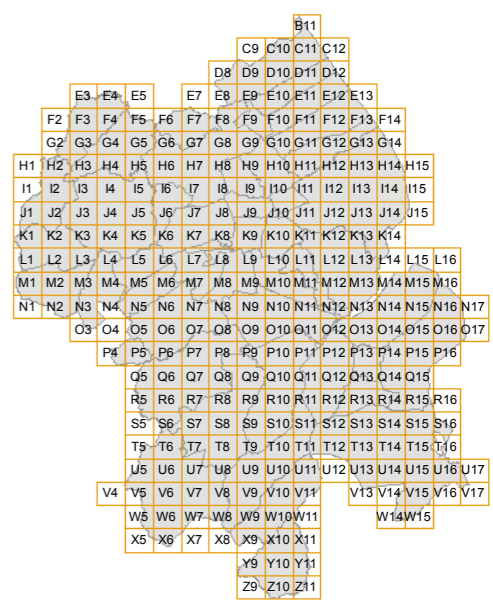


**3c REGLEMENT GRAPHIQUE  
et PRESCRIPTIONS  
D'URBANISME**

PLUi de la Baie du Cotentin

1 / 5 000

**I14**



H14

H15

I14

NR

J14

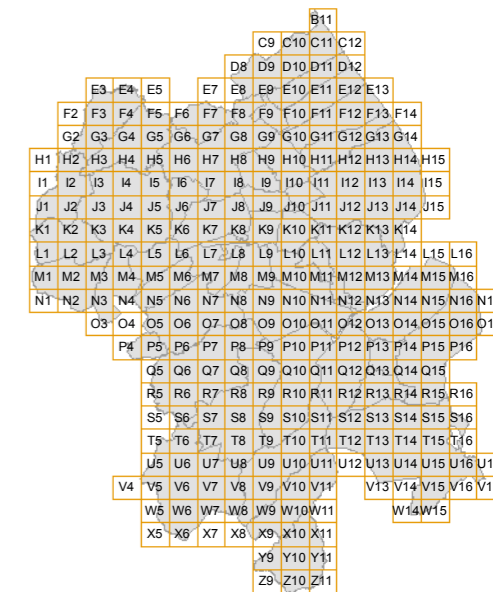
J15

### 3c REGLEMENT GRAPHIQUE et PRESCRIPTIONS D'URBANISME

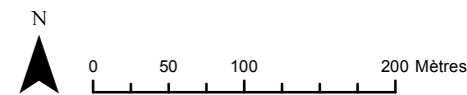
PLUi de la Baie du Cotentin

1 / 5 000

**I15**



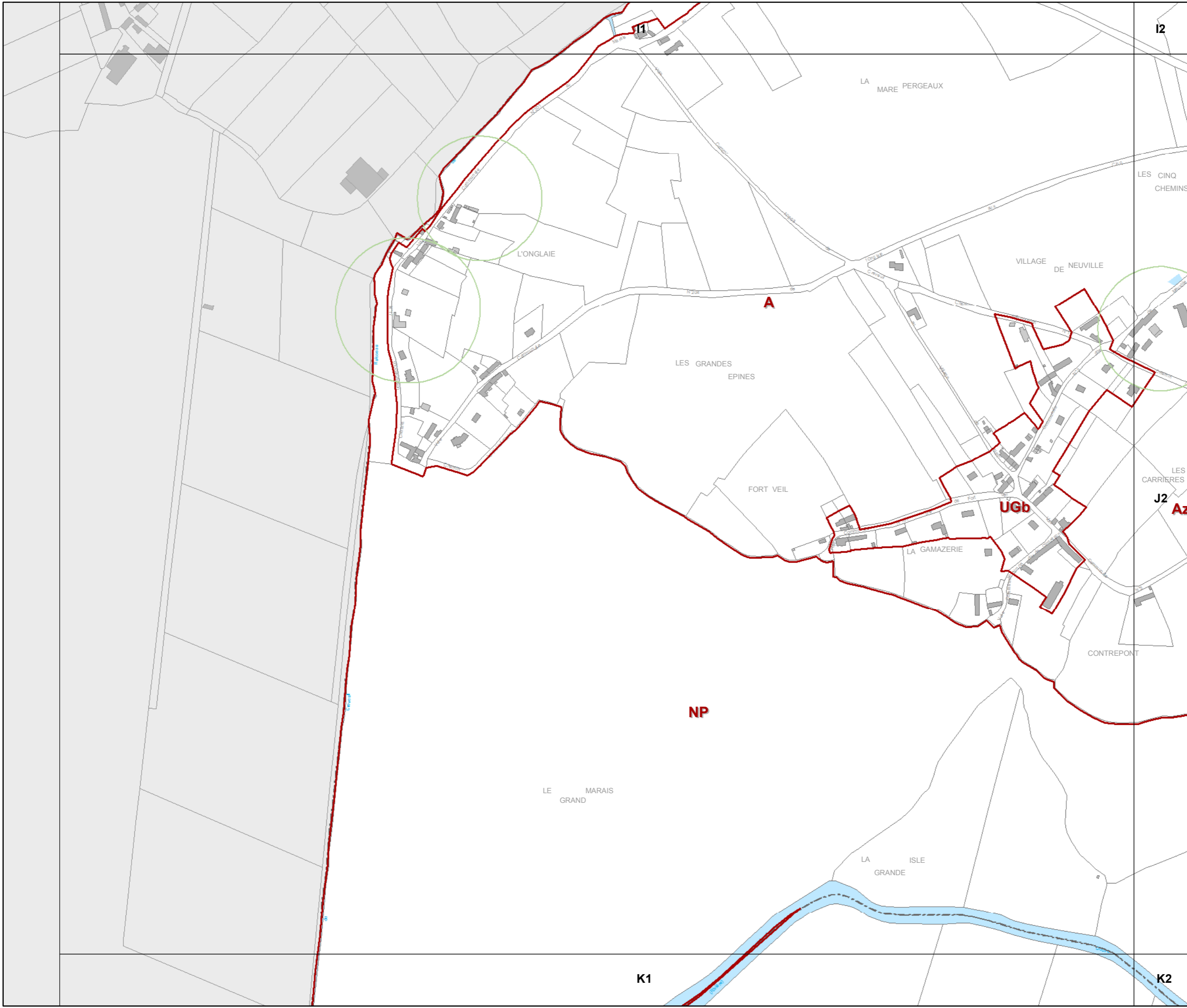

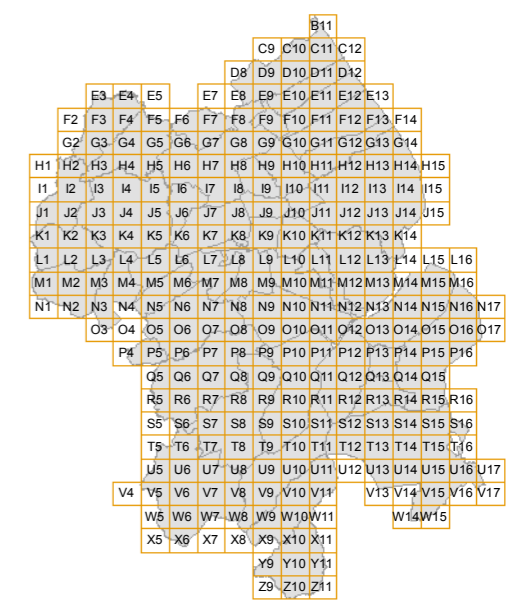
Reserve  
naturelle de  
Beauguillot



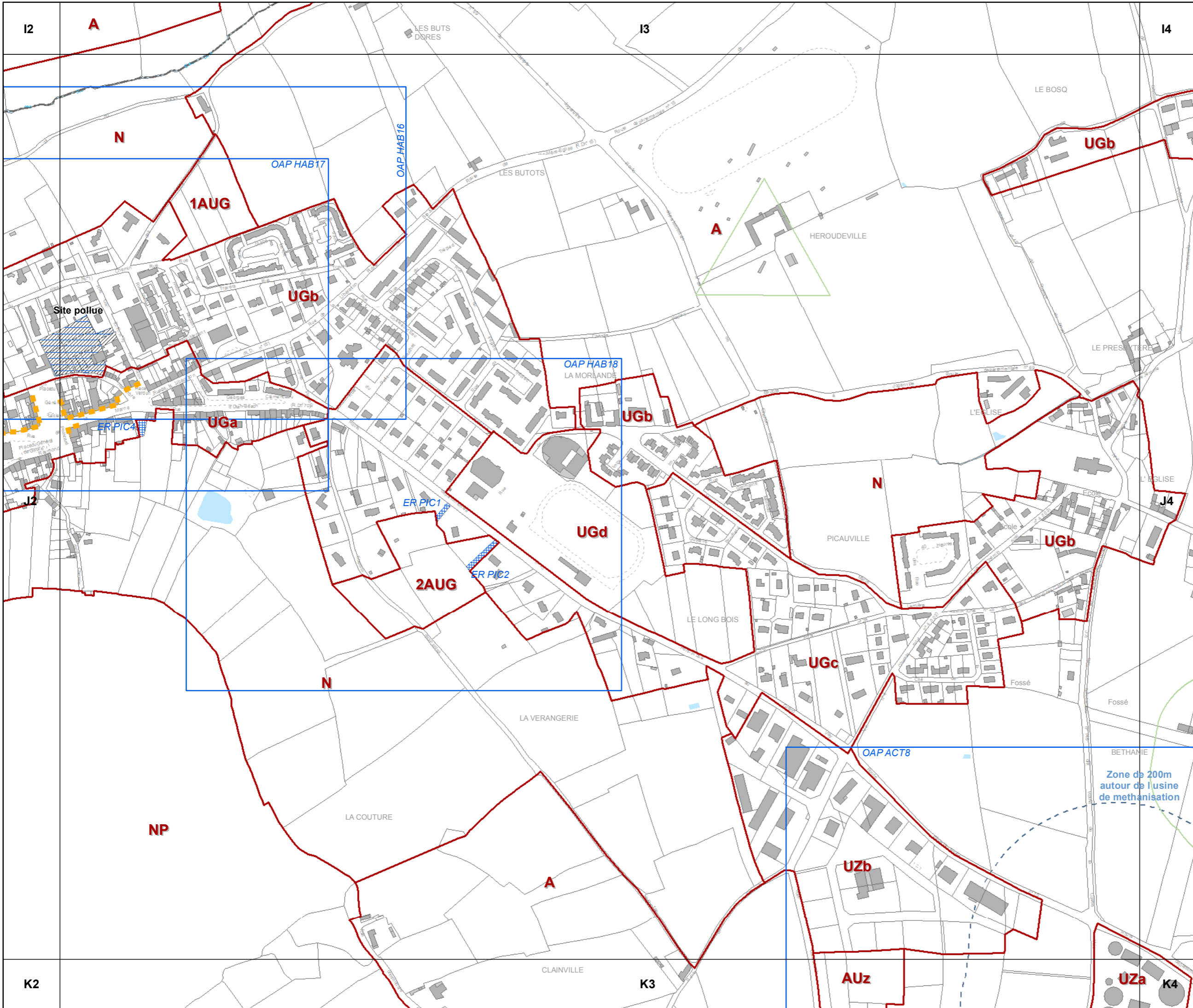


**3c REGLEMENT GRAPHIQUE  
et PRESCRIPTIONS  
D'URBANISME**

PLUi de la Baie du Cotentin  
1 / 5 000





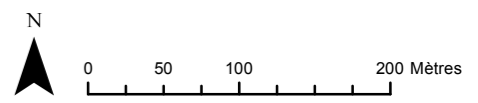


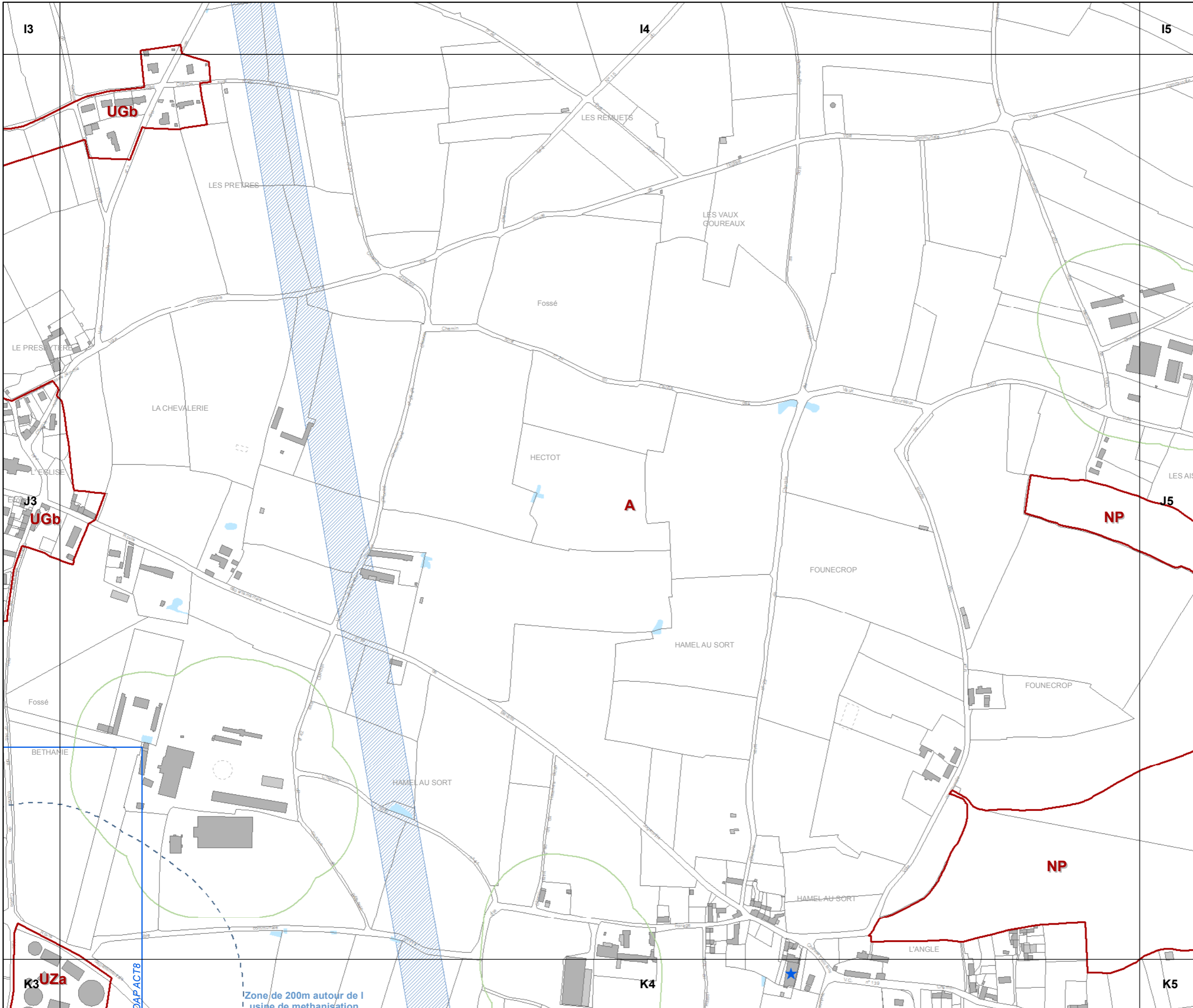
**3c REGLEMENT GRAPHIQUE  
et PRESCRIPTIONS  
D'URBANISME**

PLUi de la Baie du Cotentin  
1 / 5 000

**J3**

											B11					
											C9	C10	C11	C12		
											D8	D9	D10	D11	D12	
F2	F3	F4	F5	F6	F7	F8	F9	F10	F11	F12	F13	F14				
G2	G3	G4	G5	G6	G7	G8	G9	G10	G11	G12	G13	G14				
H1	H2	H3	H4	H5	H6	H7	H8	H9	H10	H11	H12	H13	H14	H15		
I1	I2	I3	I4	I5	I6	I7	I8	I9	I10	I11	I12	I13	I14	I15		
J1	J2	J3	J4	J5	J6	J7	J8	J9	J10	J11	J12	J13	J14	J15		
K1	K2	K3	K4	K5	K6	K7	K8	K9	K10	K11	K12	K13	K14			
L1	L2	L3	L4	L5	L6	L7	L8	L9	L10	L11	L12	L13	L14	L15	L16	
M1	M2	M3	M4	M5	M6	M7	M8	M9	M10	M11	M12	M13	M14	M15	M16	
N1	N2	N3	N4	N5	N6	N7	N8	N9	N10	N11	N12	N13	N14	N15	N16	N17
O3	O4	O5	O6	O7	O8	O9	O10	O11	O12	O13	O14	O15	O16	O17		
P4	P5	P6	P7	P8	P9	P10	P11	P12	P13	P14	P15	P16				
Q5	Q6	Q7	Q8	Q9	Q10	Q11	Q12	Q13	Q14	Q15						
R5	R6	R7	R8	R9	R10	R11	R12	R13	R14	R15	R16					
S5	S6	S7	S8	S9	S10	S11	S12	S13	S14	S15	S16					
T9	T6	T7	T8	T9	T10	T11	T12	T13	T14	T15	T16					
U5	U6	U7	U8	U9	U10	U11	U12	U13	U14	U15	U16	U17				
V4	V5	V6	V7	V8	V9	V10	V11	V13	V14	V15	V16	V17				
W5	W6	W7	W8	W9	W10	W11					W14	W15				
X5	X6	X7	X8	X9	X10	X11										
Y9	Y10	Y11														
Z9	Z10	Z11														

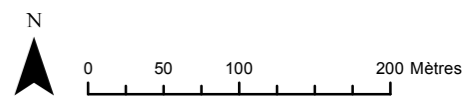





**3c REGLEMENT GRAPHIQUE  
et PRESCRIPTIONS  
D'URBANISME**

PLUi de la Baie du Cotentin  
1 / 5 000

**J4**

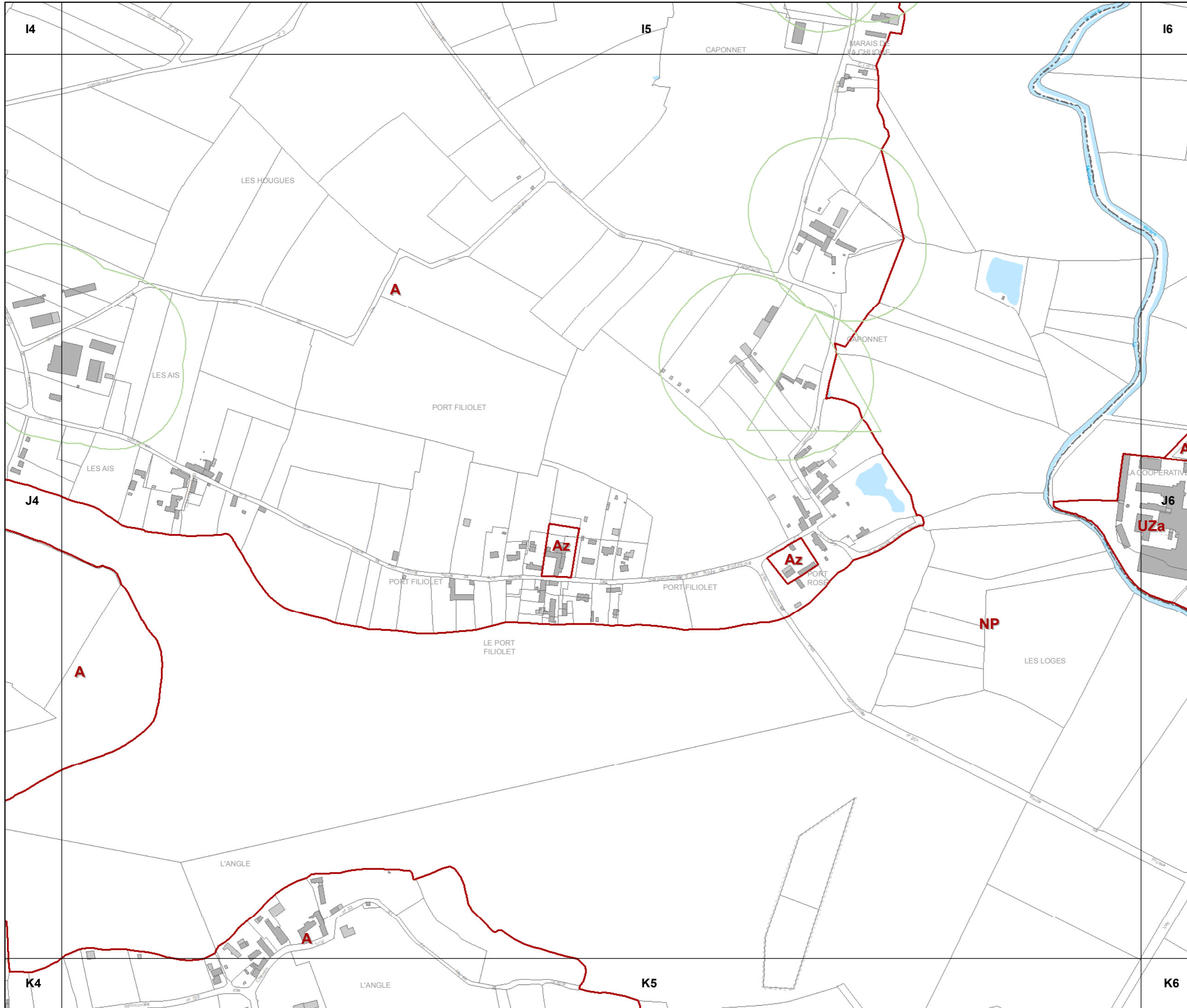
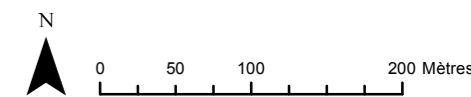
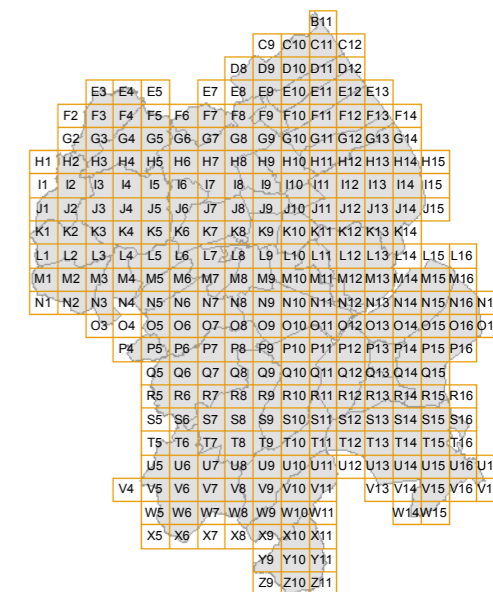


### 3c REGLEMENT GRAPHIQUE et PRESCRIPTIONS D'URBANISME

PLUi de la Baie du Cotentin

1 / 5 000

**J5**


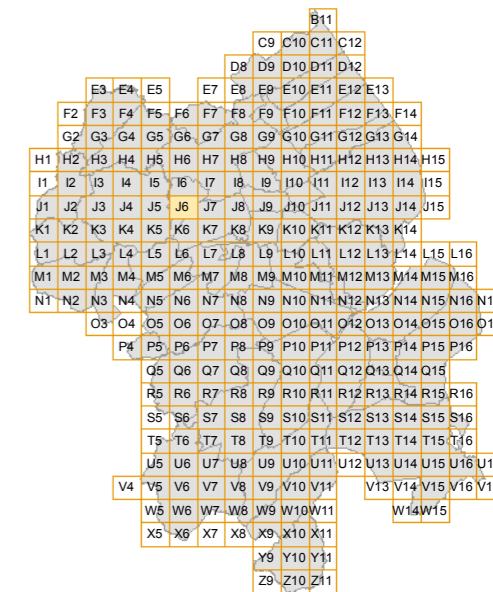


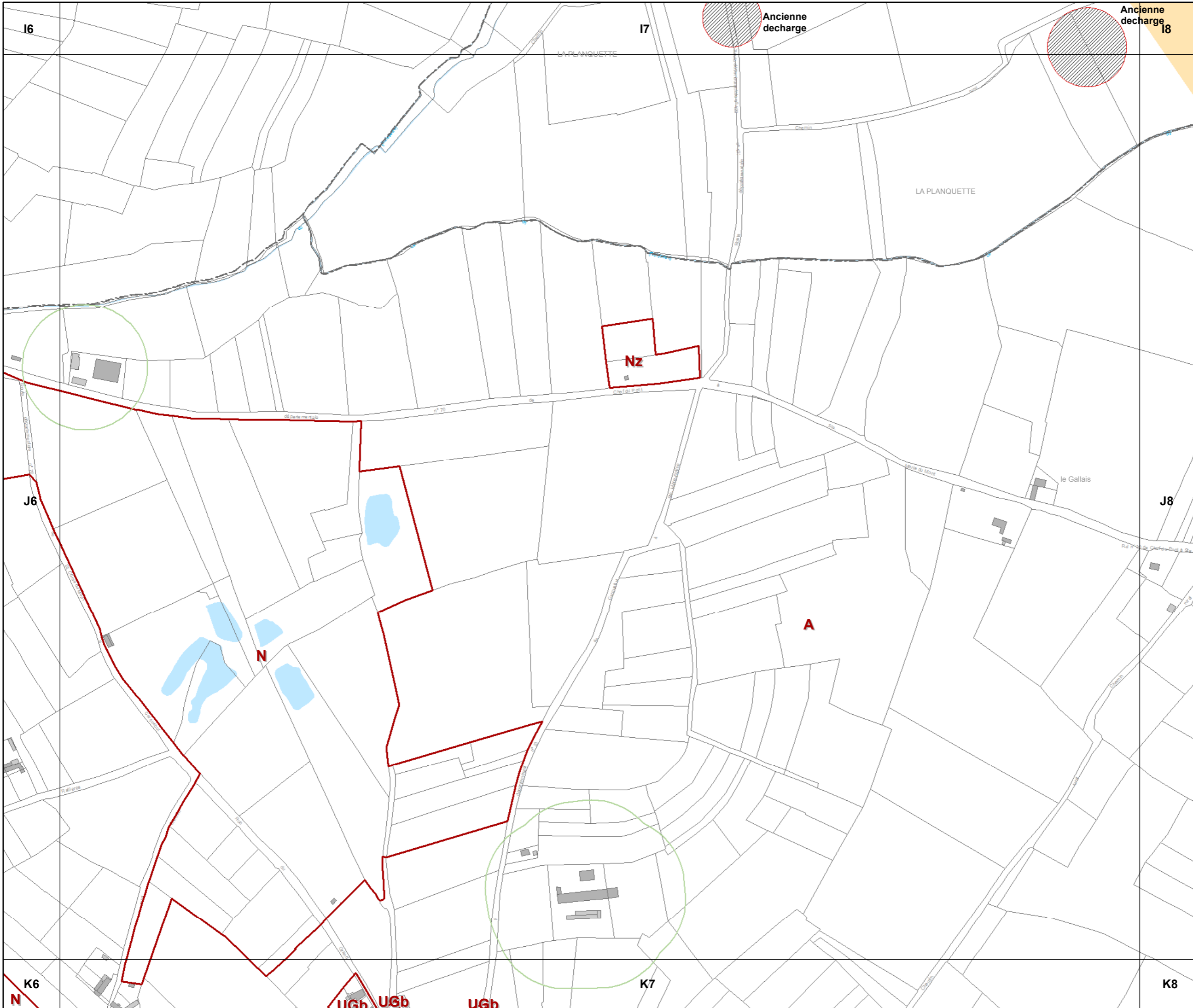
3c REGLEMENT GRAPHIQUE  
et PRESCRIPTIONS  
D'URBANISME

PLUi de la Baie du Cotentin

1 / 5 000

J6



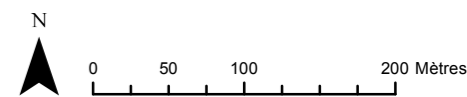
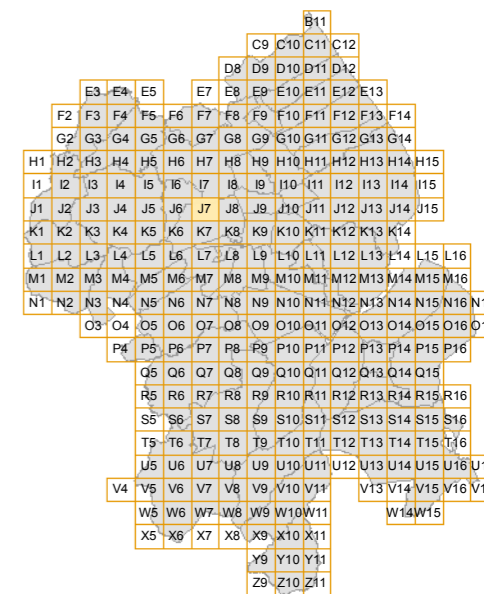


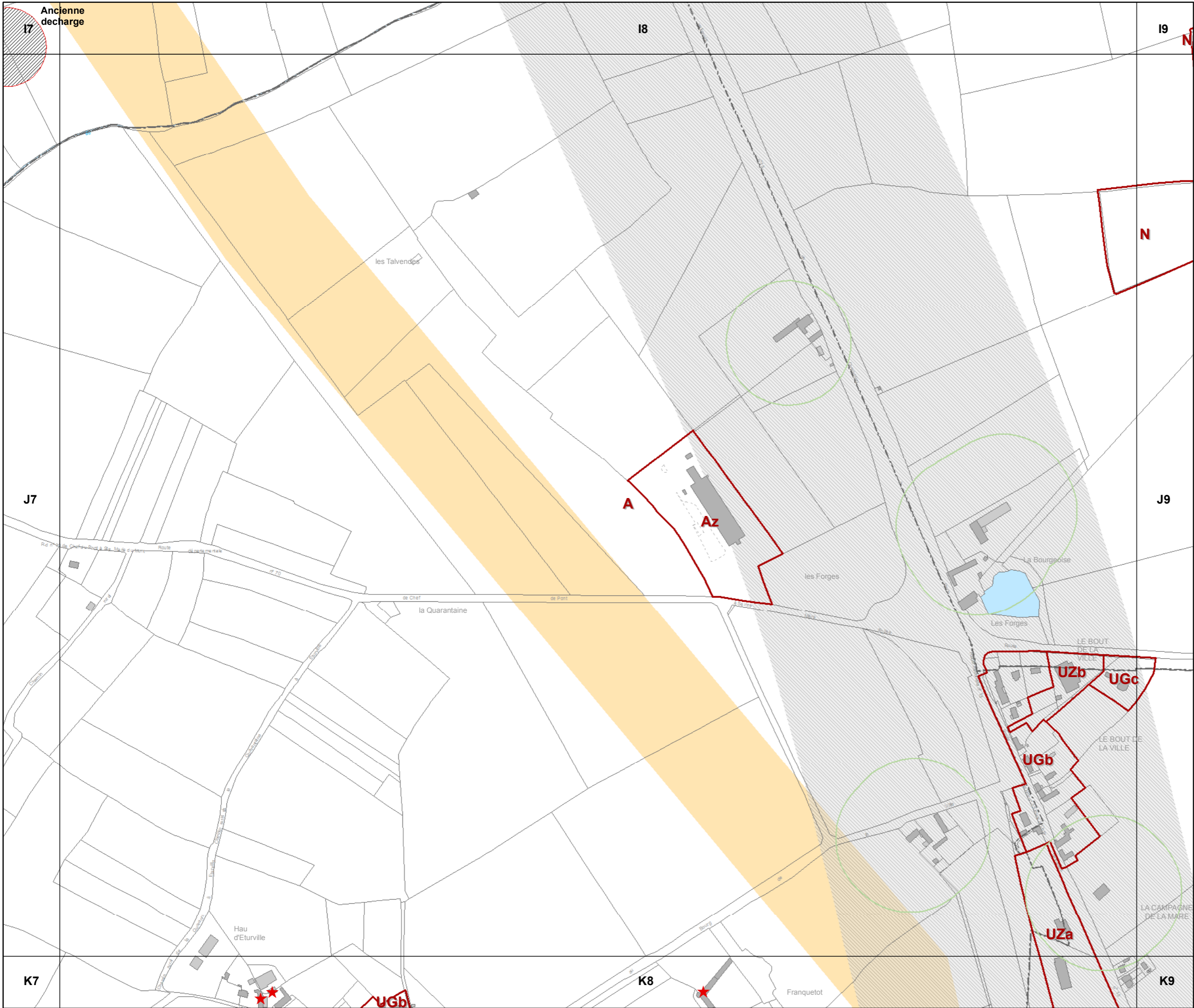
**3c REGLEMENT GRAPHIQUE et PRESCRIPTIONS D'URBANISME**

PLUi de la Baie du Cotentin

1 / 5 000

**J7**


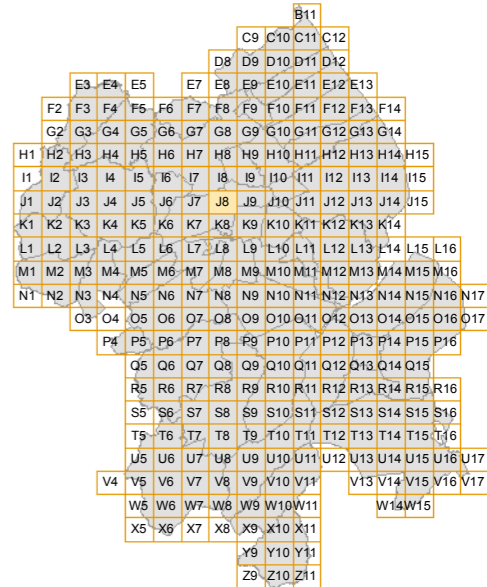




### 3c REGLEMENT GRAPHIQUE et PRESCRIPTIONS D'URBANISME

PLUi de la Baie du Cotentin

1 / 5 000





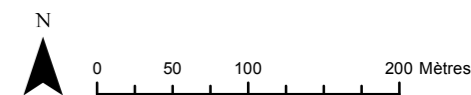
### 3c REGLEMENT GRAPHIQUE et PRESCRIPTIONS D'URBANISME

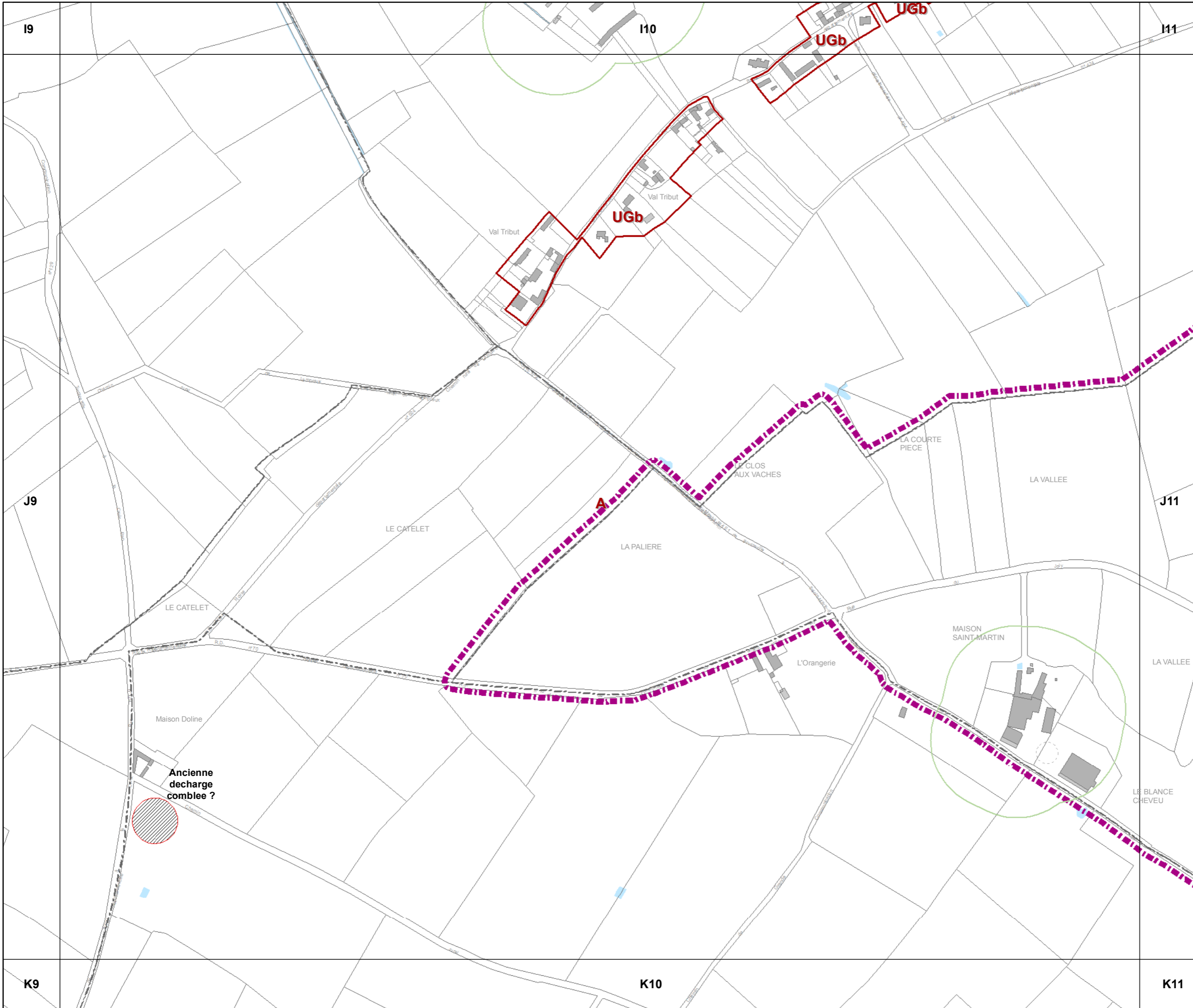
PLUi de la Baie du Cotentin

1 / 5 000

**J9**

									B11																
									C9	C10	C11	C12													
									D8	D9	D10	D11	D12												
									E3	E4	E5	E6	E7	E8	E9	E10	E11	E12	E13						
									F2	F3	F4	F5	F6	F7	F8	F9	F10	F11	F12	F13	F14				
									G2	G3	G4	G5	G6	G7	G8	G9	G10	G11	G12	G13	G14				
									H1	H2	H3	H4	H5	H6	H7	H8	H9	H10	H11	H12	H13	H14	H15		
									I1	I2	I3	I4	I5	I6	I7	I8	I9	I10	I11	I12	I13	I14	I15		
									J1	J2	J3	J4	J5	J6	J7	J8	J9	J10	J11	J12	J13	J14	J15		
									K1	K2	K3	K4	K5	K6	K7	K8	K9	K10	K11	K12	K13	K14			
									L1	L2	L3	L4	L5	L6	L7	L8	L9	L10	L11	L12	L13	L14	L15	L16	
									M1	M2	M3	M4	M5	M6	M7	M8	M9	M10	M11	M12	M13	M14	M15	M16	
									N1	N2	N3	N4	N5	N6	N7	N8	N9	N10	N11	N12	N13	N14	N15	N16	N17
									O3	O4	O5	O6	O7	O8	O9	O10	O11	O12	O13	O14	O15	O16	O17		
									P6	P5	P6	P7	P8	P9	P10	P11	P12	P13	P14	P15	P16				
									Q5	Q6	Q7	Q8	Q9	Q10	Q11	Q12	Q13	Q14	Q15						
									R5	R6	R7	R8	R9	R10	R11	R12	R13	R14	R15	R16					
									S5	S6	S7	S8	S9	S10	S11	S12	S13	S14	S15	S16					
									T9	T6	T7	T8	T9	T10	T11	T12	T13	T14	T15	T16					
									U5	U6	U7	U8	U9	U10	U11	U12	U13	U14	U15	U16	U17				
									V4	V5	V6	V7	V8	V9	V10	V11	V13	V14	V15	V16	V17				
									W5	W6	W7	W8	W9	W10	W11				W14	W15					
									X5	X6	X7	X8	X9	X10	X11										
									Y9	Y10	Y11														
									Z9	Z10	Z11														

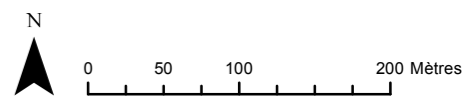



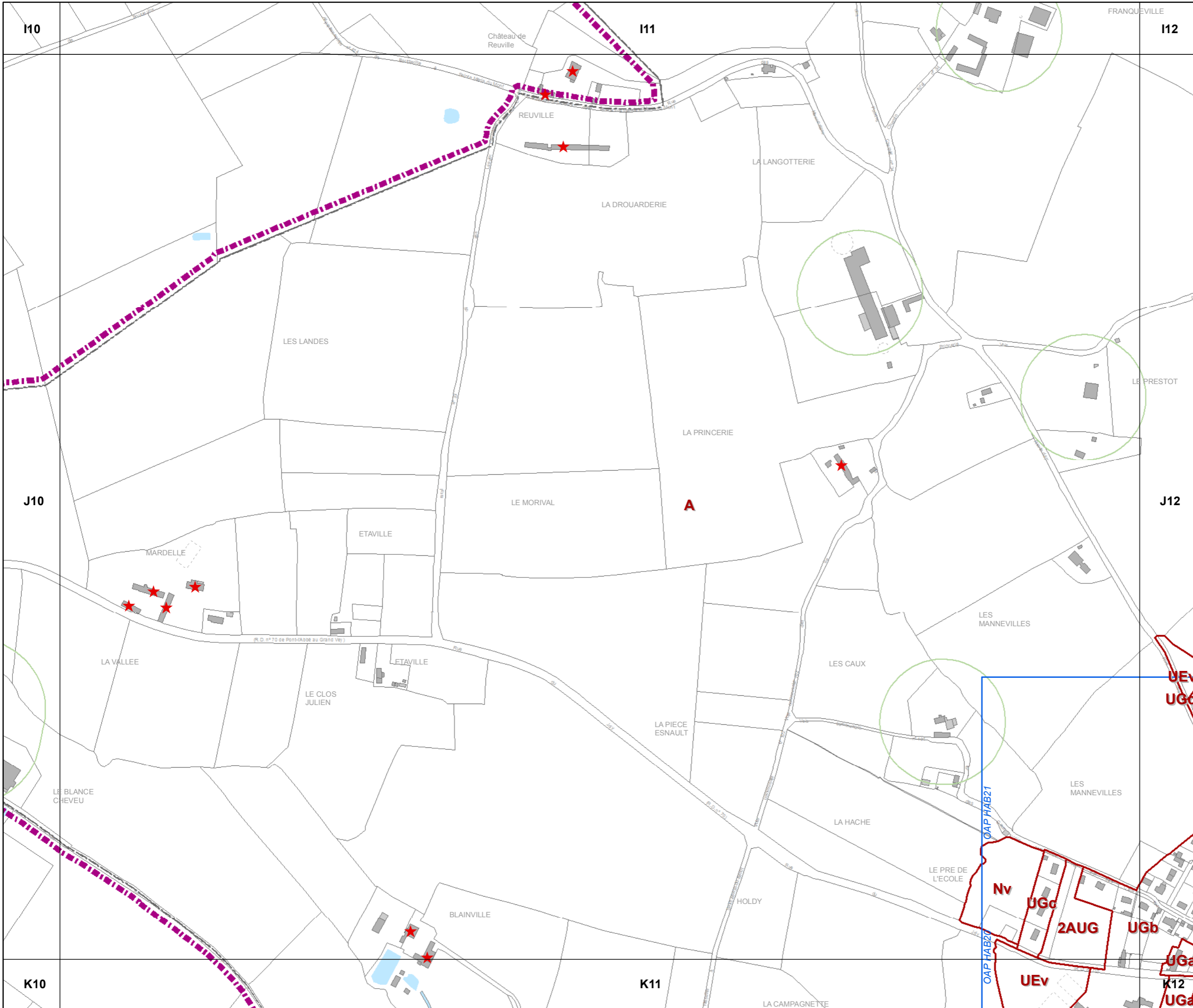


**3c REGLEMENT GRAPHIQUE  
et PRESCRIPTIONS  
D'URBANISME**

PLUi de la Baie du Cotentin  
1 / 5 000

**J10**

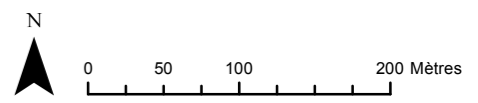
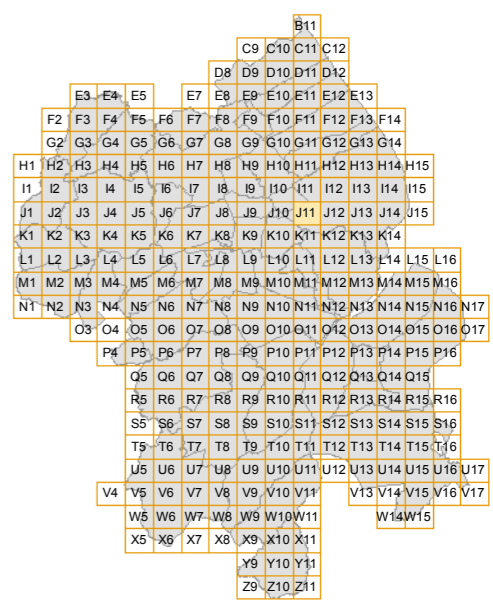


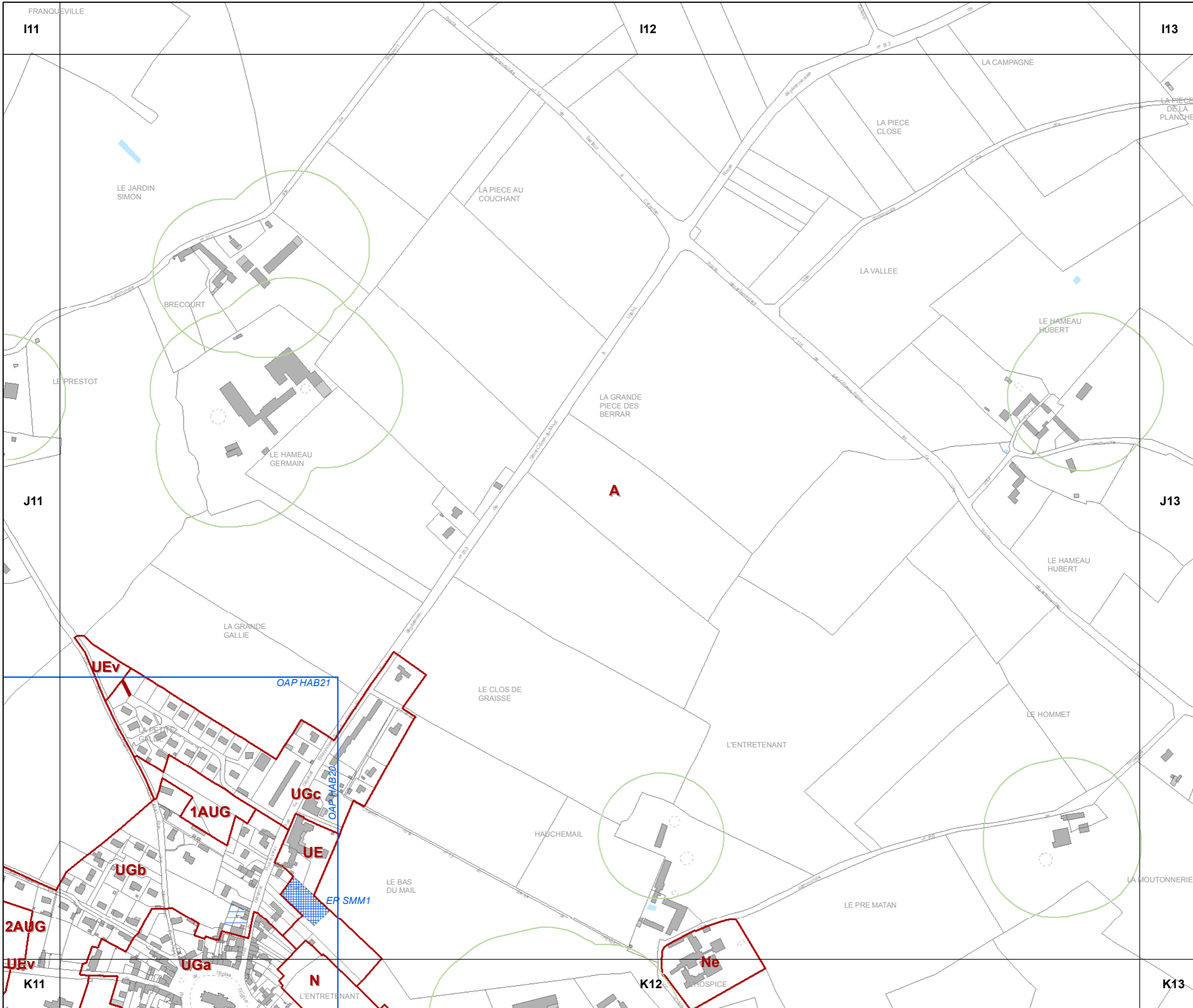


**3c REGLEMENT GRAPHIQUE  
et PRESCRIPTIONS  
D'URBANISME**

PLUi de la Baie du Cotentin  
1 / 5 000

**J11**

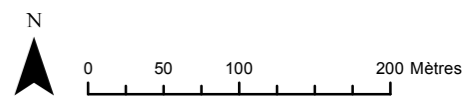



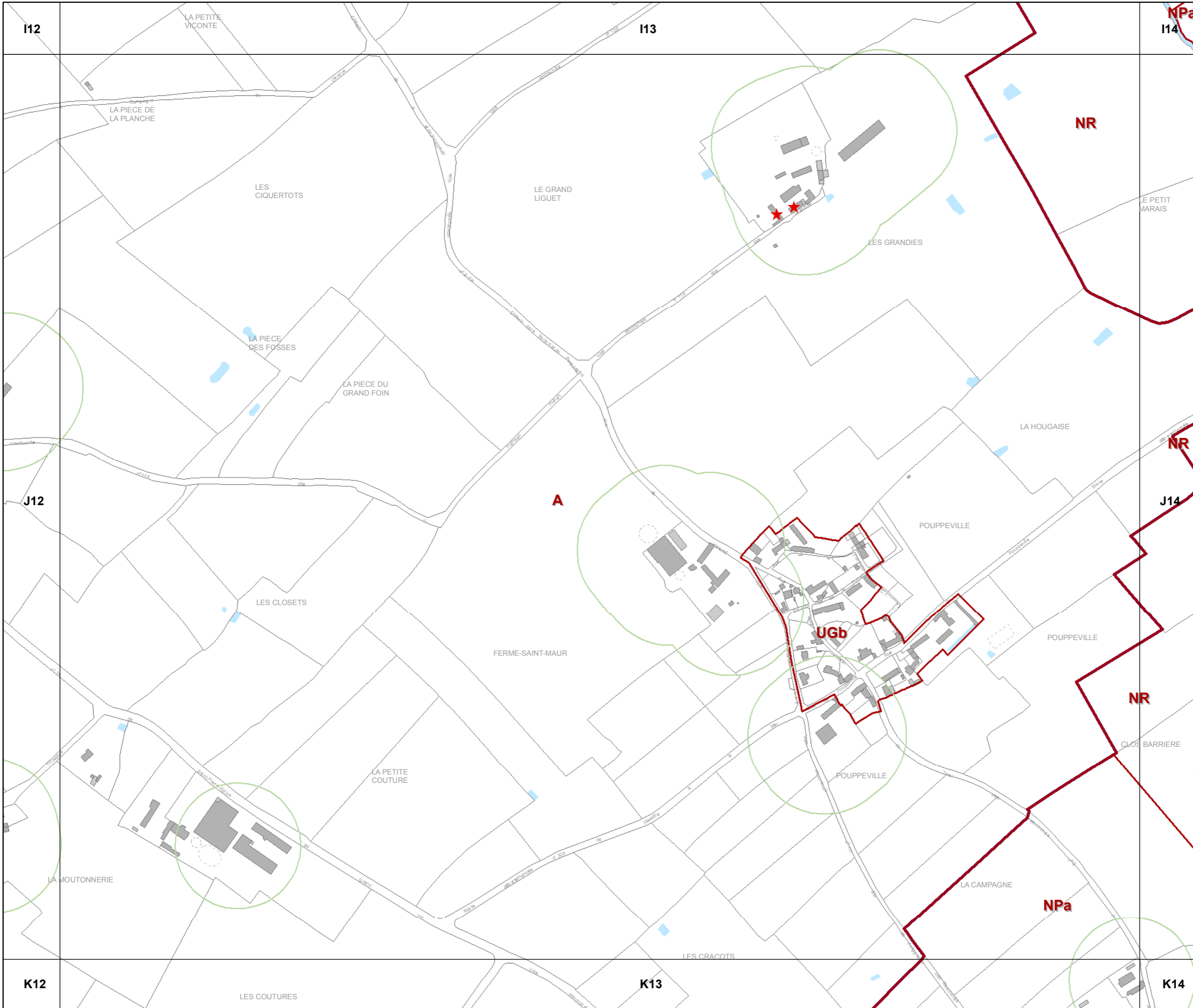


**3c REGLEMENT GRAPHIQUE  
et PRESCRIPTIONS  
D'URBANISME**

PLUi de la Baie du Cotentin  
1 / 5 000

**J12**

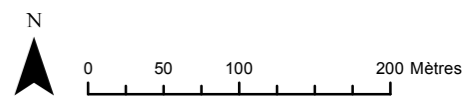
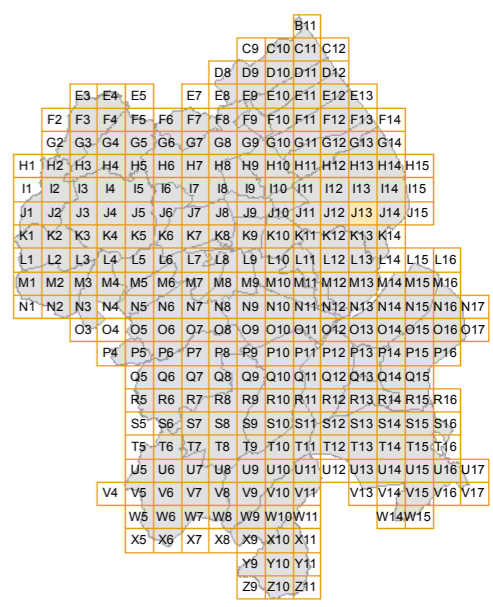


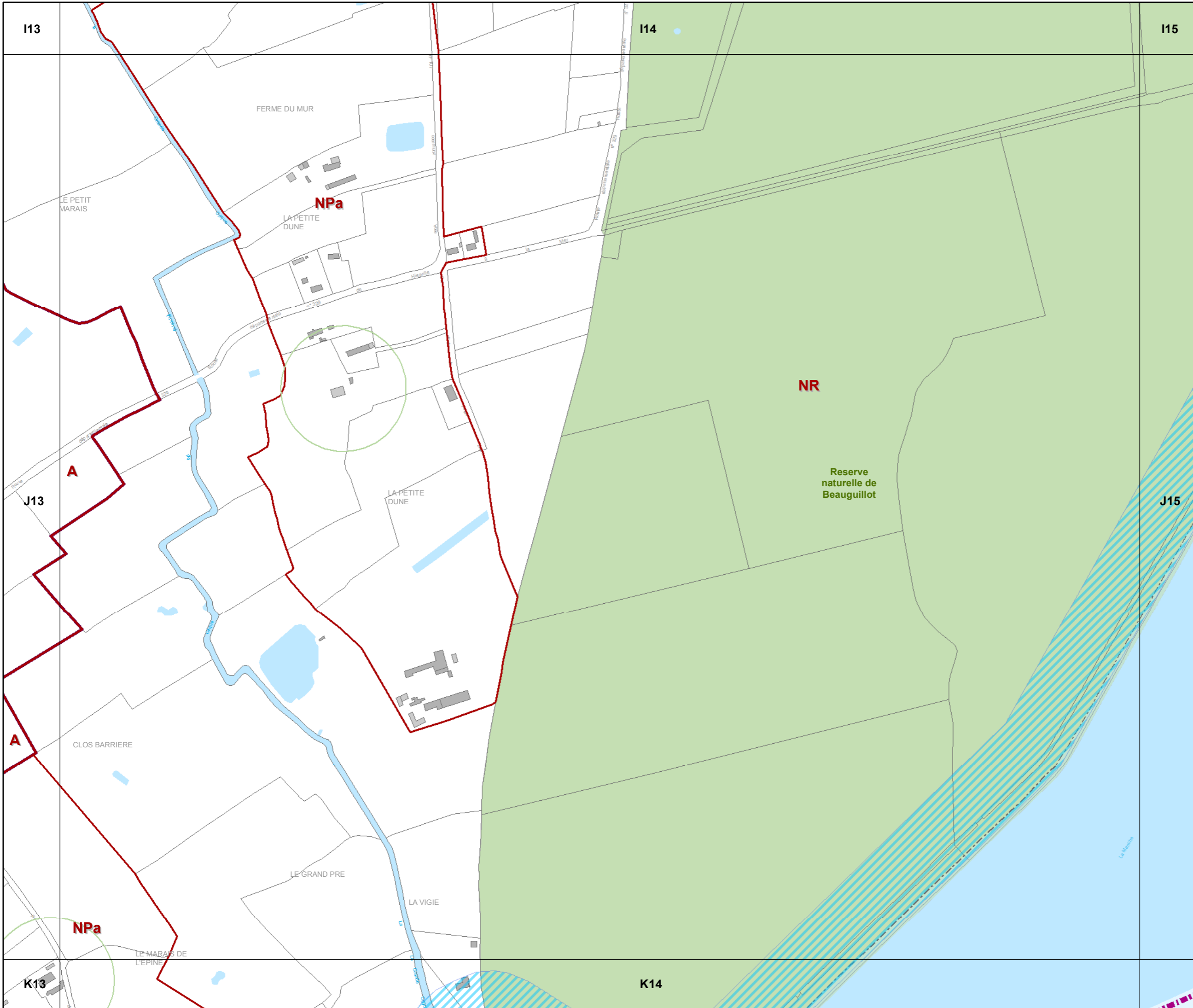


**3c REGLEMENT GRAPHIQUE  
et PRESCRIPTIONS  
D'URBANISME**

PLUi de la Baie du Cotentin  
1 / 5 000

**J13**



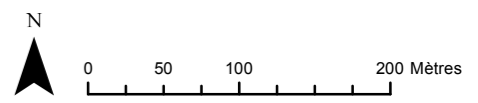
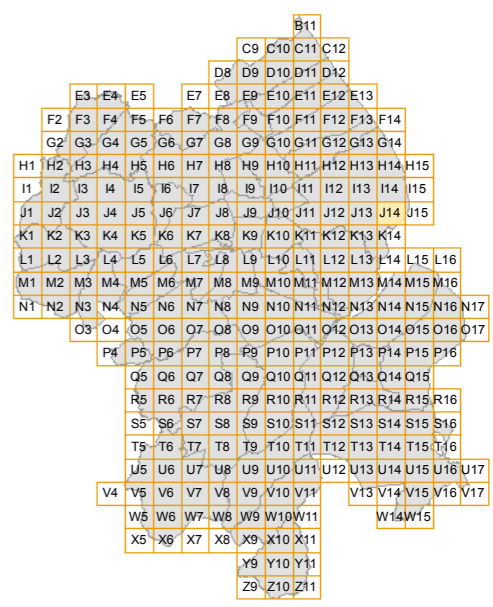


**3c REGLEMENT GRAPHIQUE  
et PRESCRIPTIONS  
D'URBANISME**

PLUi de la Baie du Cotentin

1 / 5 000

**J14**



I14

I15

Reserve naturelle de Beauguillot

J14

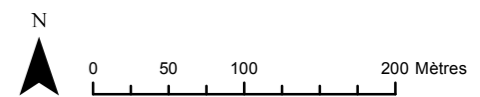
NR

### 3c REGLEMENT GRAPHIQUE et PRESCRIPTIONS D'URBANISME

PLUi de la Baie du Cotentin

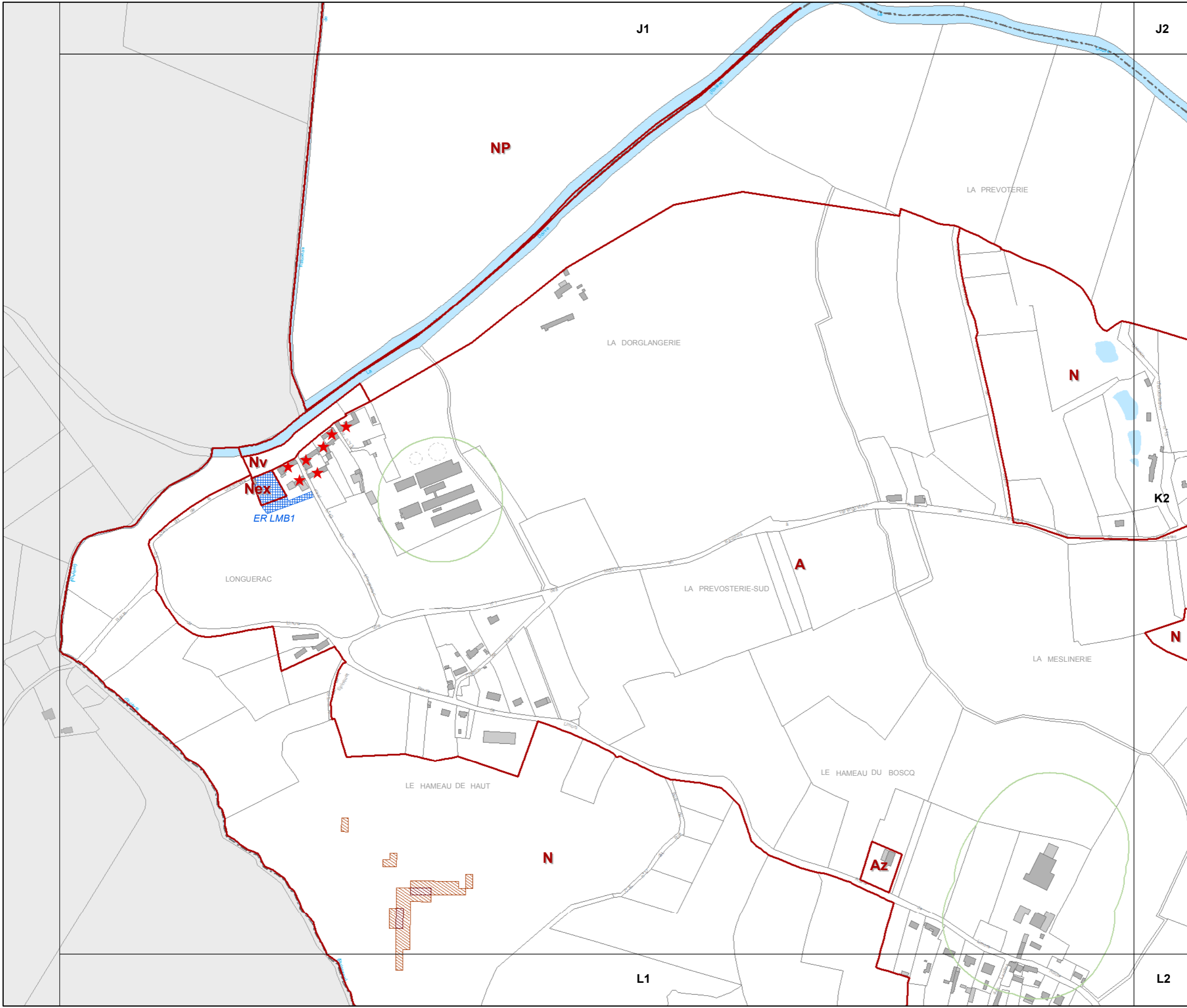

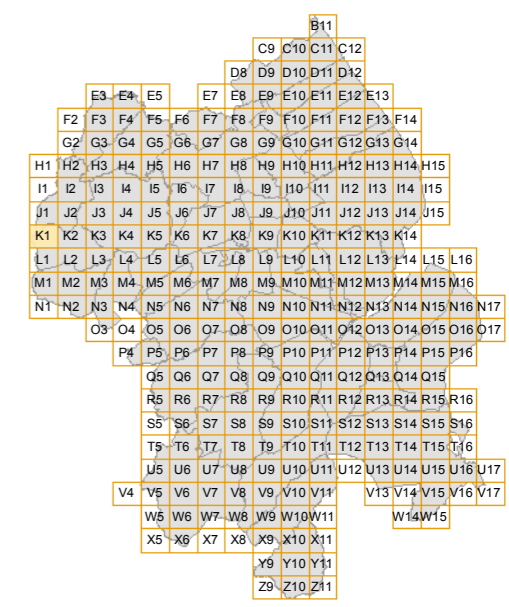

1 / 5 000

**J15**

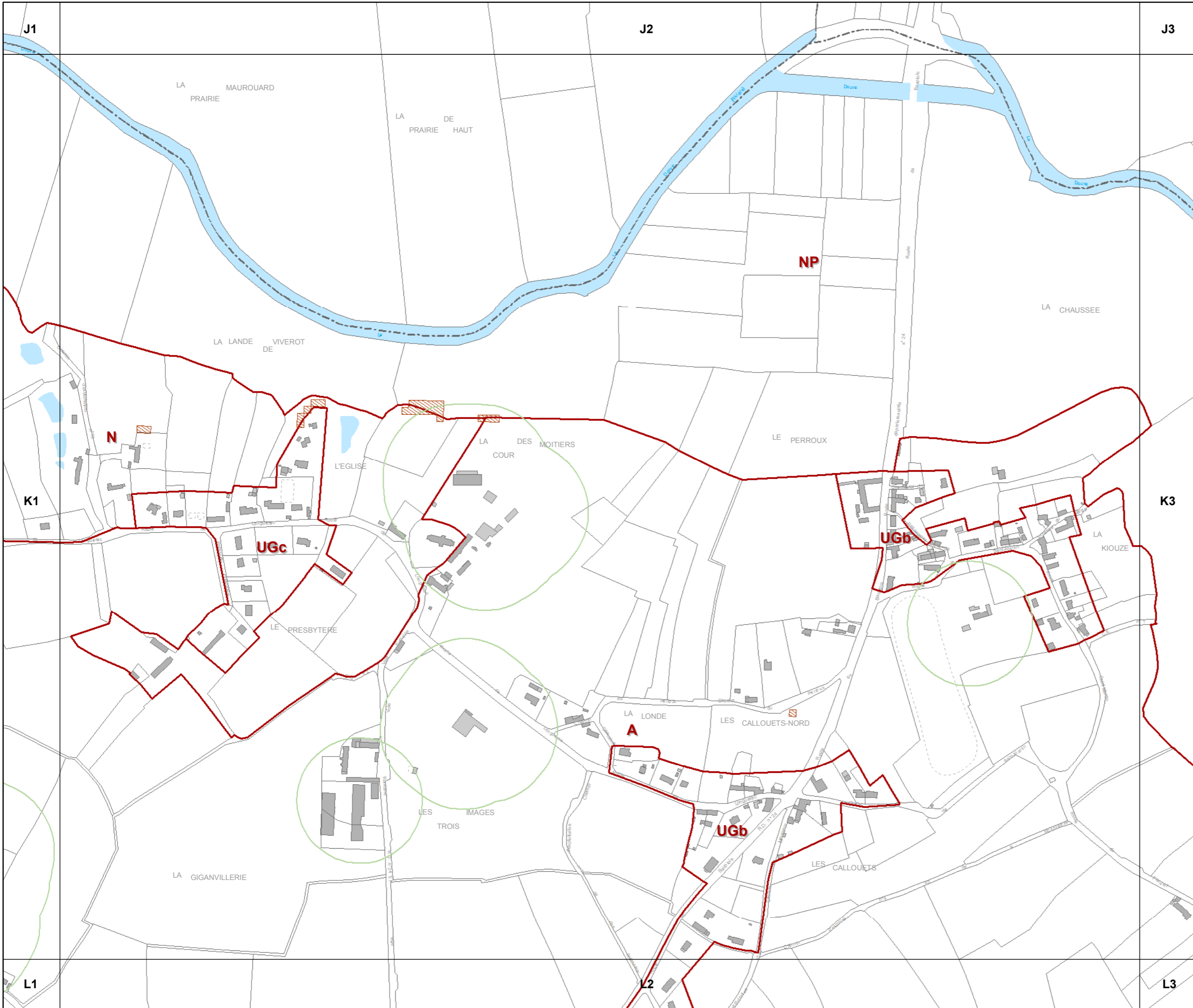


### 3c REGLEMENT GRAPHIQUE et PRESCRIPTIONS D'URBANISME

PLUi de la Baie du Cotentin  
1 / 5 000



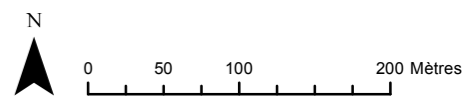



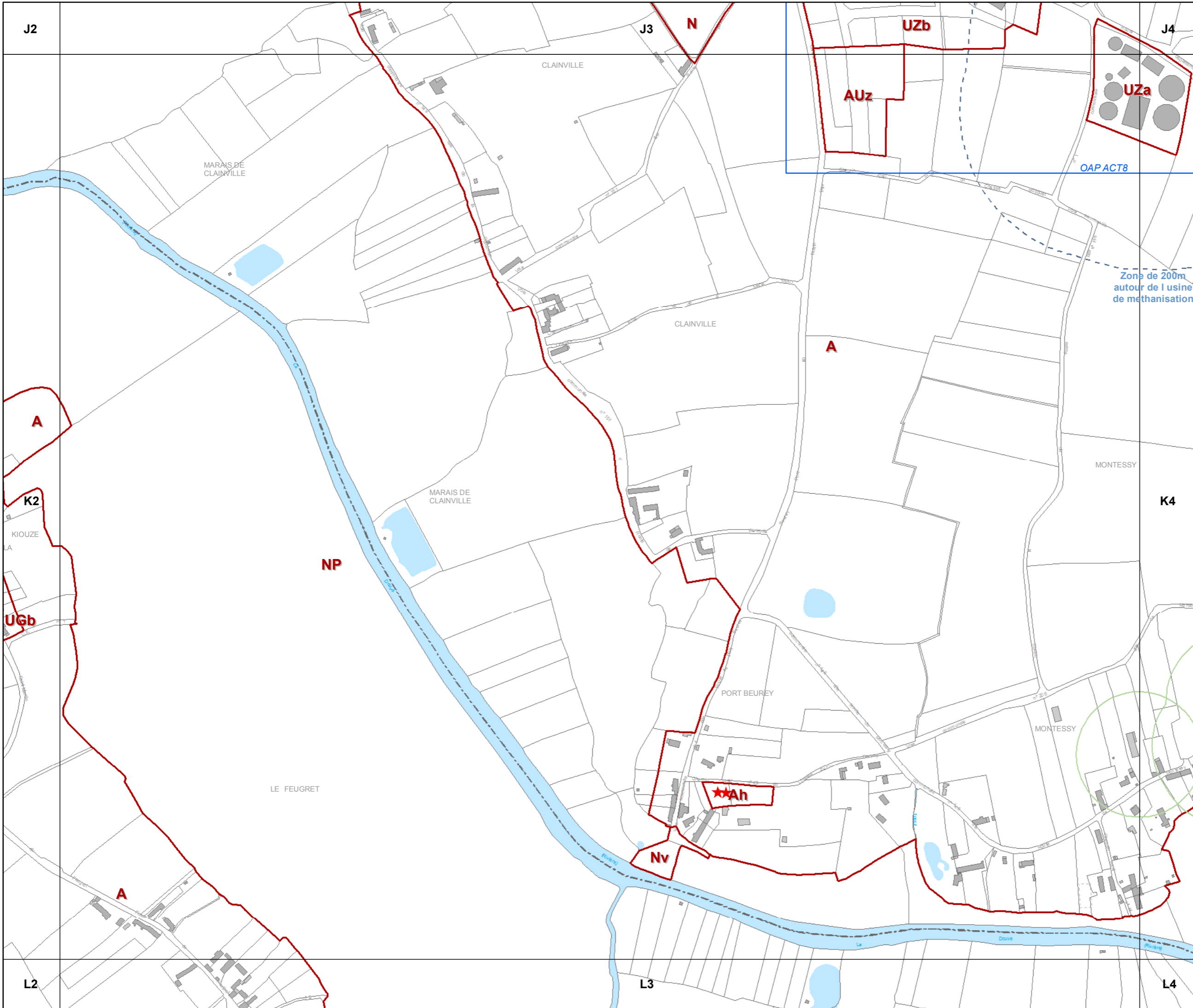


**3c REGLEMENT GRAPHIQUE  
et PRESCRIPTIONS  
D'URBANISME**

PLUi de la Baie du Cotentin  
1 / 5 000

**K2**

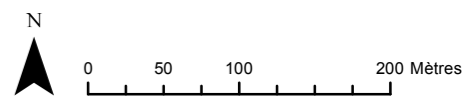



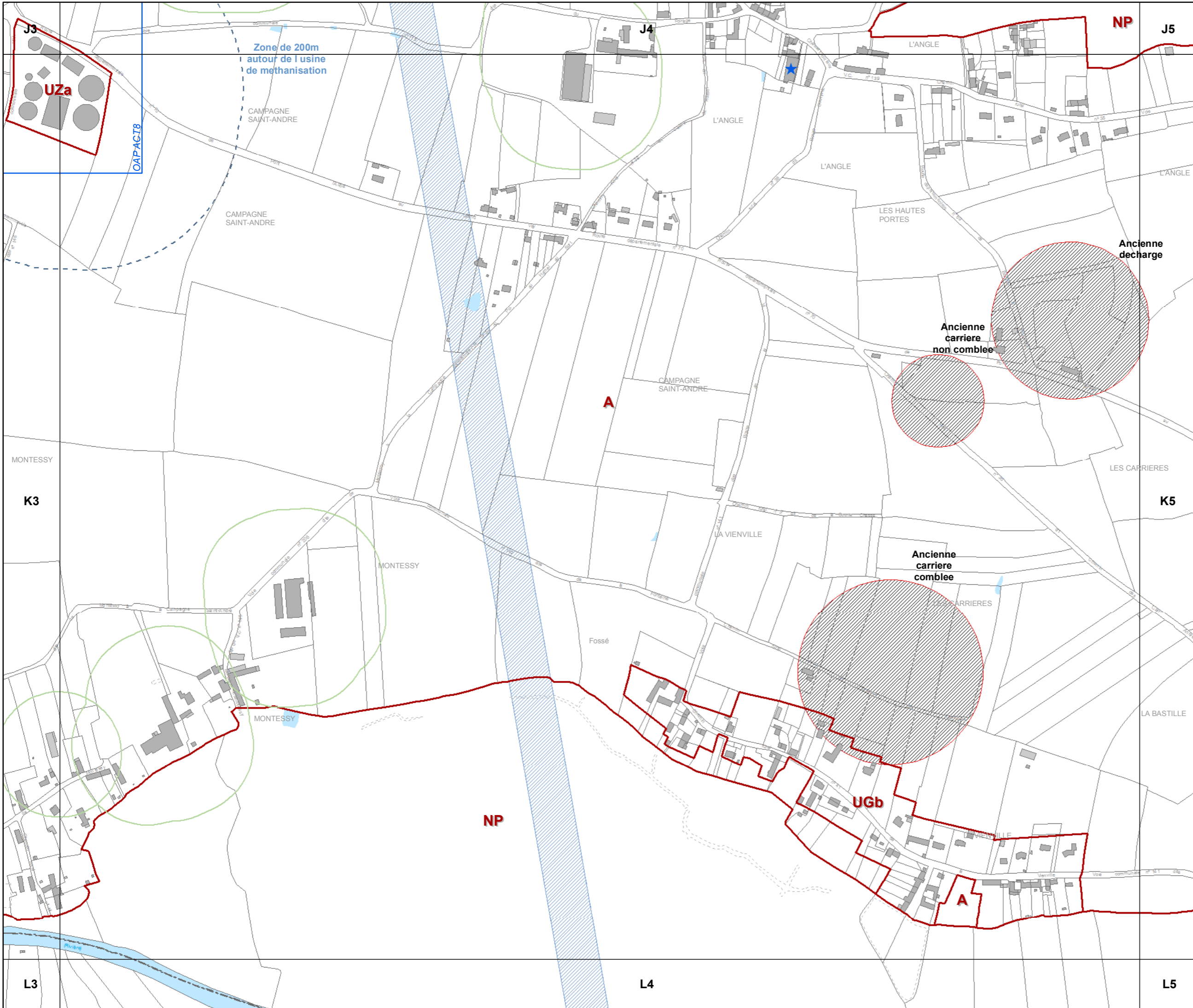


**3c REGLEMENT GRAPHIQUE  
et PRESCRIPTIONS  
D'URBANISME**

PLUi de la Baie du Cotentin  
1 / 5 000

**K3**

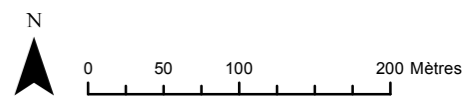





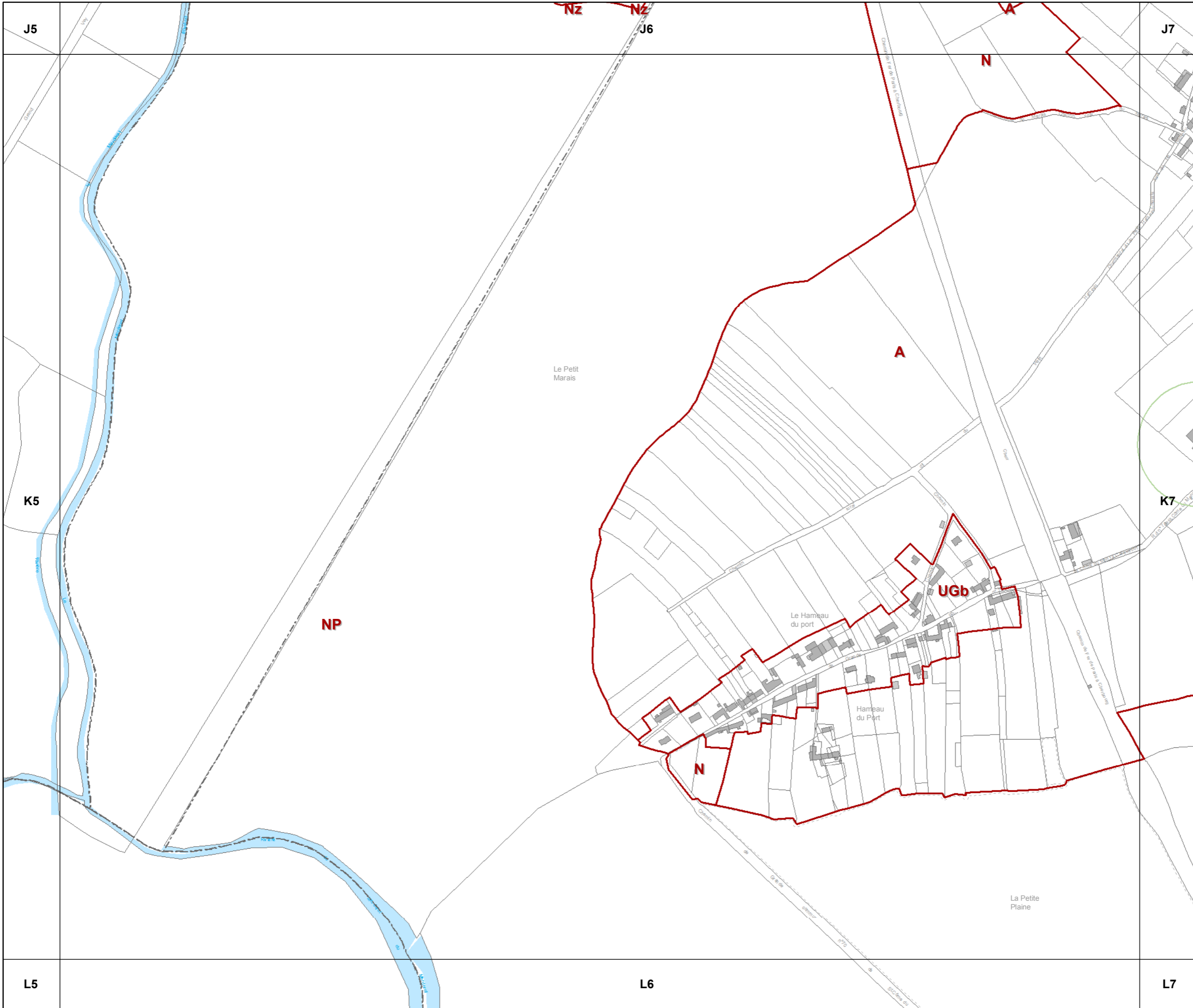
**3c REGLEMENT GRAPHIQUE  
et PRESCRIPTIONS  
D'URBANISME**

PLUi de la Baie du Cotentin

1 / 5 000



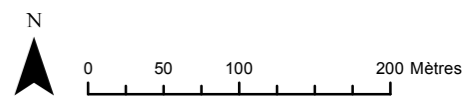
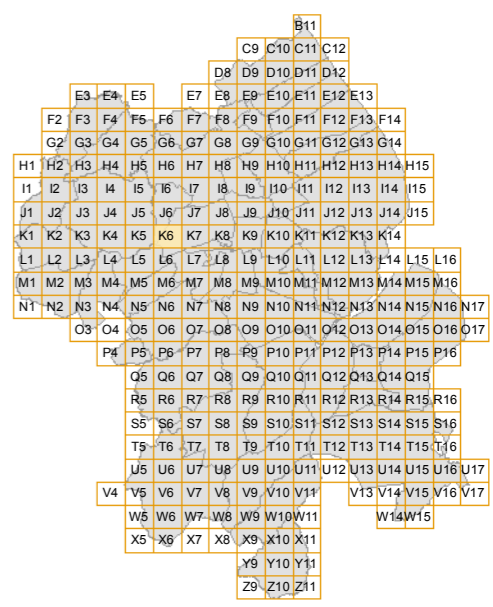


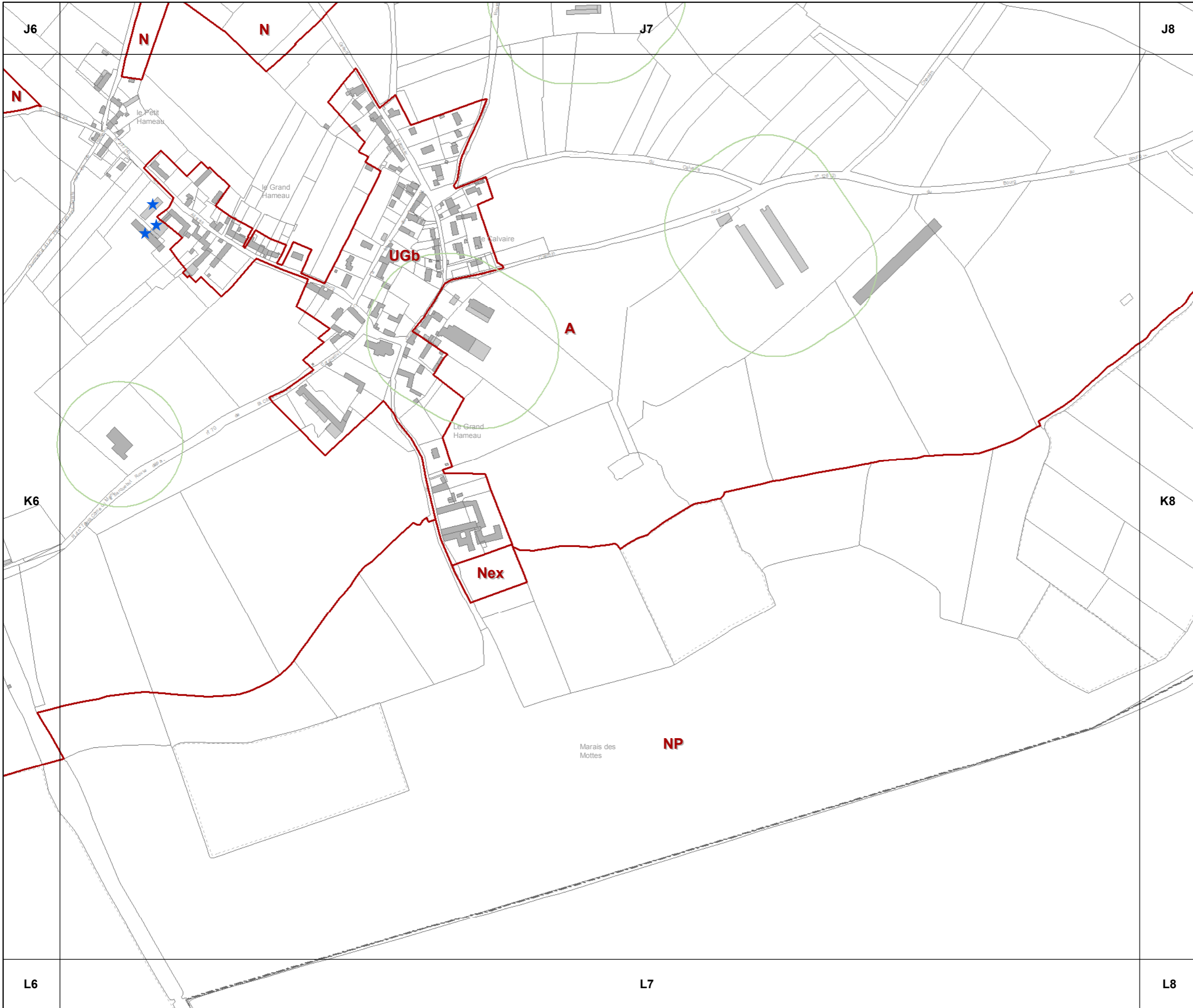


**3c REGLEMENT GRAPHIQUE  
et PRESCRIPTIONS  
D'URBANISME**

PLUi de la Baie du Cotentin  
1 / 5 000

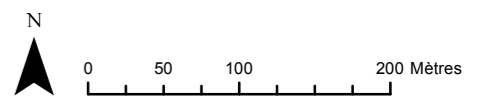
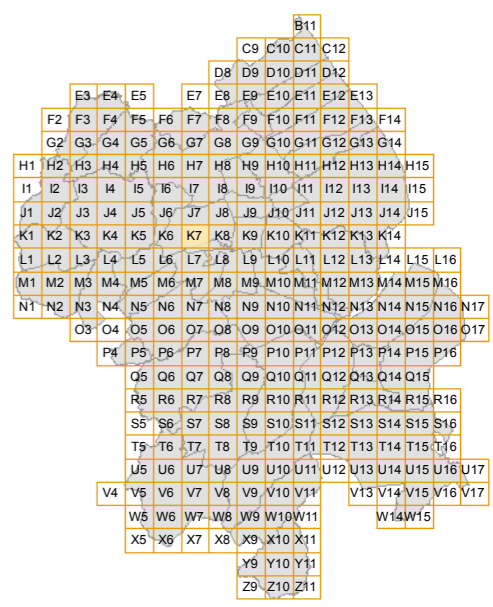
**K6**

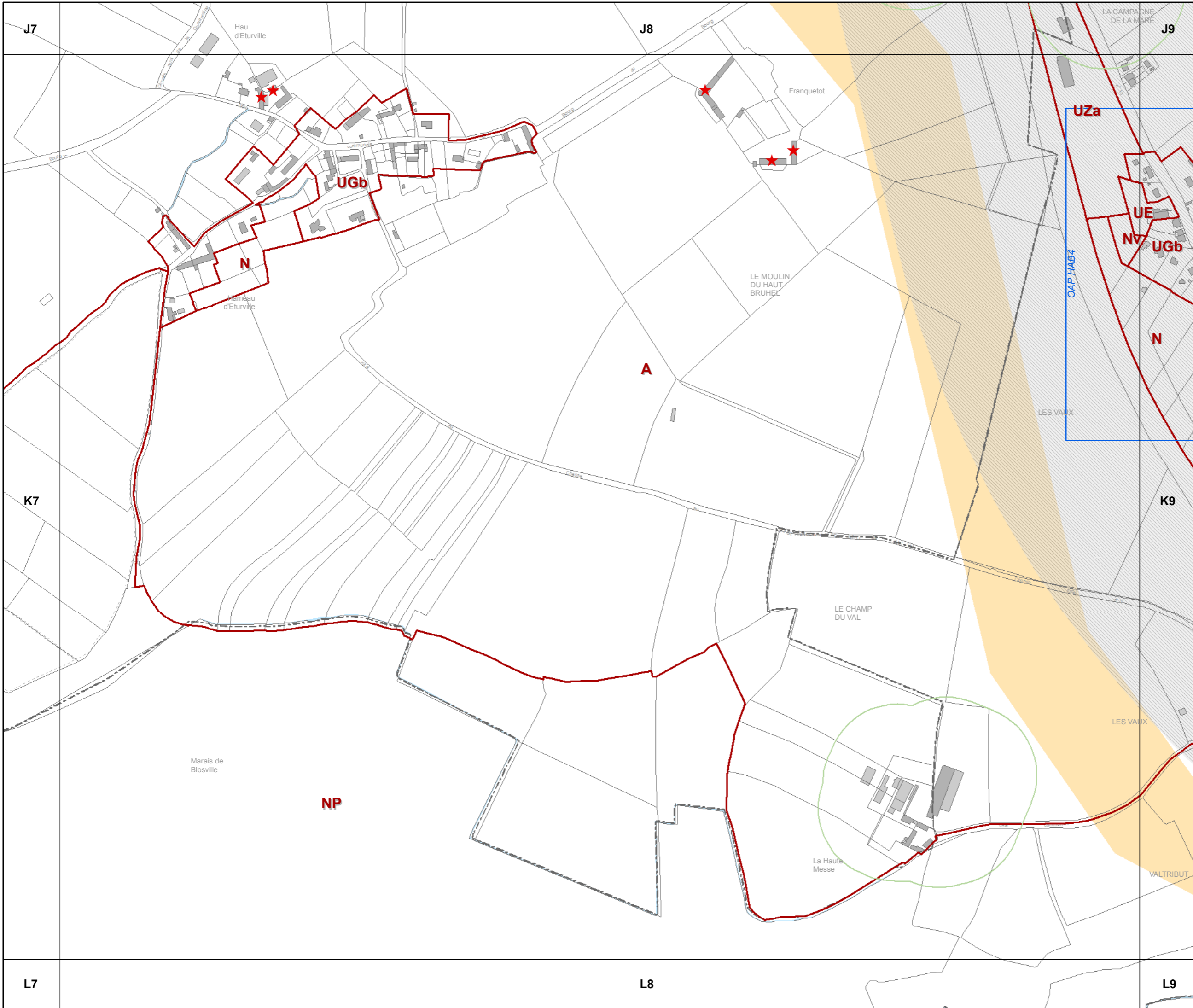




**3c REGLEMENT GRAPHIQUE  
et PRESCRIPTIONS  
D'URBANISME**

PLUi de la Baie du Cotentin  
1 / 5 000

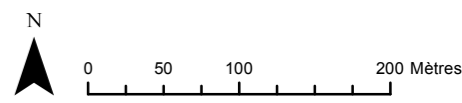



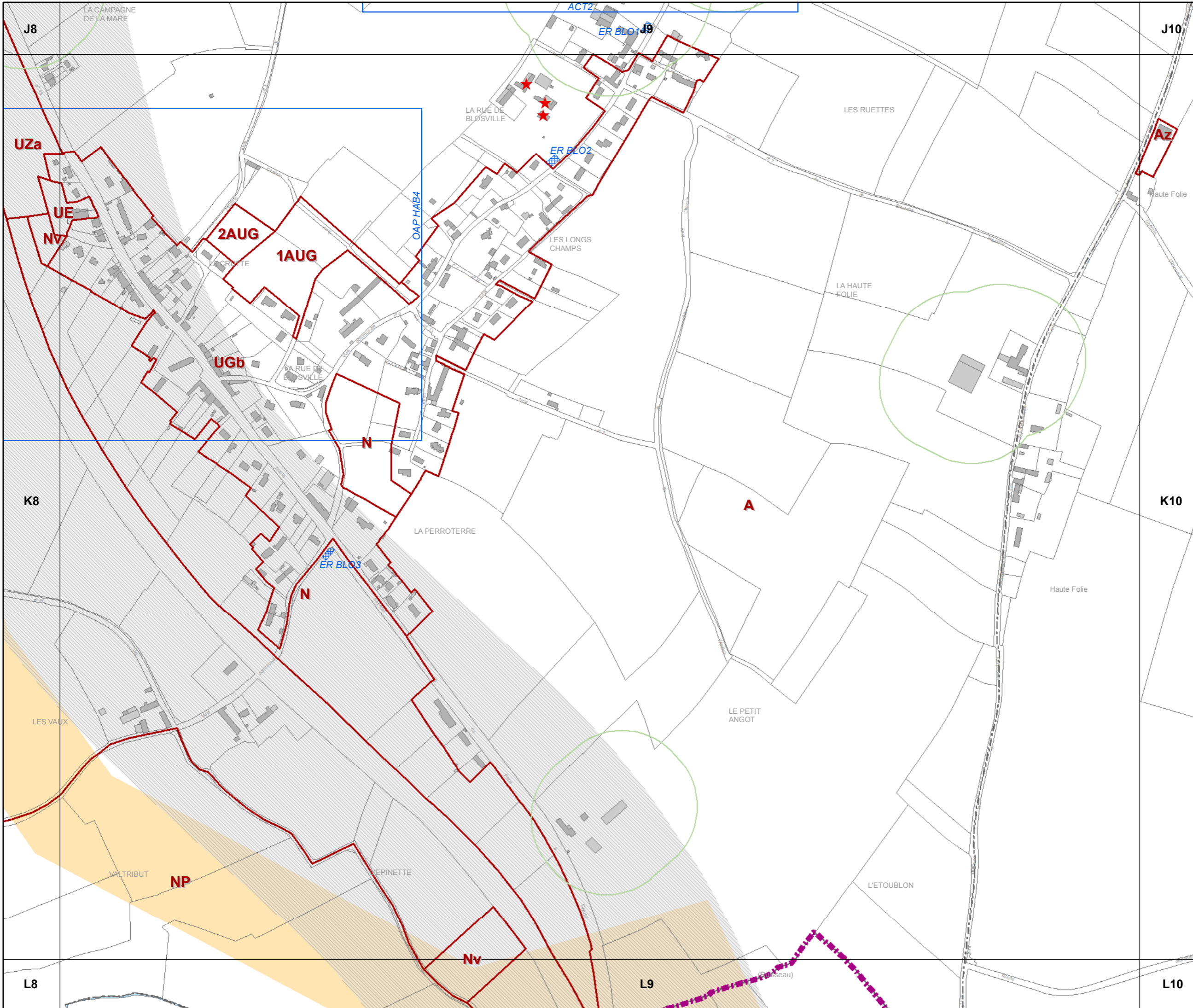


**3c REGLEMENT GRAPHIQUE  
et PRESCRIPTIONS  
D'URBANISME**

PLUi de la Baie du Cotentin  
1 / 5 000

**K8**

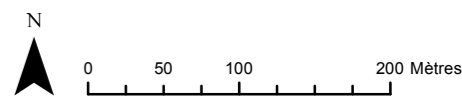
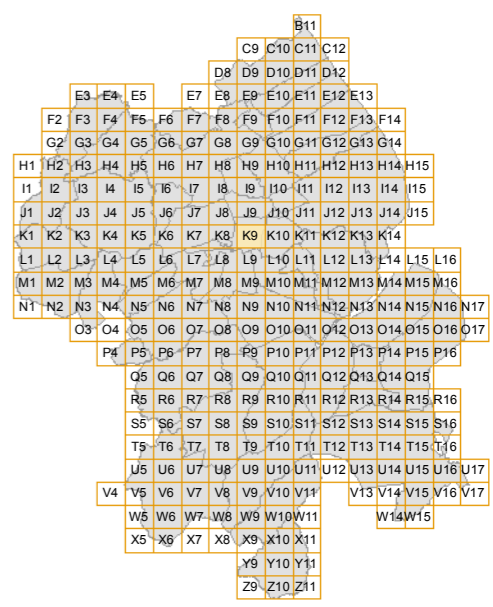




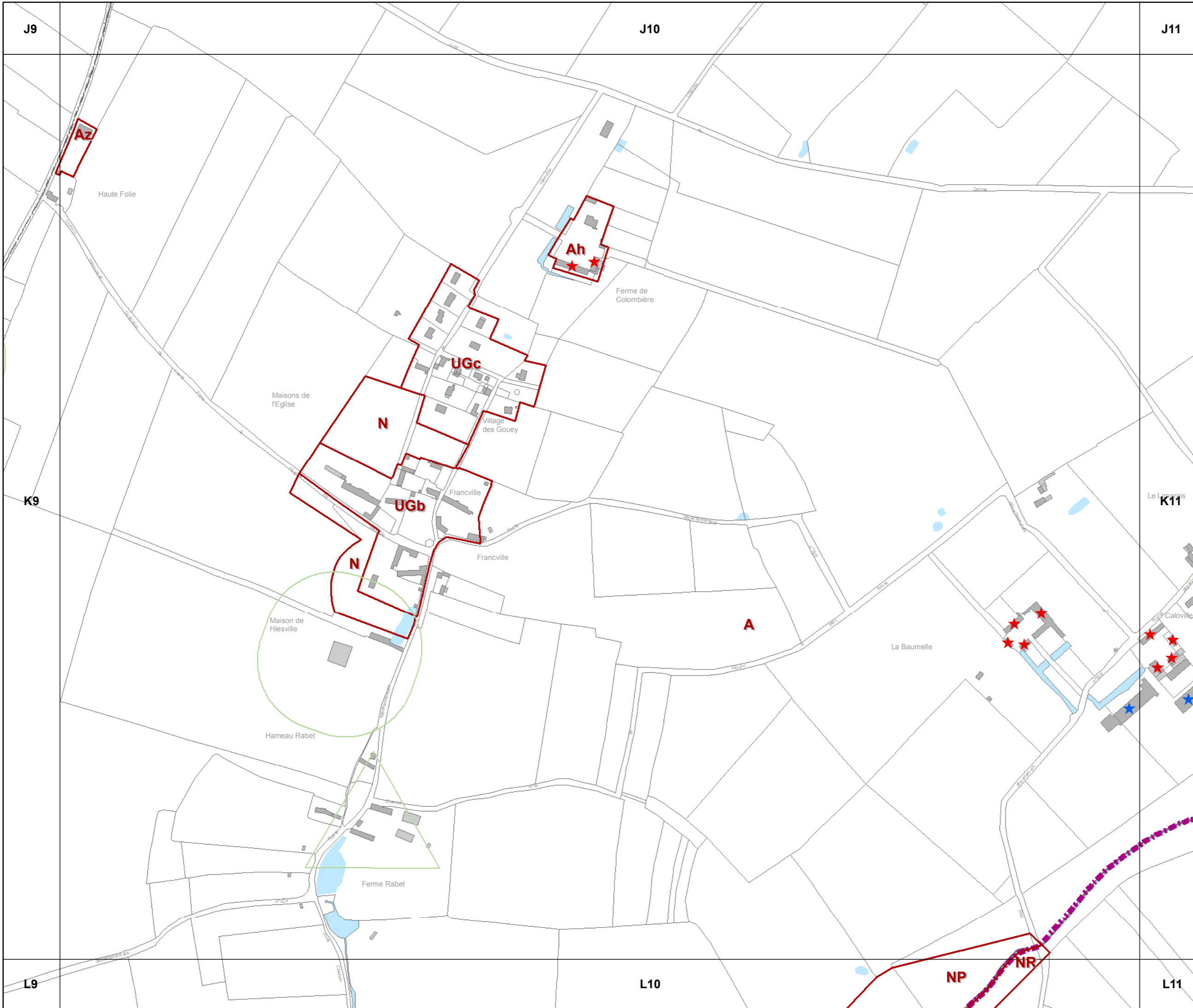
**3c REGLEMENT GRAPHIQUE  
et PRESCRIPTIONS  
D'URBANISME**

PLUi de la Baie du Cotentin  
1 / 5 000

**K9**



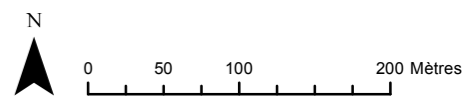



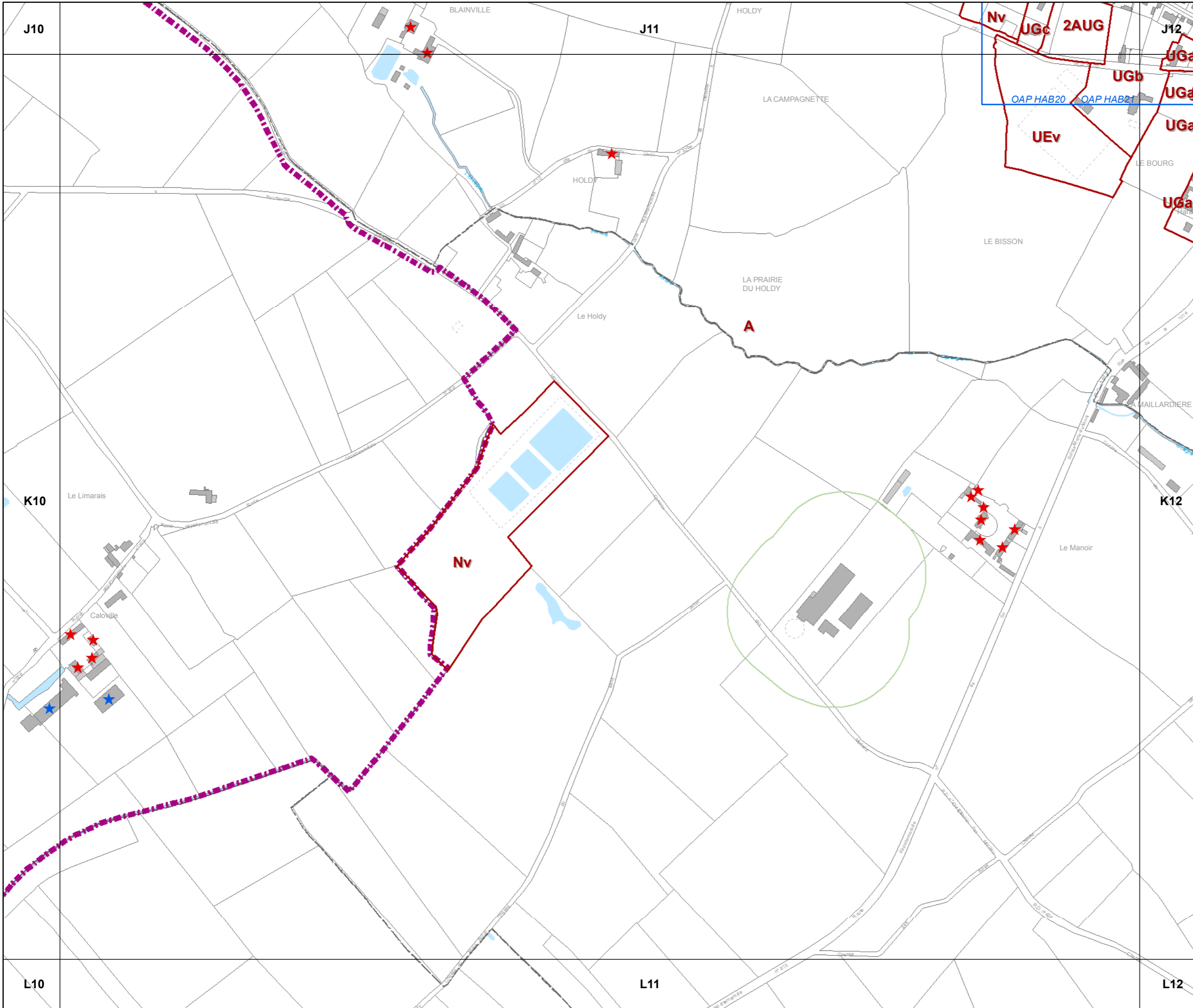


**3c REGLEMENT GRAPHIQUE  
et PRESCRIPTIONS  
D'URBANISME**

PLUi de la Baie du Cotentin  
1 / 5 000

**K10**



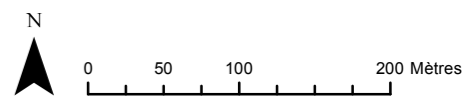



**3c REGLEMENT GRAPHIQUE  
et PRESCRIPTIONS  
D'URBANISME**

PLUi de la Baie du Cotentin

1 / 5 000

**K11**



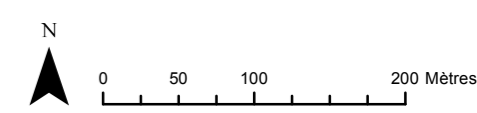
# 3c REGLEMENT GRAPHIQUE et PRESCRIPTIONS D'URBANISME

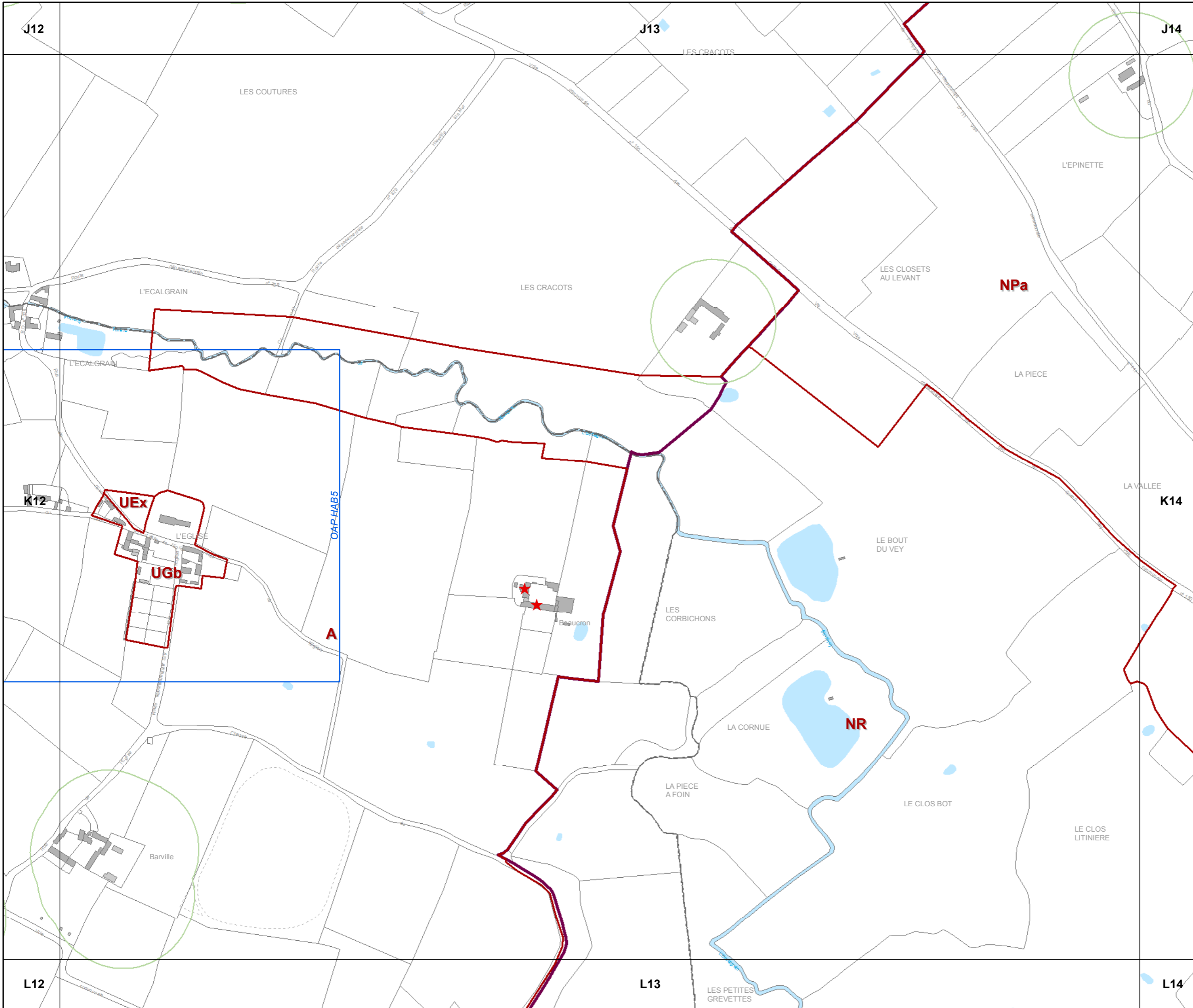
PLUi de la Baie du Cotentin

1 / 5 000



											B11					
											C9	C10	C11	C12		
											D8	D9	D10	D11	D12	
F2	F3	F4	F5	F6	F7	F8	F9	F10	F11	F12	F13	F14				
G2	G3	G4	G5	G6	G7	G8	G9	G10	G11	G12	G13	G14				
H1	H2	H3	H4	H5	H6	H7	H8	H9	H10	H11	H12	H13	H14	H15		
I1	I2	I3	I4	I5	I6	I7	I8	I9	I10	I11	I12	I13	I14	I15		
J1	J2	J3	J4	J5	J6	J7	J8	J9	J10	J11	J12	J13	J14	J15		
K1	K2	K3	K4	K5	K6	K7	K8	K9	K10	K11	K12	K13	K14			
L1	L2	L3	L4	L5	L6	L7	L8	L9	L10	L11	L12	L13	L14	L15	L16	
M1	M2	M3	M4	M5	M6	M7	M8	M9	M10	M11	M12	M13	M14	M15	M16	
N1	N2	N3	N4	N5	N6	N7	N8	N9	N10	N11	N12	N13	N14	N15	N16	N17
O3	O4	O5	O6	O7	O8	O9	O10	O11	O12	O13	O14	O15	O16	O17		
	P4	P5	P6	P7	P8	P9	P10	P11	P12	P13	P14	P15	P16			
	Q5	Q6	Q7	Q8	Q9	Q10	Q11	Q12	Q13	Q14	Q15					
	R5	R6	R7	R8	R9	R10	R11	R12	R13	R14	R15	R16				
	S5	S6	S7	S8	S9	S10	S11	S12	S13	S14	S15	S16				
	T9	T6	T7	T8	T9	T10	T11	T12	T13	T14	T15	T16				
	U5	U6	U7	U8	U9	U10	U11	U12	U13	U14	U15	U16	U17			
	V4	V5	V6	V7	V8	V9	V10	V11	V13	V14	V15	V16	V17			
	W5	W6	W7	W8	W9	W10	W11					W14	W15			
	X5	X6	X7	X8	X9	X10	X11									
				Y9	Y10	Y11										
				Z9	Z10	Z11										

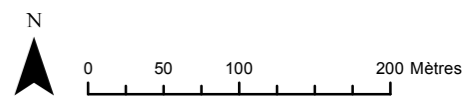



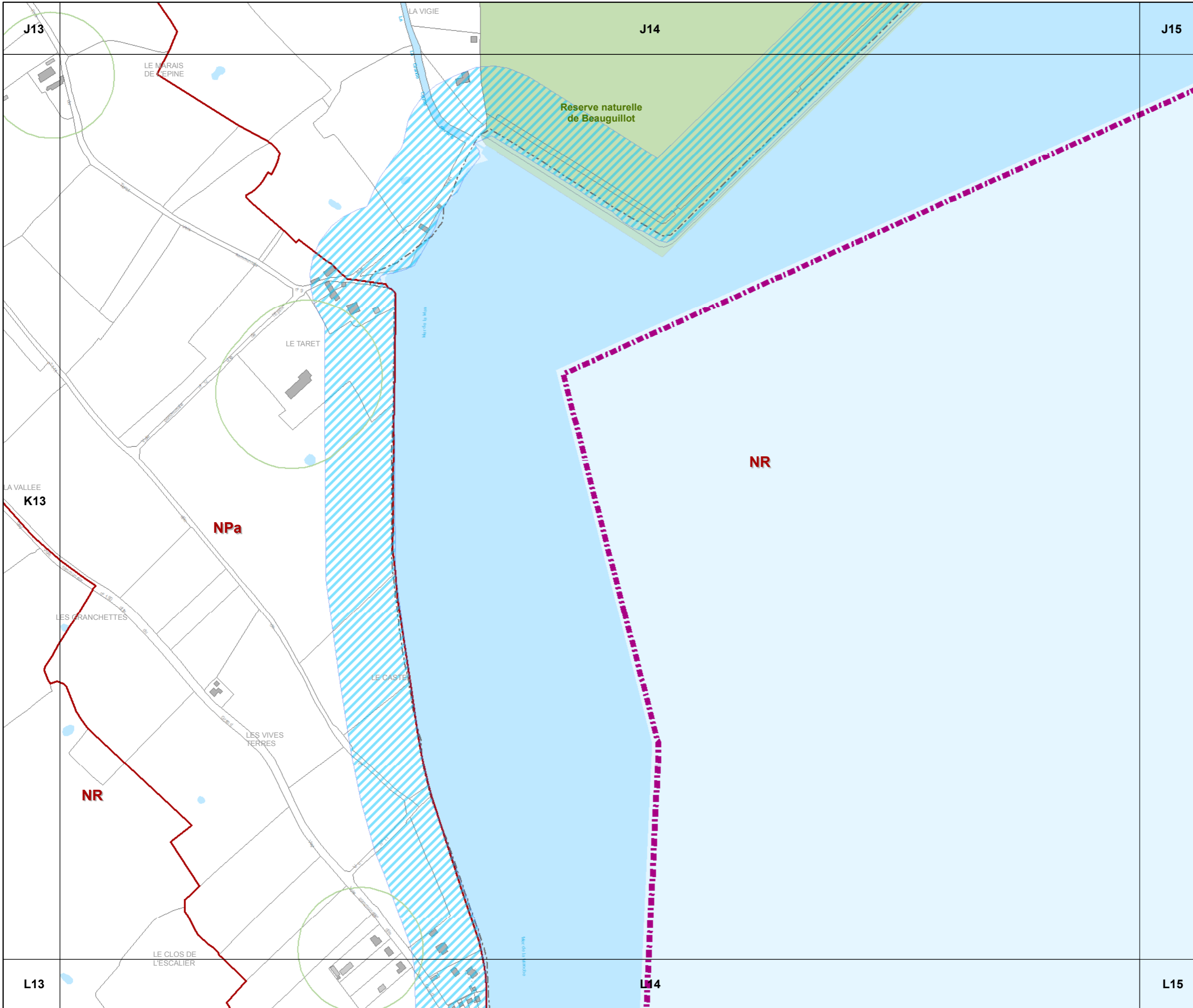


**3c REGLEMENT GRAPHIQUE  
et PRESCRIPTIONS  
D'URBANISME**

PLUi de la Baie du Cotentin  
1 / 5 000

**K13**

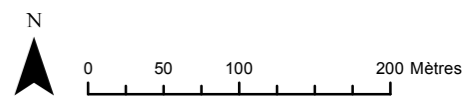
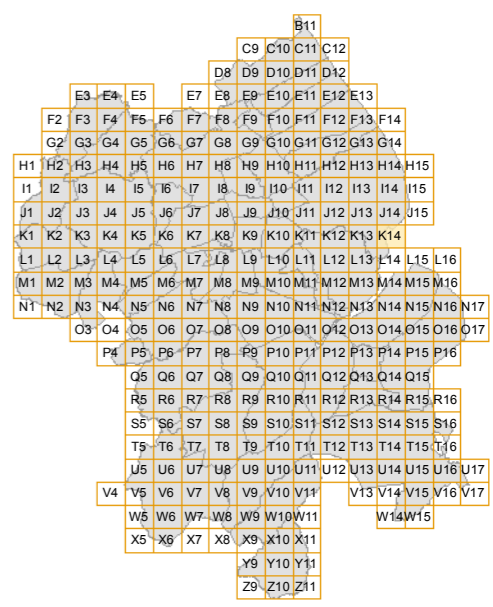




**3c REGLEMENT GRAPHIQUE  
et PRESCRIPTIONS  
D'URBANISME**

PLUi de la Baie du Cotentin  
1 / 5 000

**K14**



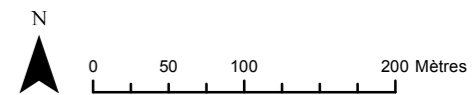
**3c REGLEMENT GRAPHIQUE  
et PRESCRIPTIONS  
D'URBANISME**

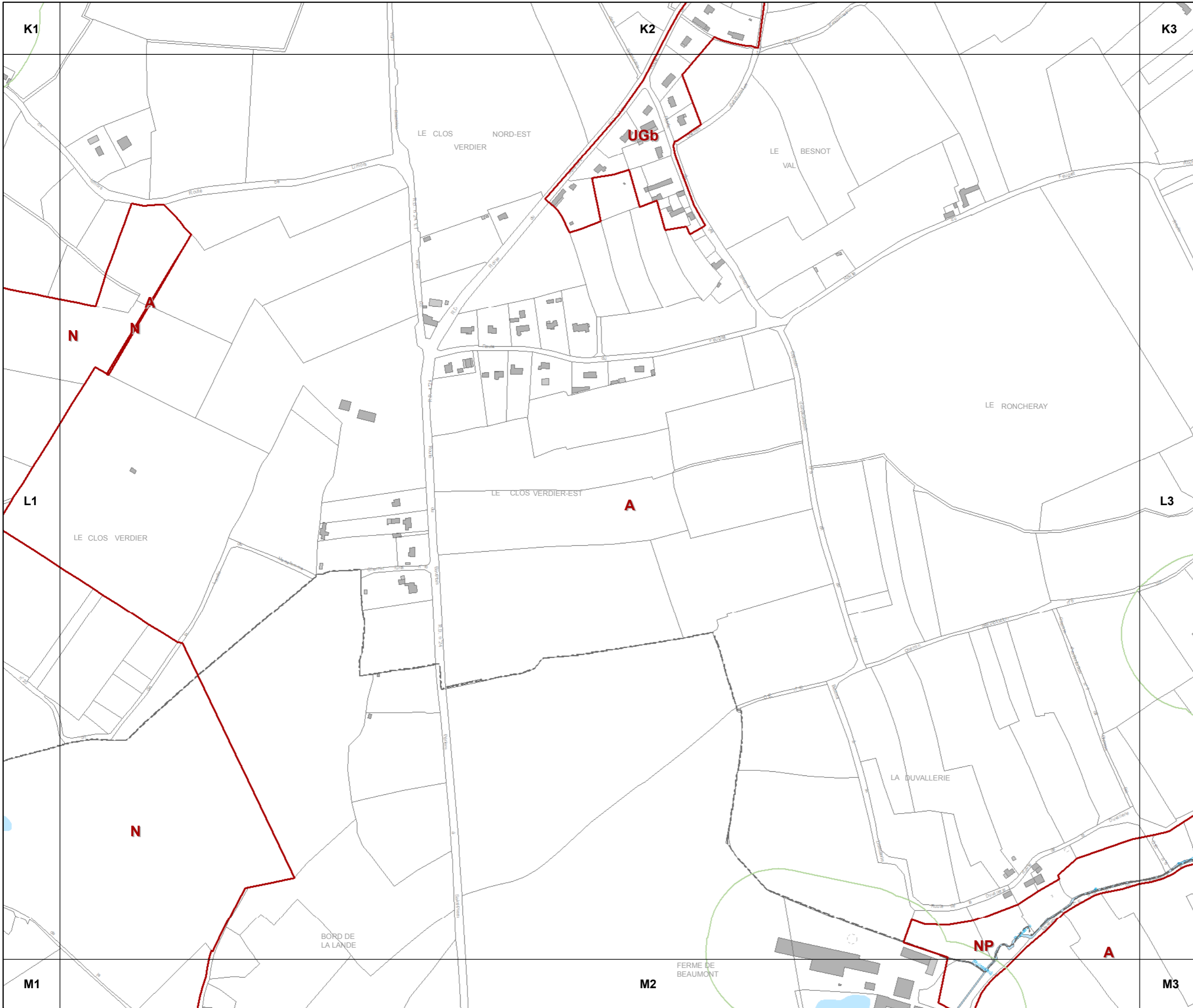
PLUi de la Baie du Cotentin

1 / 5 000



												B11																				
				C9	C10	C11	C12																									
			D8	D9	D10	D11	D12																									
F2	F3	F4	F5	F6	F7	F8	F9	F10	F11	F12	F13	F14																				
G2	G3	G4	G5	G6	G7	G8	G9	G10	G11	G12	G13	G14																				
H1	H2	H3	H4	H5	H6	H7	H8	H9	H10	H11	H12	H13	H14	H15																		
I1	I2	I3	I4	I5	I6	I7	I8	I9	I10	I11	I12	I13	I14	I15																		
J1	J2	J3	J4	J5	J6	J7	J8	J9	J10	J11	J12	J13	J14	J15																		
K1	K2	K3	K4	K5	K6	K7	K8	K9	K10	K11	K12	K13	K14																			
L1	L2	L3	L4	L5	L6	L7	L8	L9	L10	L11	L12	L13	L14	L15	L16																	
M1	M2	M3	M4	M5	M6	M7	M8	M9	M10	M11	M12	M13	M14	M15	M16																	
N1	N2	N3	N4	N5	N6	N7	N8	N9	N10	N11	N12	N13	N14	N15	N16	N17																
		O3	O4	O5	O6	O7	O8	O9	O10	O11	O12	O13	O14	O15	O16	O17																
			P4	P5	P6	P7	P8	P9	P10	P11	P12	P13	P14	P15	P16																	
				Q5	Q6	Q7	Q8	Q9	Q10	Q11	Q12	Q13	Q14	Q15																		
					R5	R6	R7	R8	R9	R10	R11	R12	R13	R14	R15	R16																
						S5	S6	S7	S8	S9	S10	S11	S12	S13	S14	S15	S16															
							T5	T6	T7	T8	T9	T10	T11	T12	T13	T14	T15	T16														
								U5	U6	U7	U8	U9	U10	U11	U12	U13	U14	U15	U16	U17												
									V4	V5	V6	V7	V8	V9	V10	V11	V13	V14	V15	V16	V17											
										W5	W6	W7	W8	W9	W10	W11										W14	W15					
											X5	X6	X7	X8	X9	X10	X11															
												Y9	Y10	Y11																		
													Z9	Z10	Z11																	

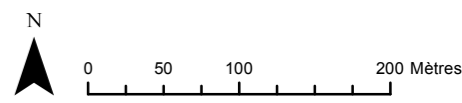



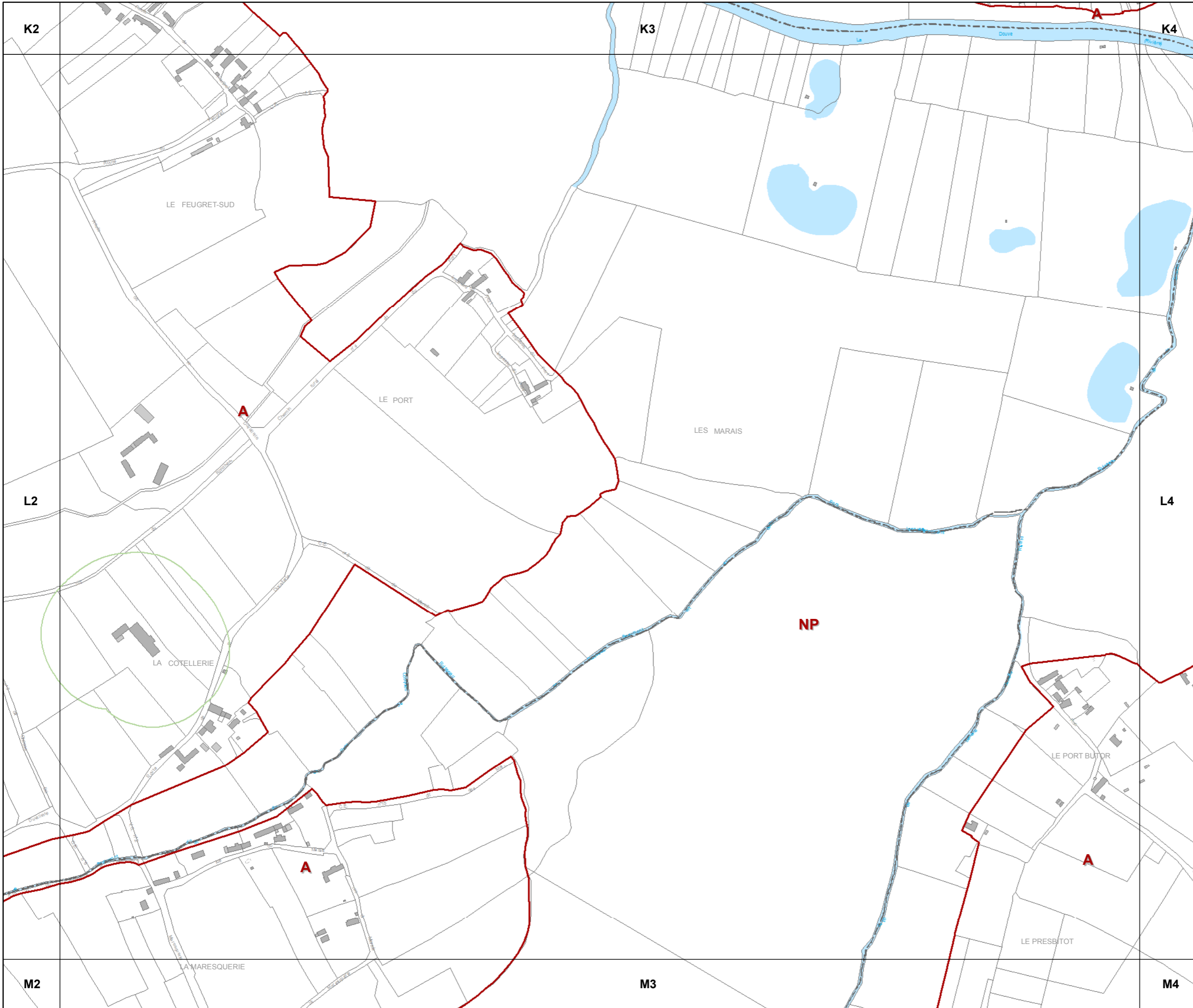


**3c REGLEMENT GRAPHIQUE  
et PRESCRIPTIONS  
D'URBANISME**

PLUi de la Baie du Cotentin  
1 / 5 000

**L2**

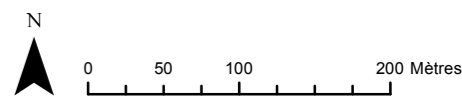





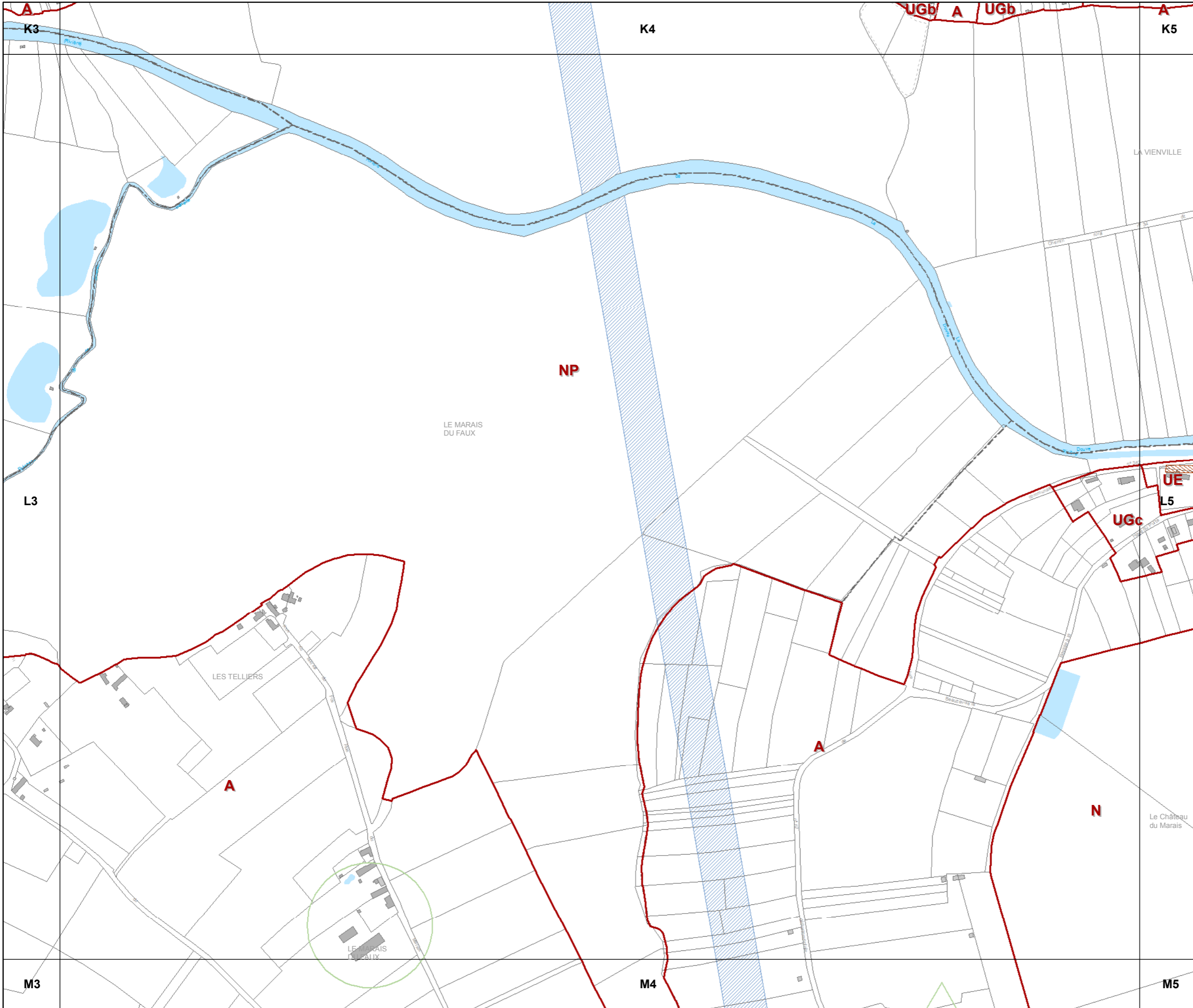
**3c REGLEMENT GRAPHIQUE  
et PRESCRIPTIONS  
D'URBANISME**

PLUi de la Baie du Cotentin  
1 / 5 000

**L3**



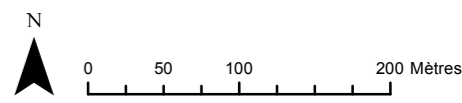
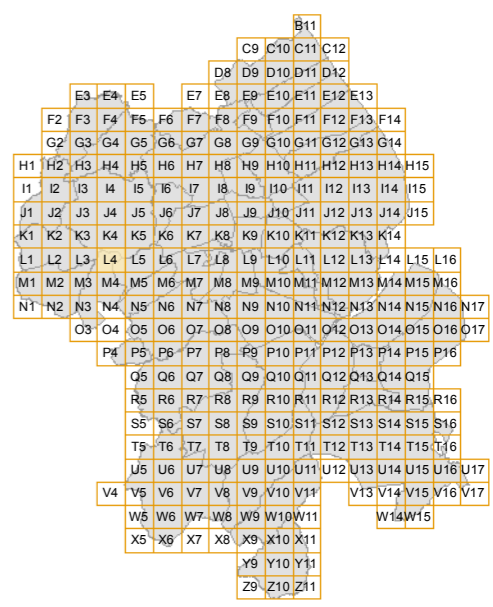


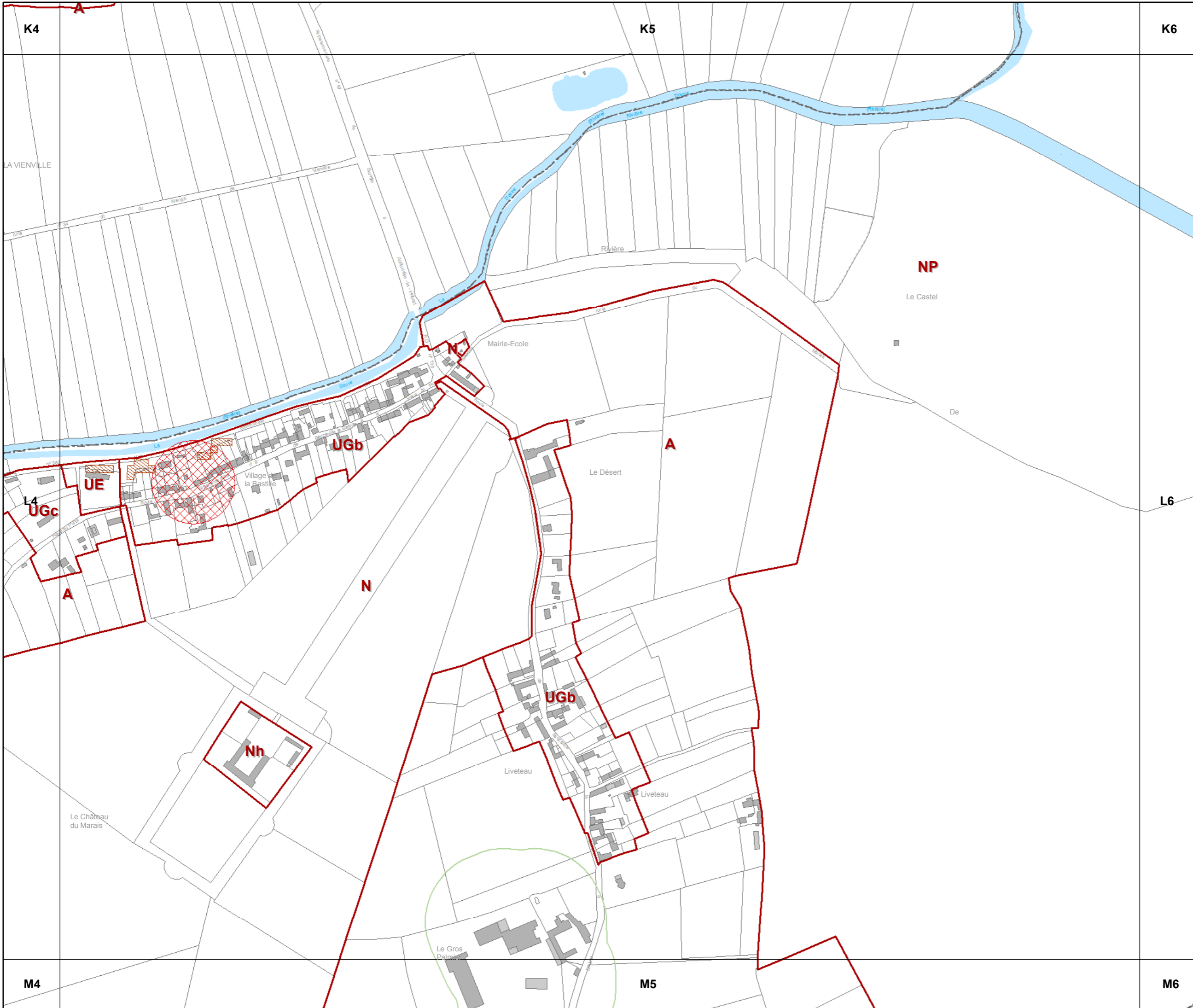


**3c REGLEMENT GRAPHIQUE  
et PRESCRIPTIONS  
D'URBANISME**

PLUi de la Baie du Cotentin

1 / 5 000

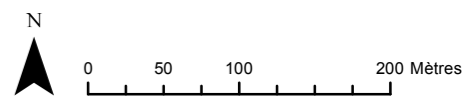



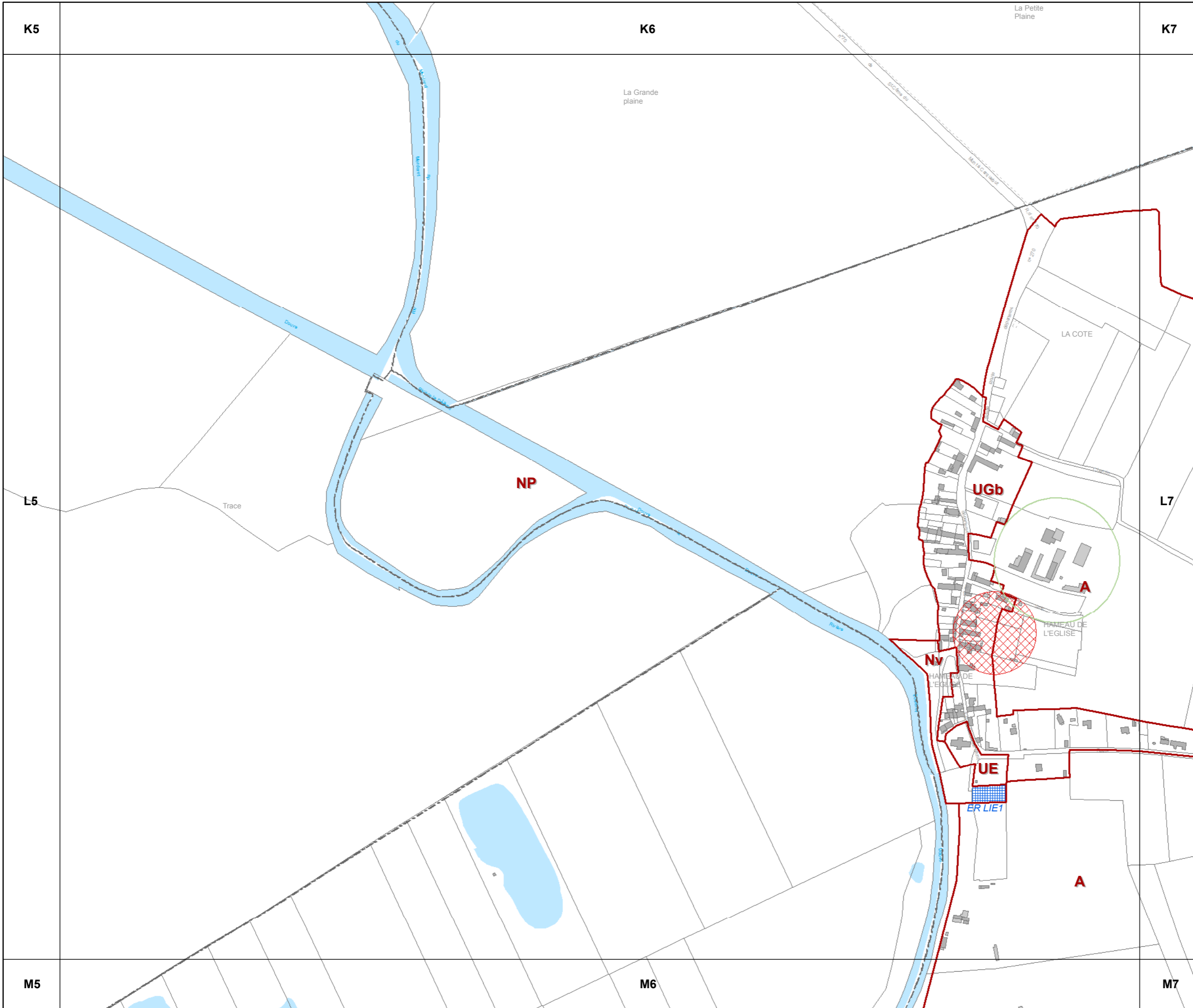


**3c REGLEMENT GRAPHIQUE  
et PRESCRIPTIONS  
D'URBANISME**

PLUi de la Baie du Cotentin  
1 / 5 000

**L5**

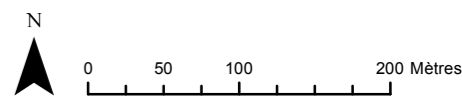
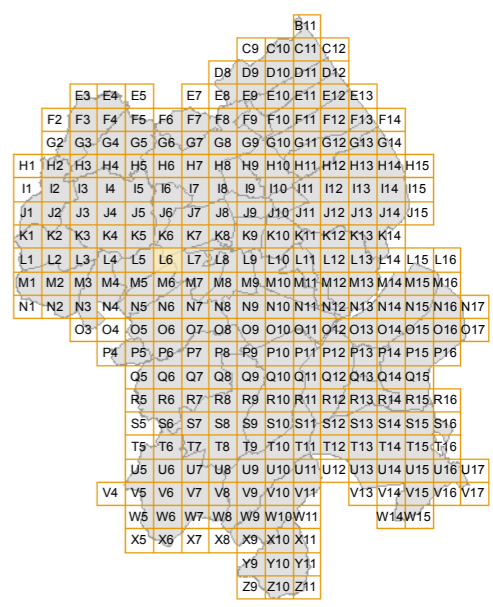




**3c REGLEMENT GRAPHIQUE  
et PRESCRIPTIONS  
D'URBANISME**

PLUi de la Baie du Cotentin  
1 / 5 000

**L6**



K6

K7


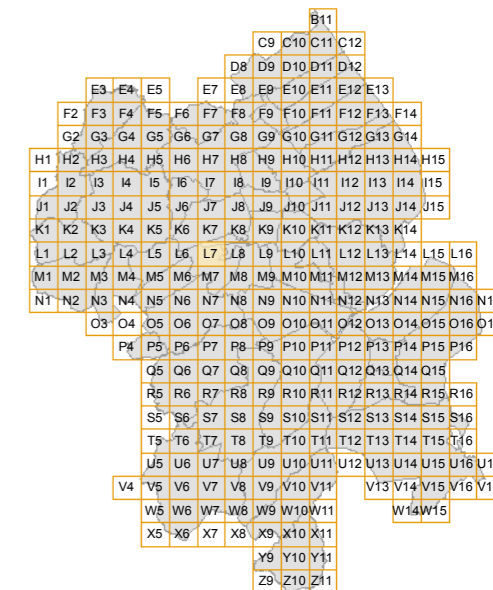
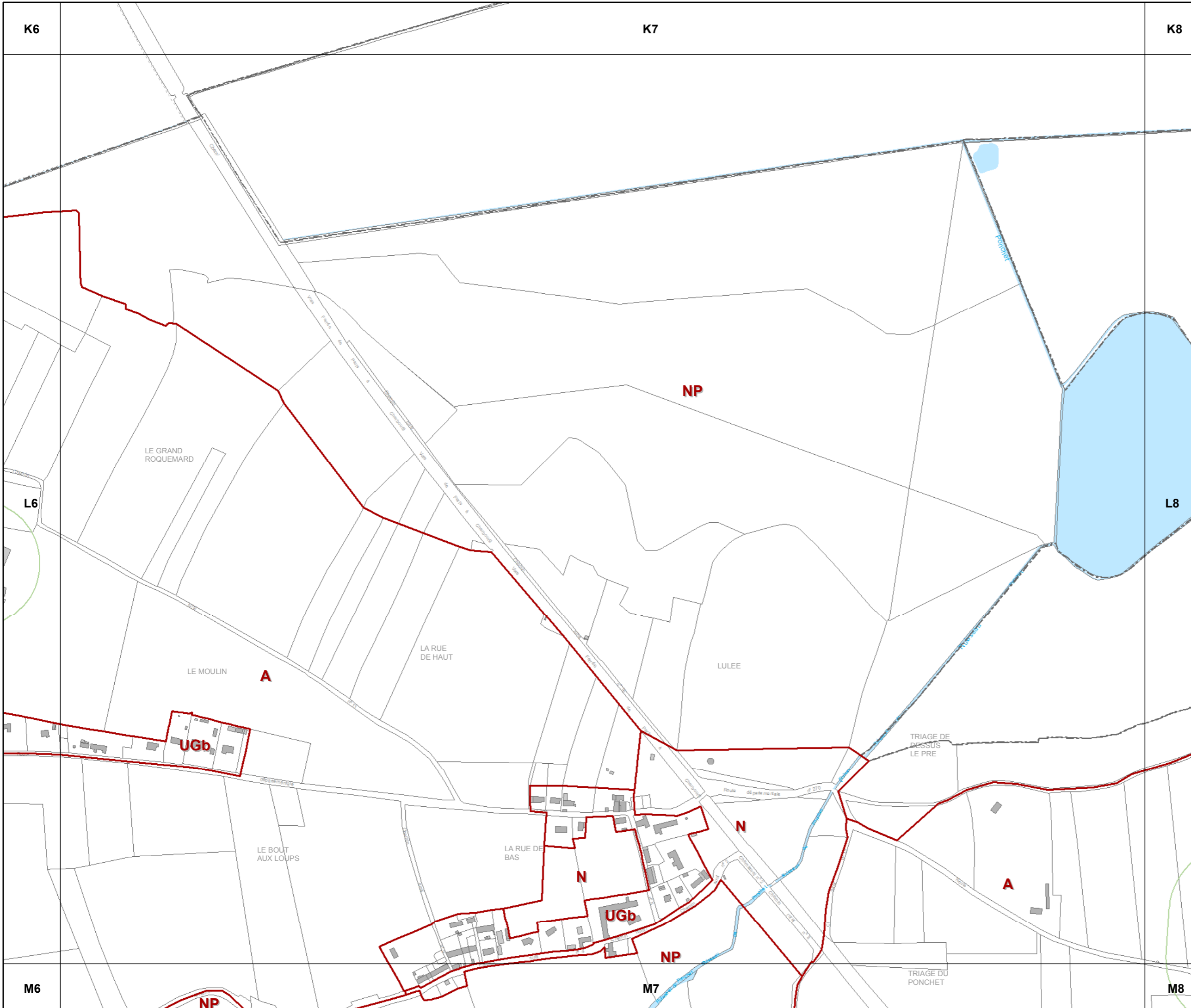
K8

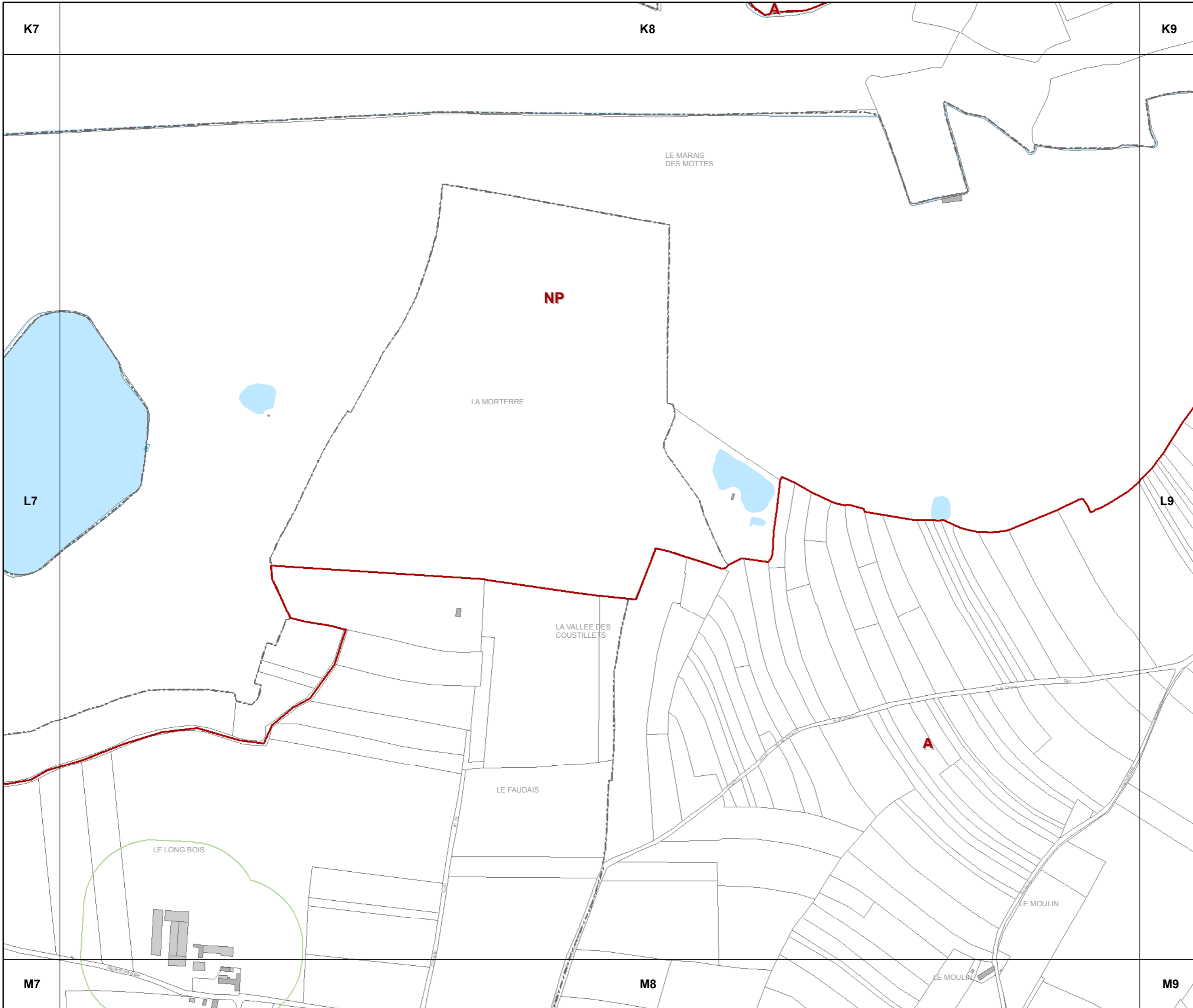
### 3c REGLEMENT GRAPHIQUE et PRESCRIPTIONS D'URBANISME

PLUi de la Baie du Cotentin

1 / 5 000



**L7**

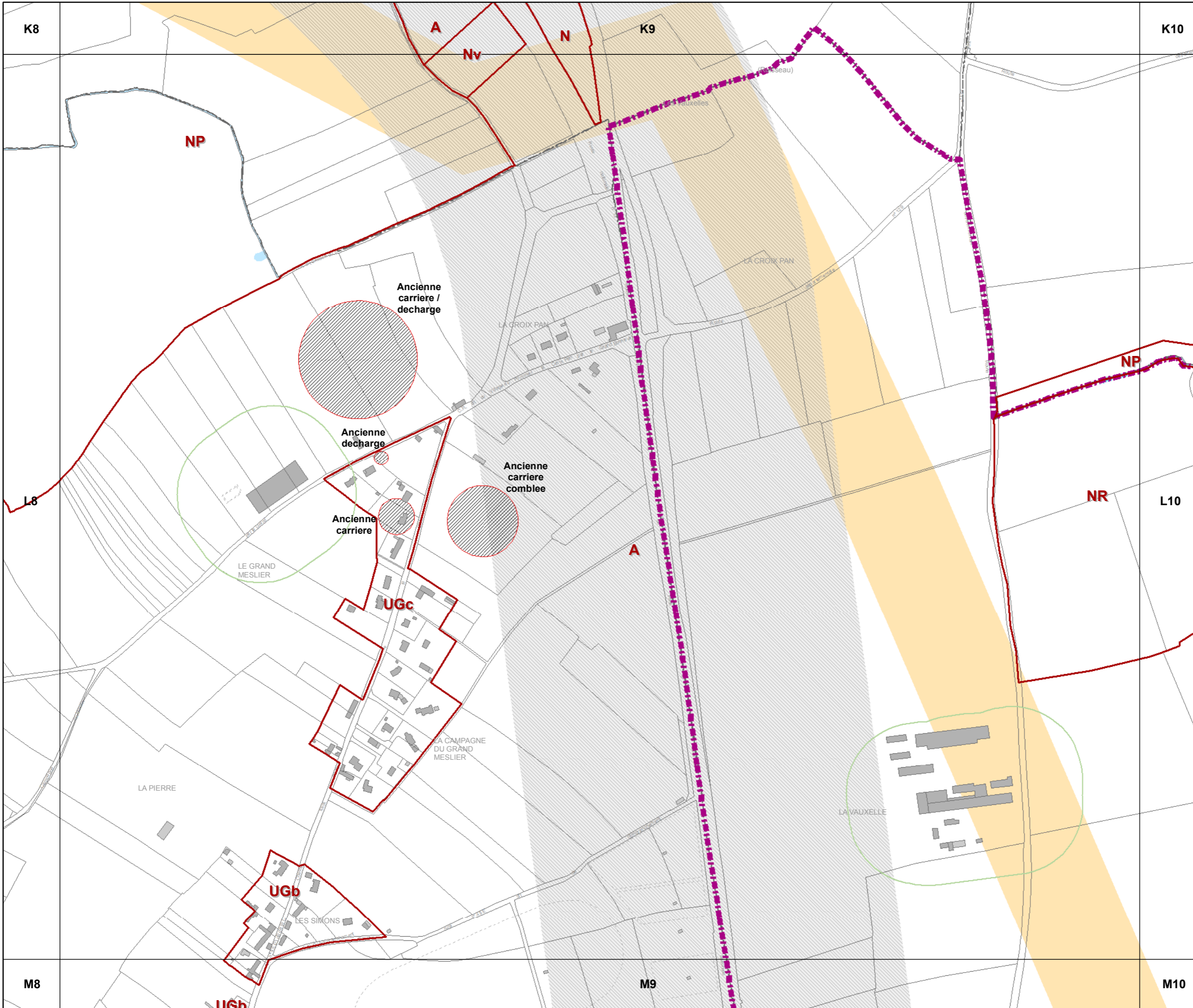




**3c REGLEMENT GRAPHIQUE  
et PRESCRIPTIONS  
D'URBANISME**

PLUi de la Baie du Cotentin  
1 / 5 000

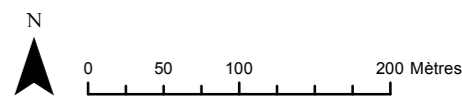
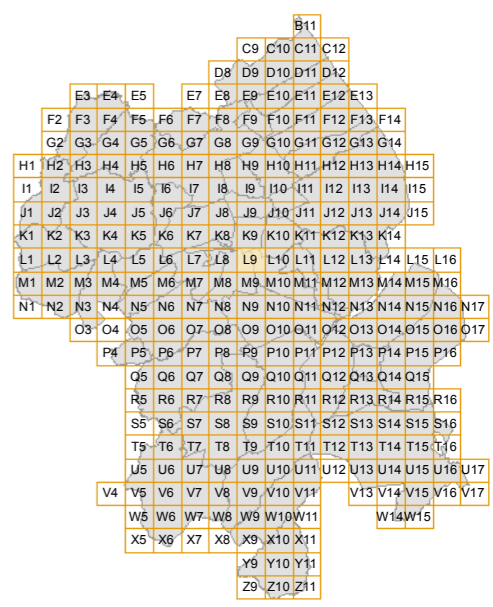


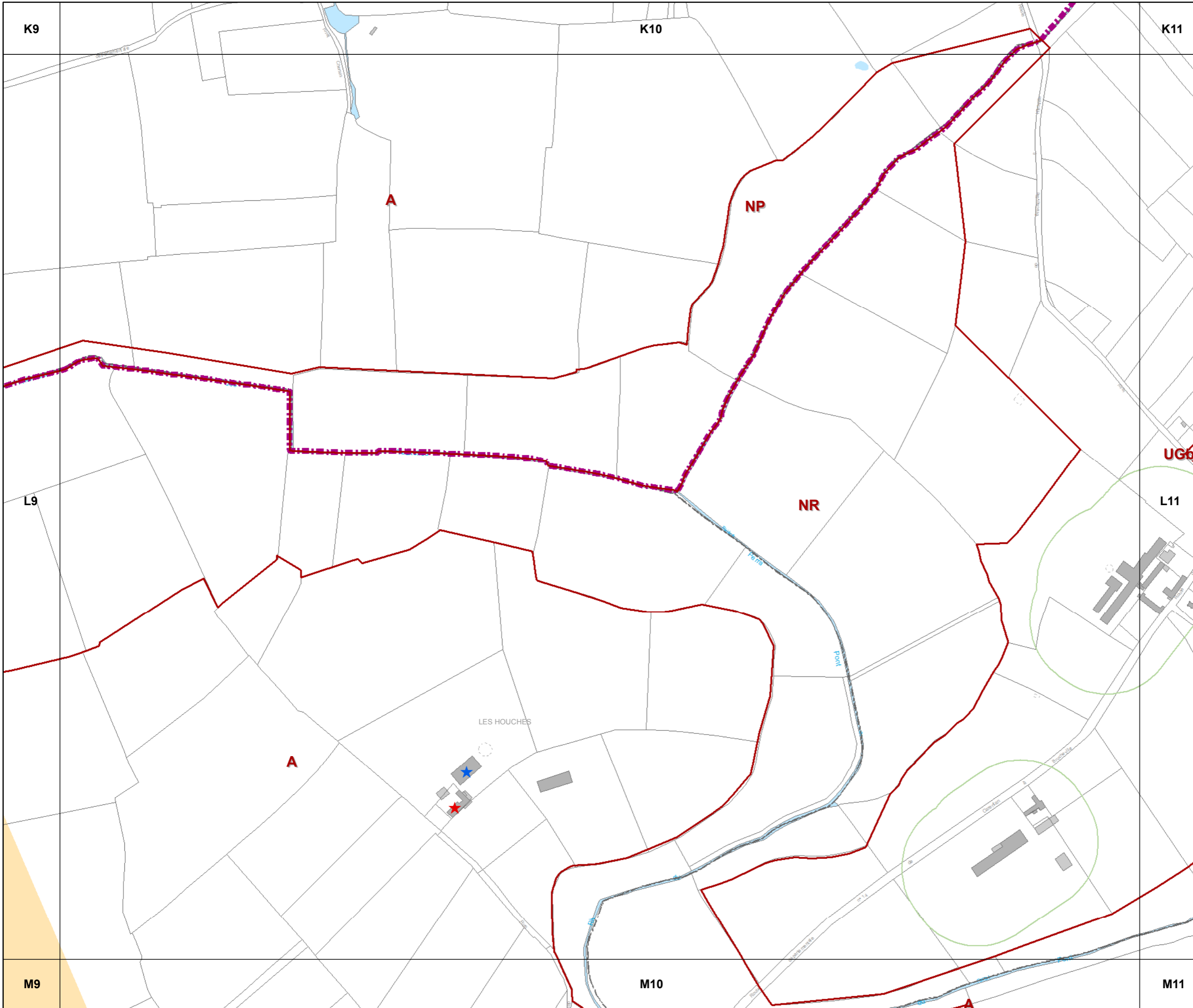


**3c REGLEMENT GRAPHIQUE  
et PRESCRIPTIONS  
D'URBANISME**

PLUi de la Baie du Cotentin  
1 / 5 000

**L9**

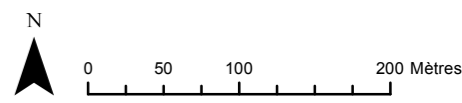
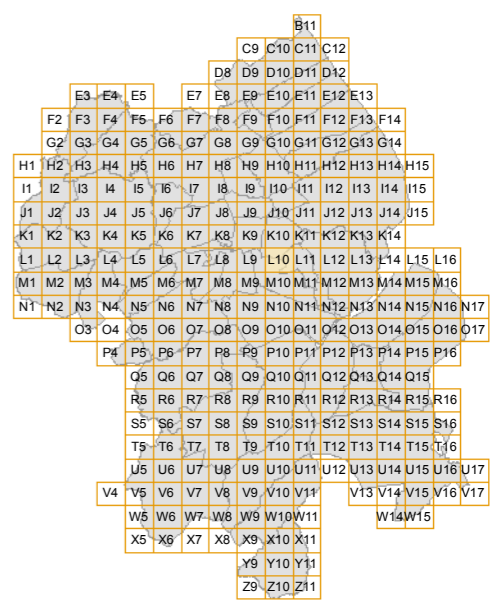


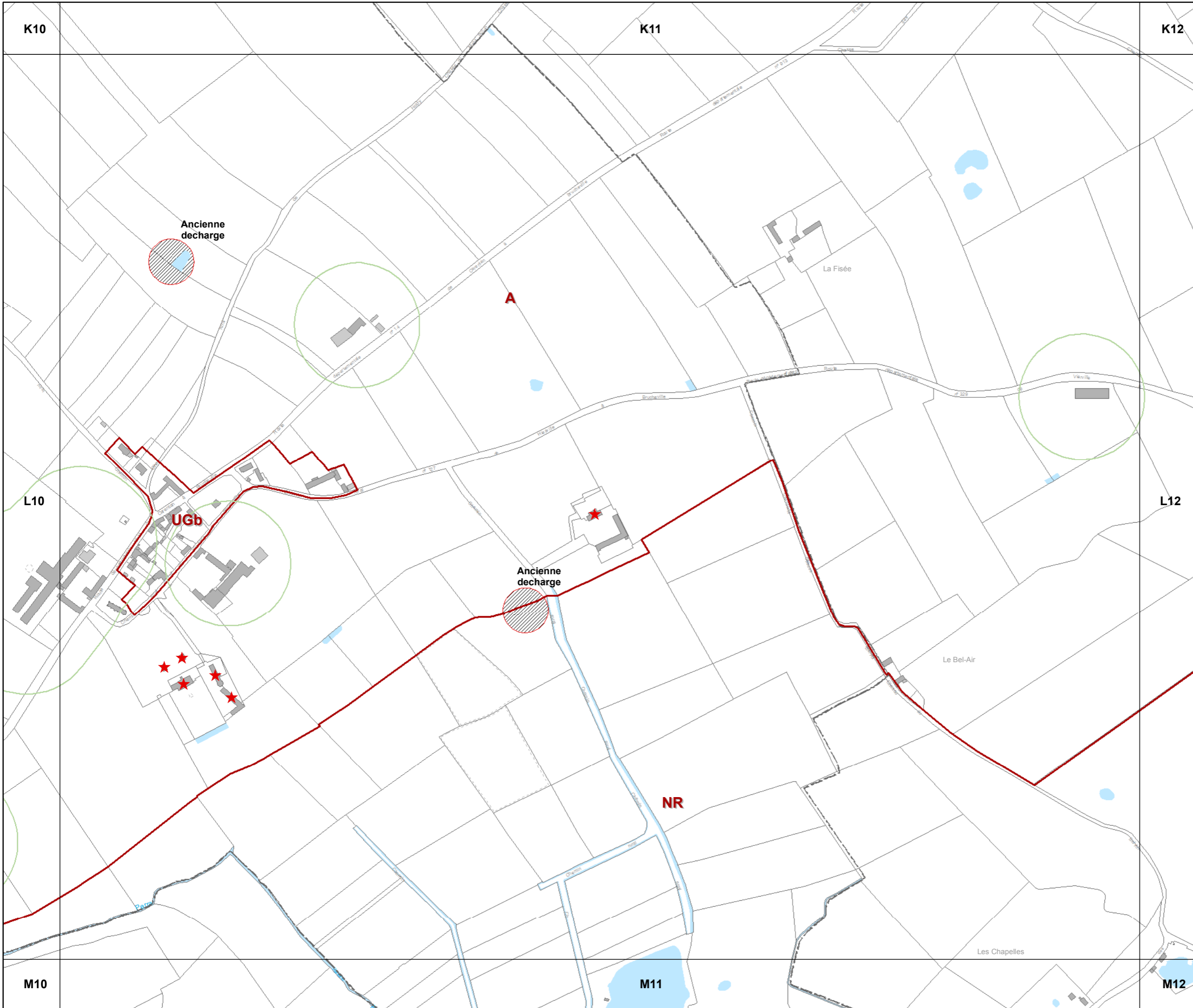


**3c REGLEMENT GRAPHIQUE  
et PRESCRIPTIONS  
D'URBANISME**

PLUi de la Baie du Cotentin  
1 / 5 000

**L10**

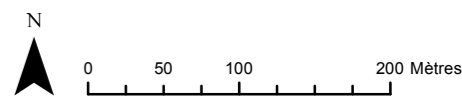





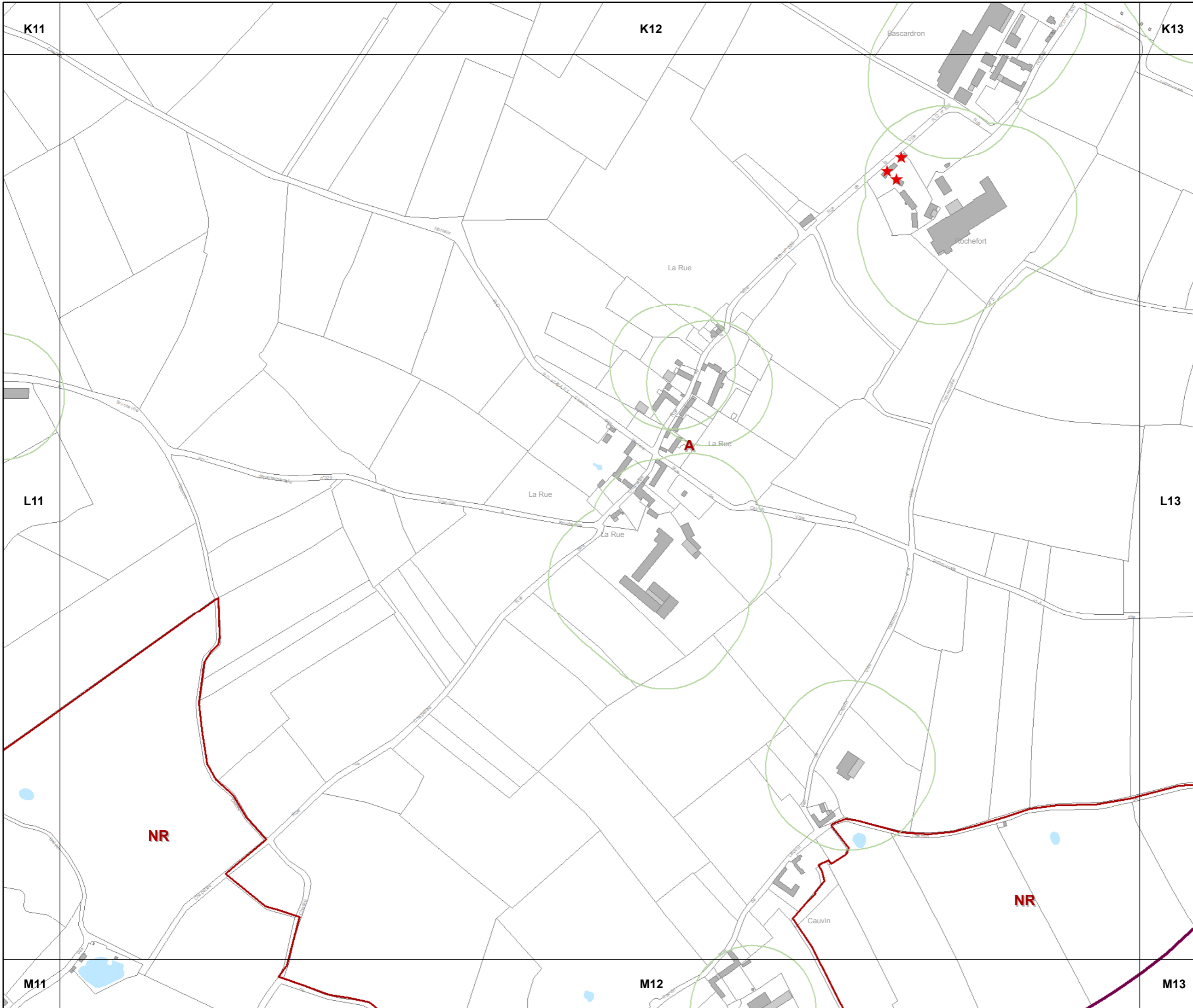
**3c REGLEMENT GRAPHIQUE  
et PRESCRIPTIONS  
D'URBANISME**

PLUi de la Baie du Cotentin  
1 / 5 000

**L11**



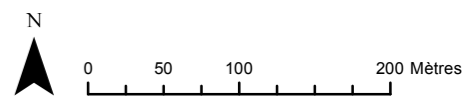
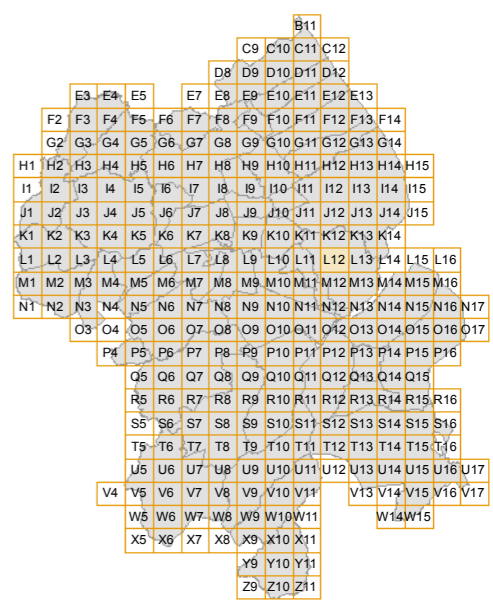


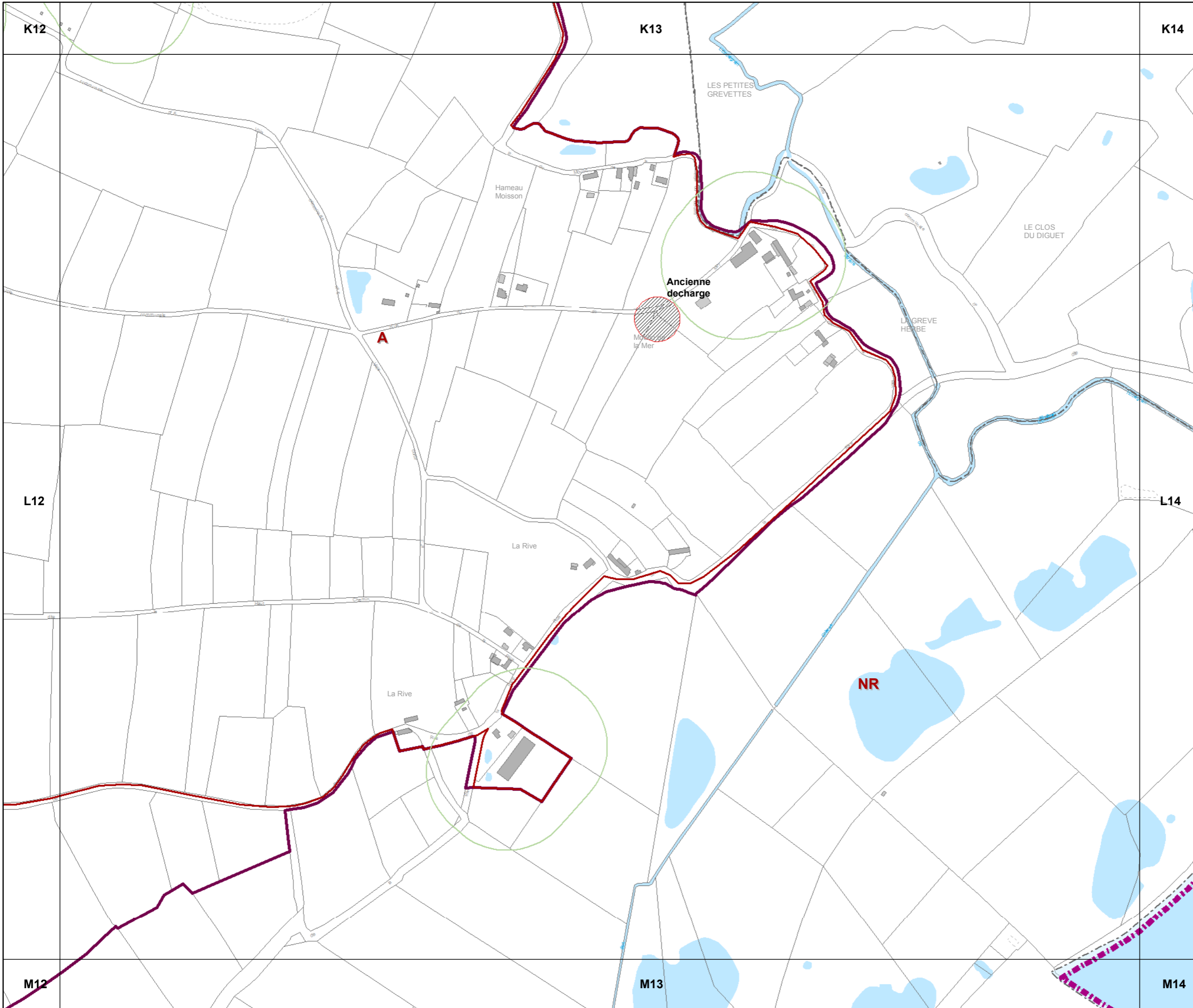


**3c REGLEMENT GRAPHIQUE  
et PRESCRIPTIONS  
D'URBANISME**

PLUi de la Baie du Cotentin  
1 / 5 000

**L12**

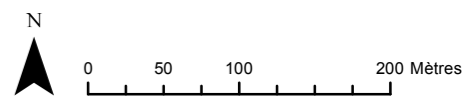
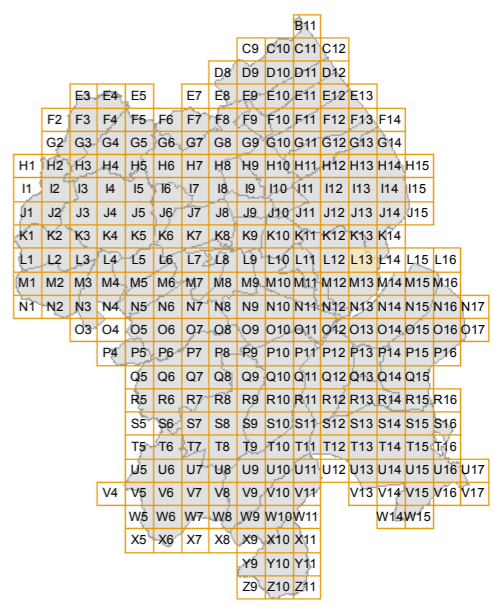


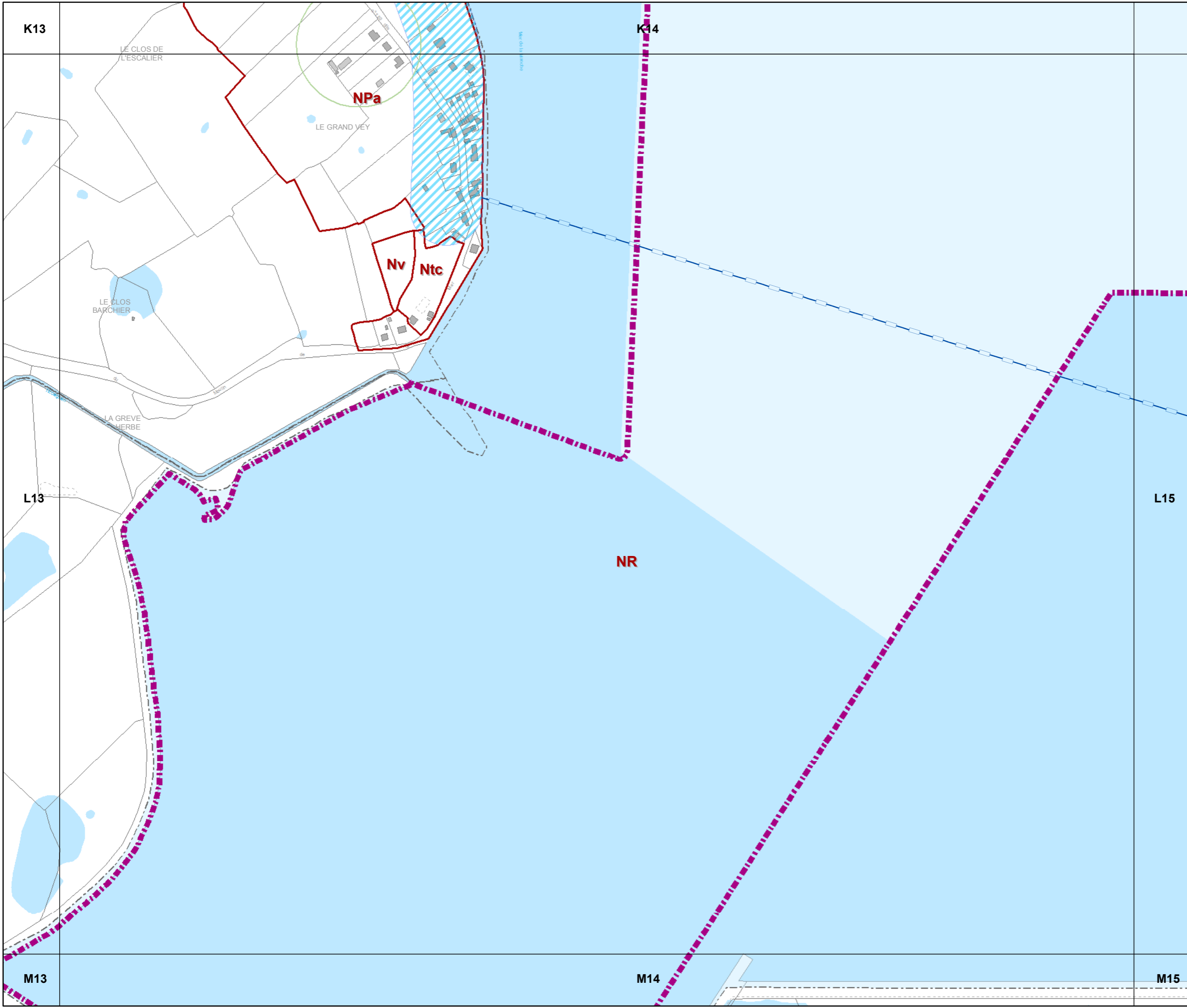


**3c REGLEMENT GRAPHIQUE  
et PRESCRIPTIONS  
D'URBANISME**

PLUi de la Baie du Cotentin  
1 / 5 000

**L13**

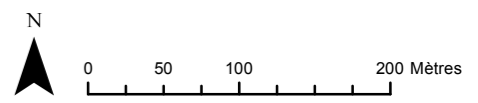
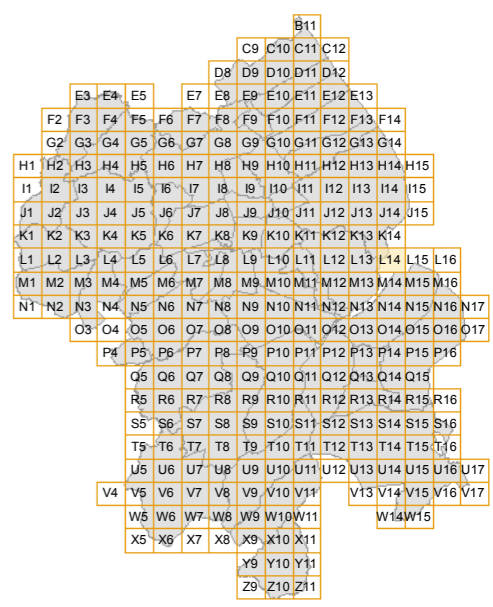




### 3c REGLEMENT GRAPHIQUE et PRESCRIPTIONS D'URBANISME

PLUi de la Baie du Cotentin  
1 / 5 000

**L14**



K14

3c REGLEMENT GRAPHIQUE  
et PRESCRIPTIONS  
D'URBANISME

PLUi de la Baie du Cotentin  
1 / 5 000

L15

MER

DE

LA

NR

L14

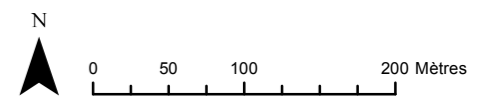
L16



M14

M15

M16

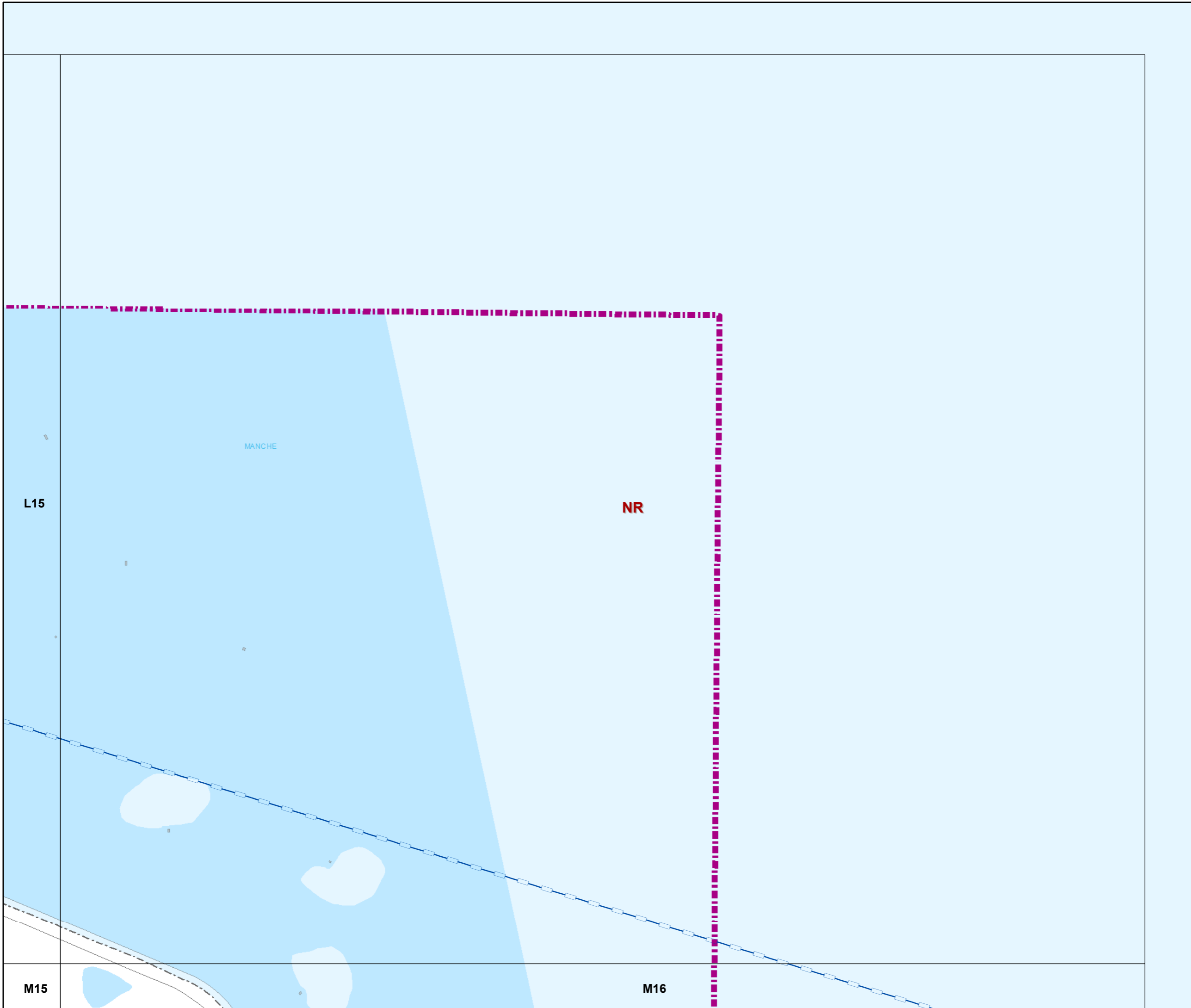
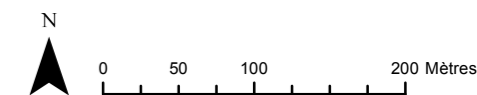
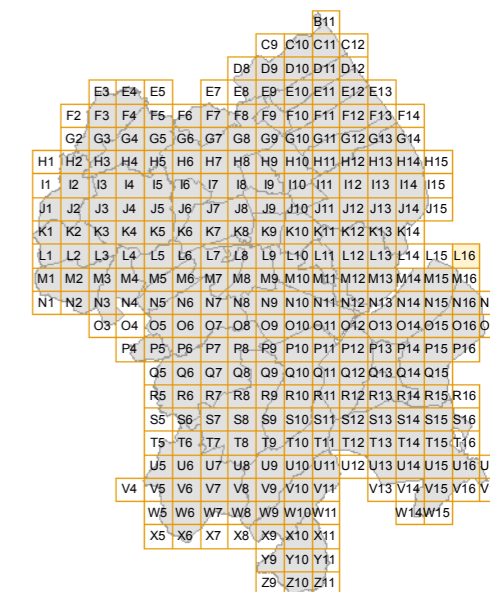


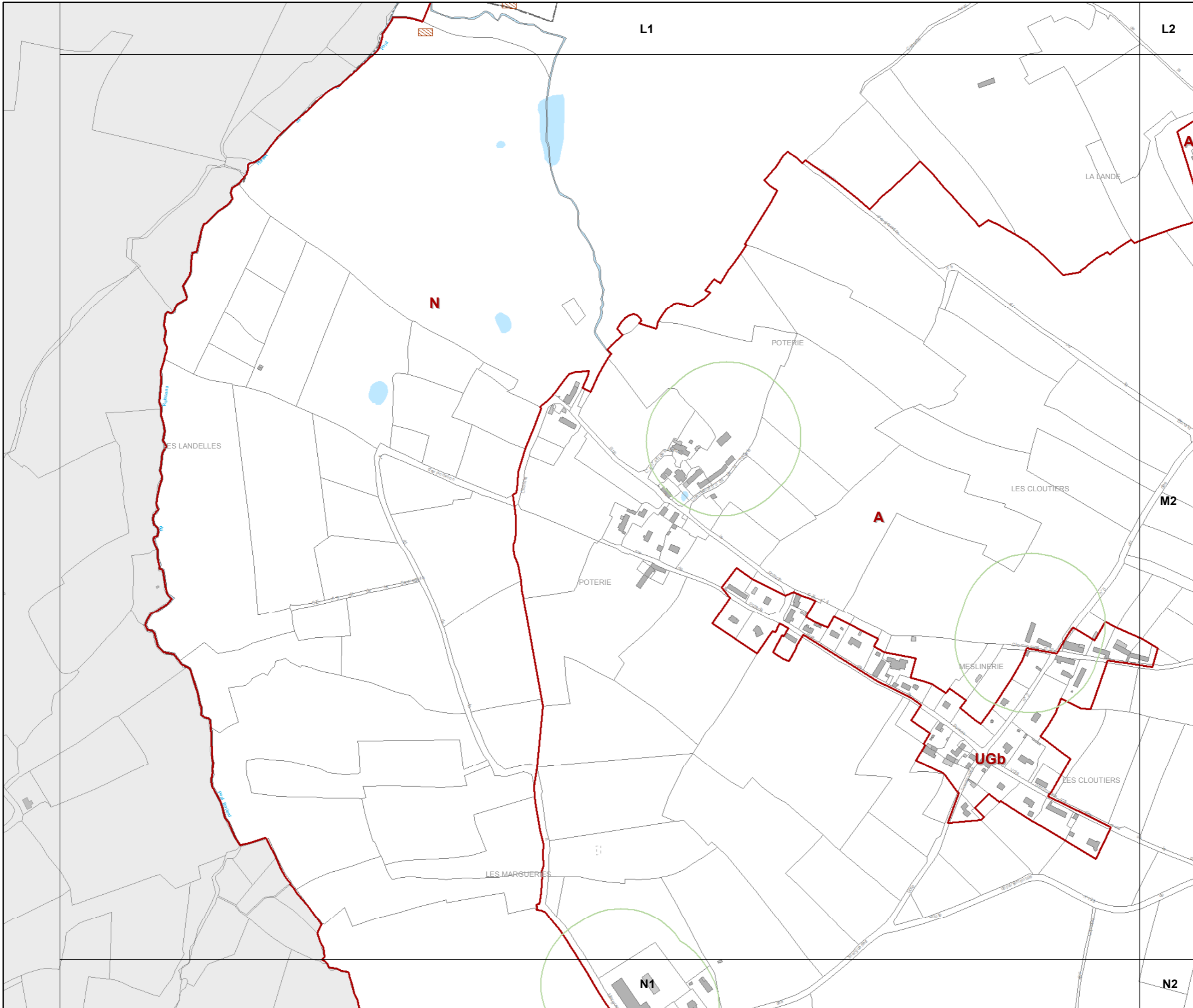
**3c REGLEMENT GRAPHIQUE  
et PRESCRIPTIONS  
D'URBANISME**

PLUi de la Baie du Cotentin

1 / 5 000

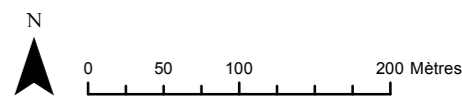
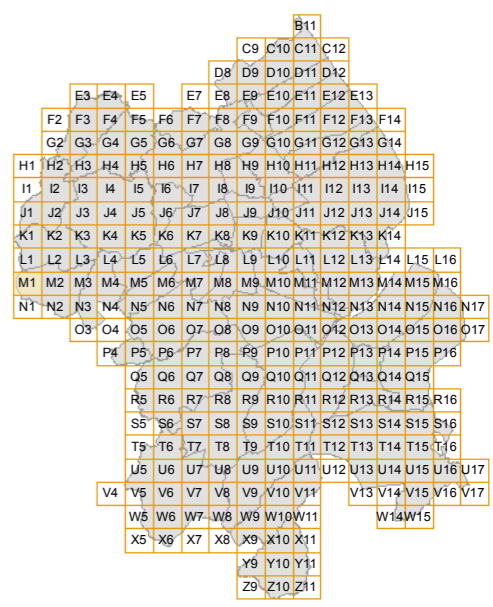
**L16**



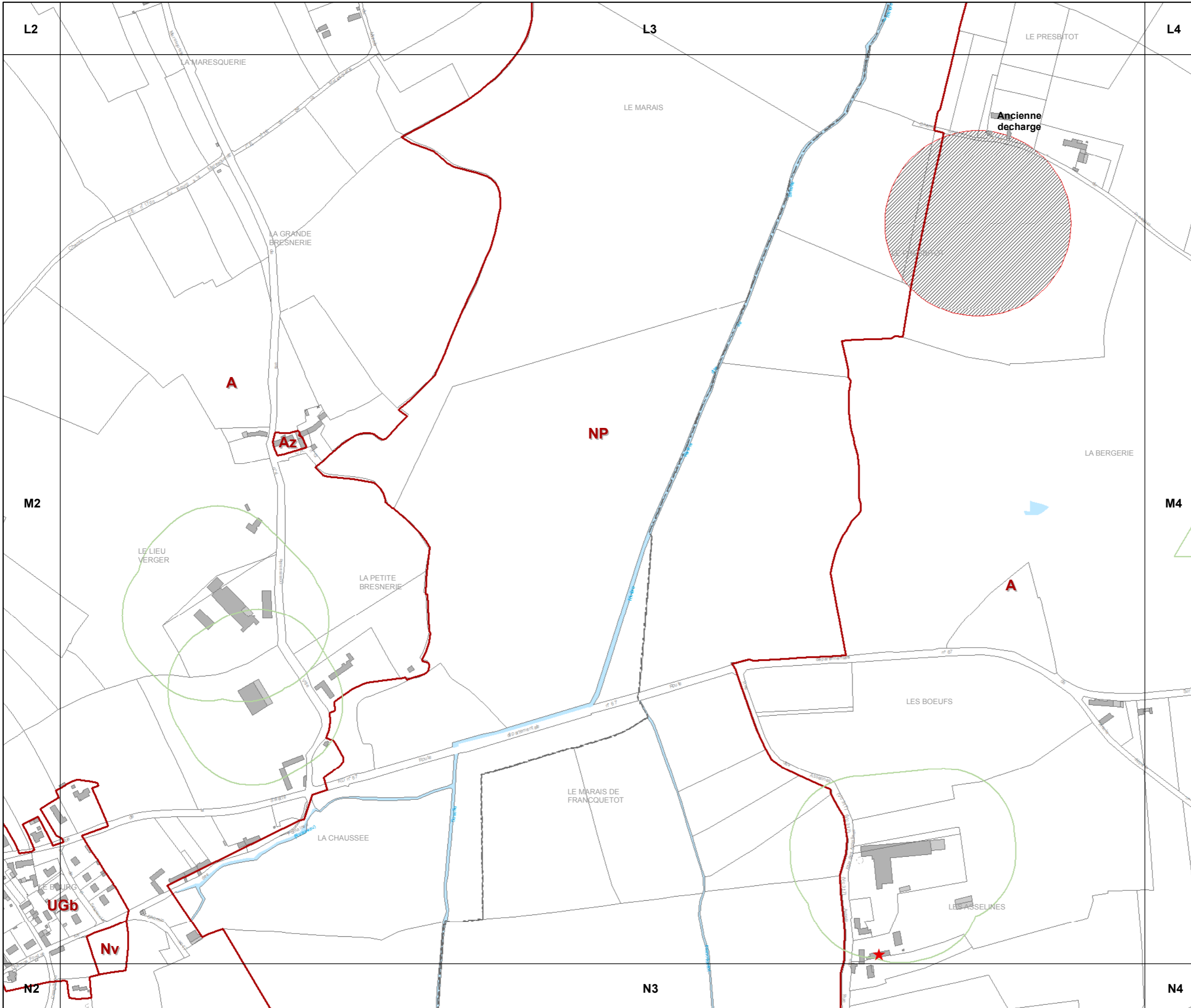


**3c REGLEMENT GRAPHIQUE  
et PRESCRIPTIONS  
D'URBANISME**

PLUi de la Baie du Cotentin  
1 / 5 000



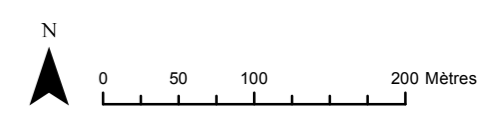
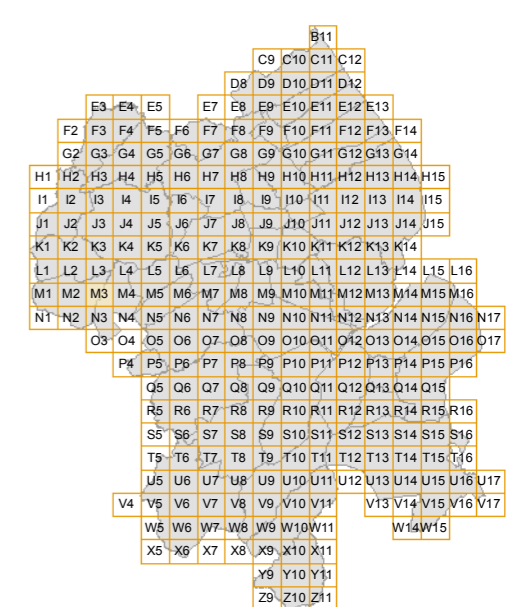




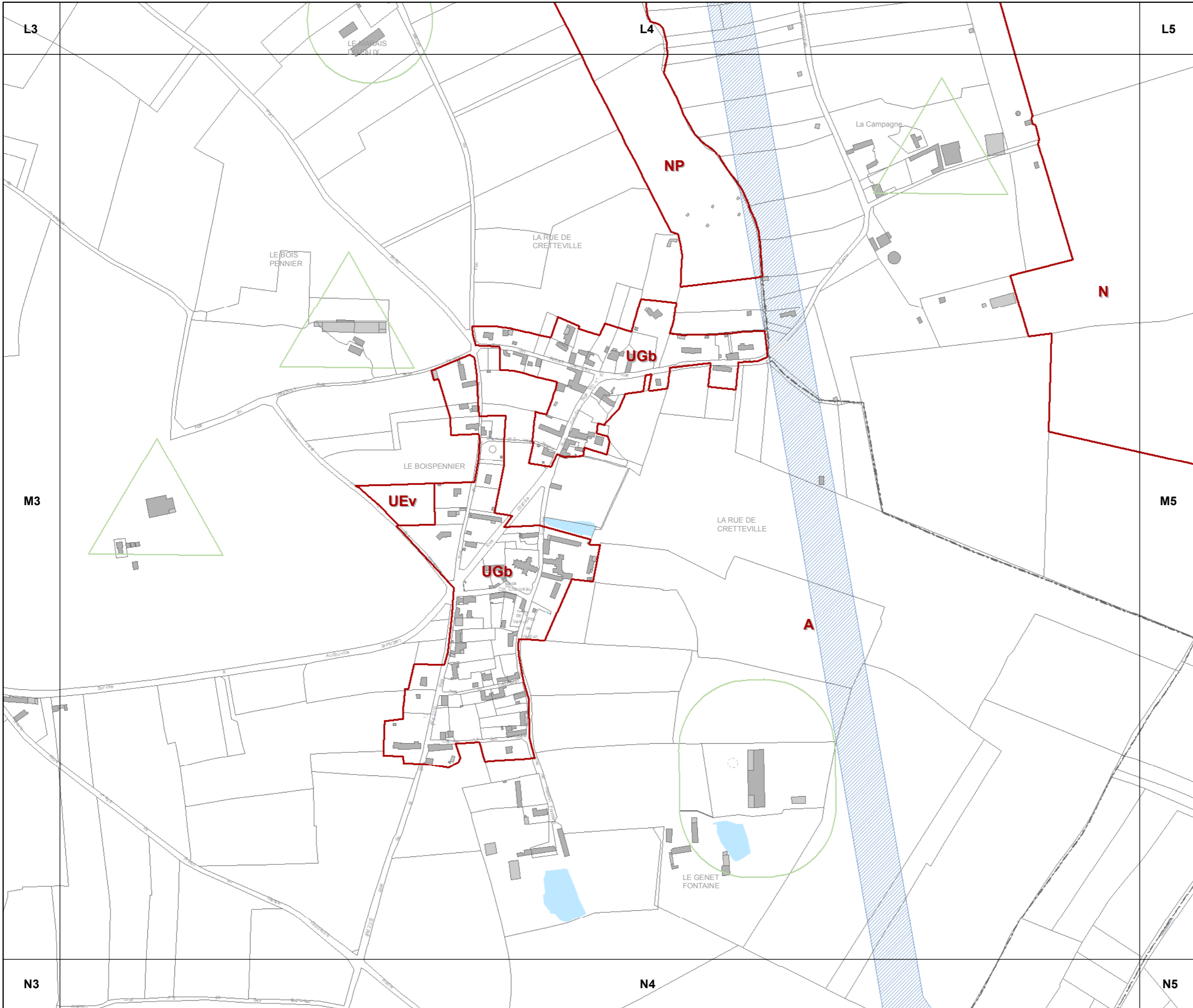
**3c REGLEMENT GRAPHIQUE  
et PRESCRIPTIONS  
D'URBANISME**

PLUi de la Baie du Cotentin

1 / 5 000





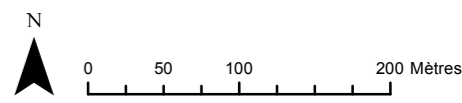



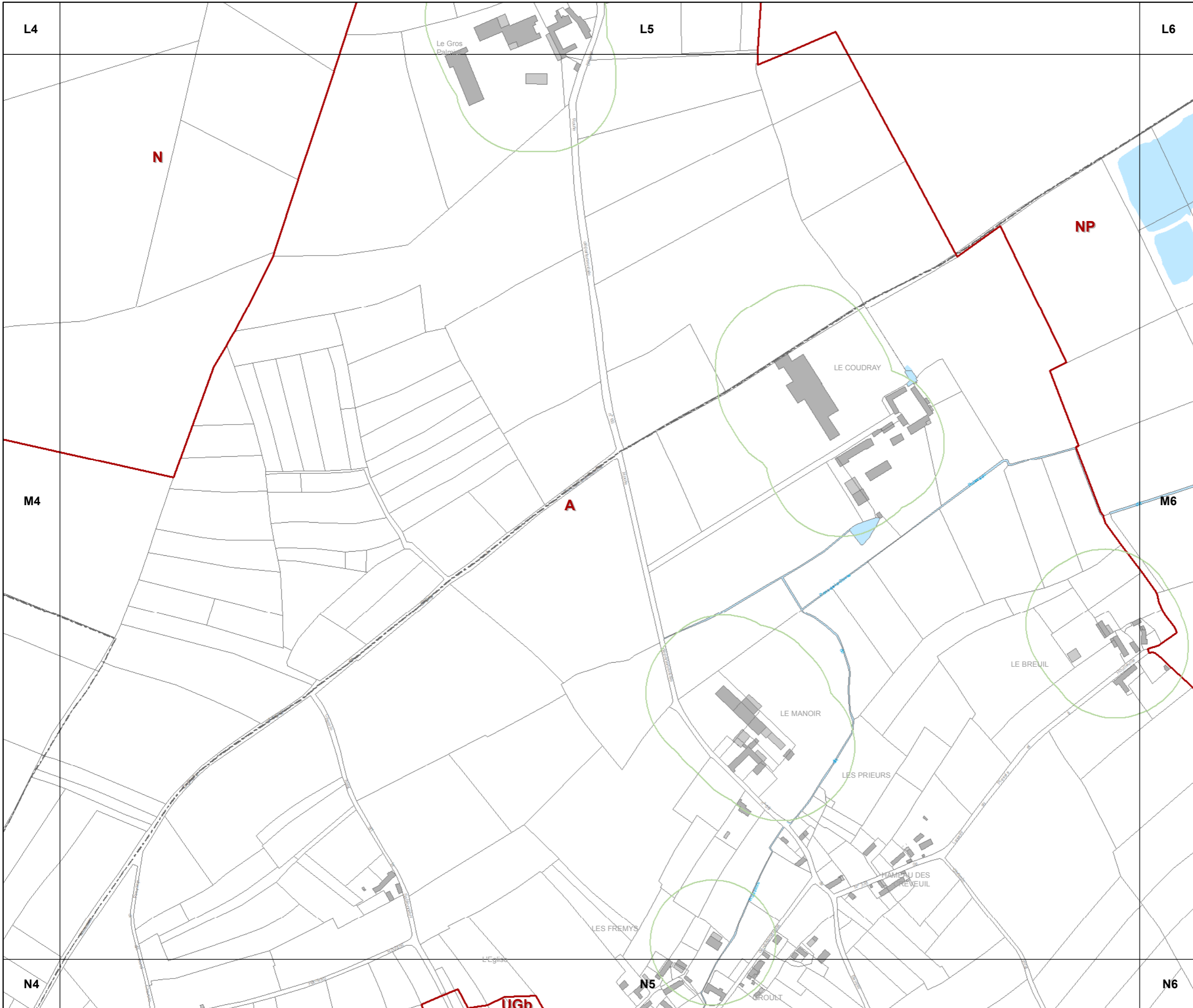
**3c REGLEMENT GRAPHIQUE  
et PRESCRIPTIONS  
D'URBANISME**

PLUi de la Baie du Cotentin

1 / 5 000

**M4**

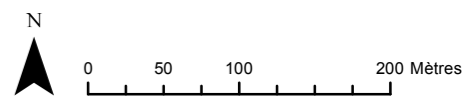
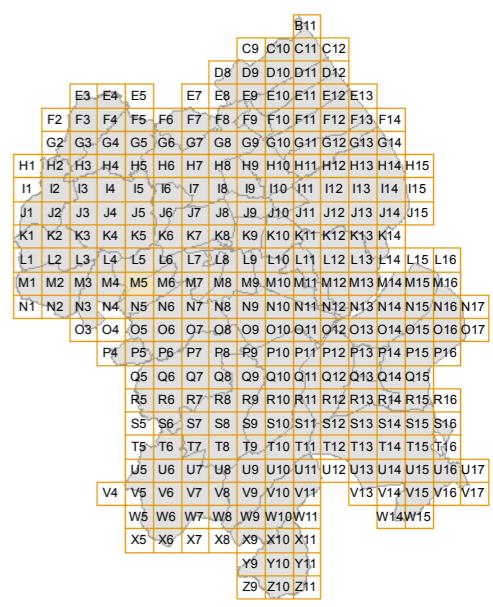




**3c REGLEMENT GRAPHIQUE  
et PRESCRIPTIONS  
D'URBANISME**

PLUi de la Baie du Cotentin  
1 / 5 000

**M5**

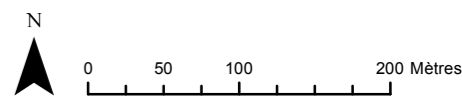



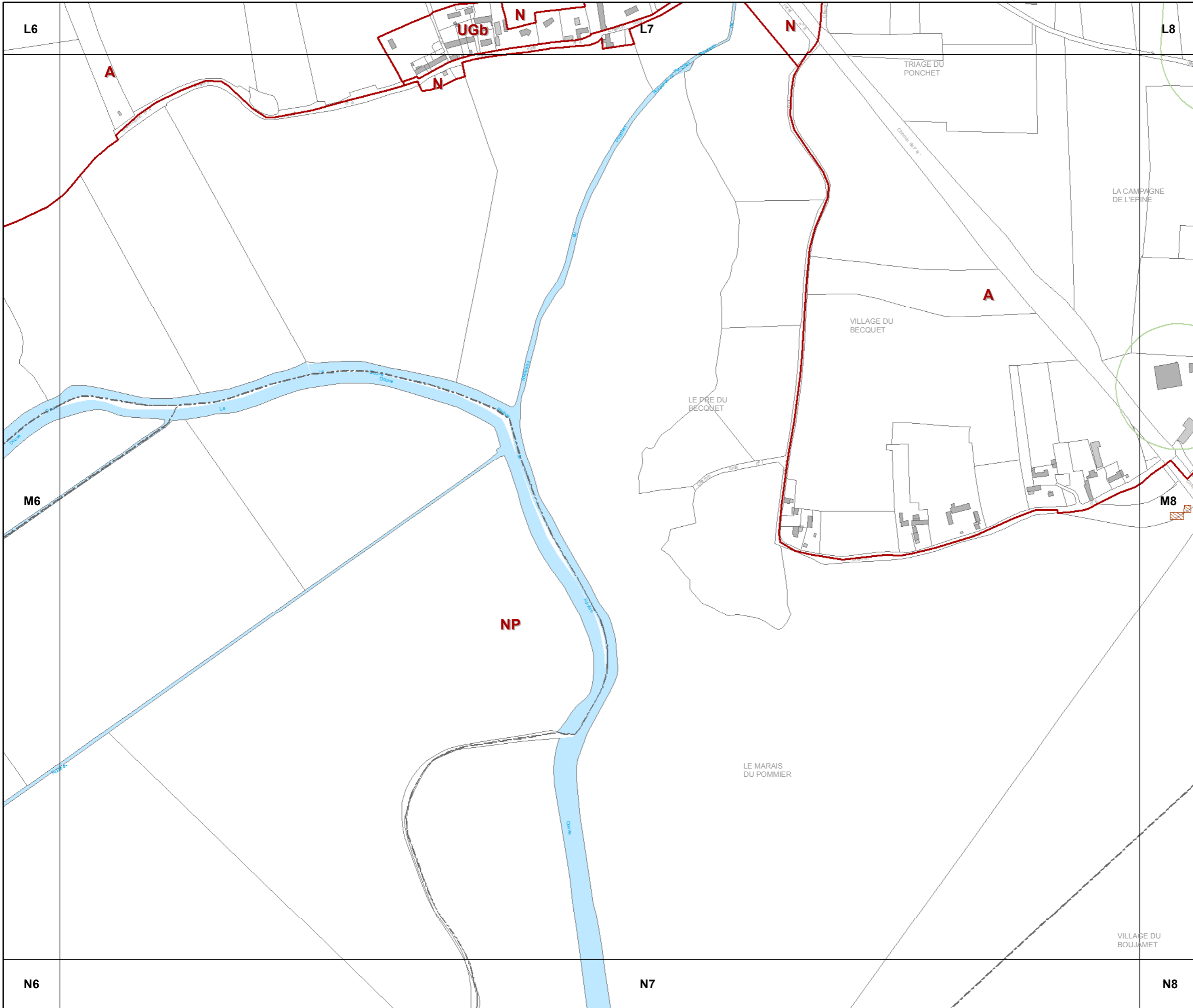


**3c REGLEMENT GRAPHIQUE  
et PRESCRIPTIONS  
D'URBANISME**

PLUi de la Baie du Cotentin  
1 / 5 000

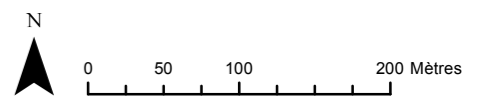
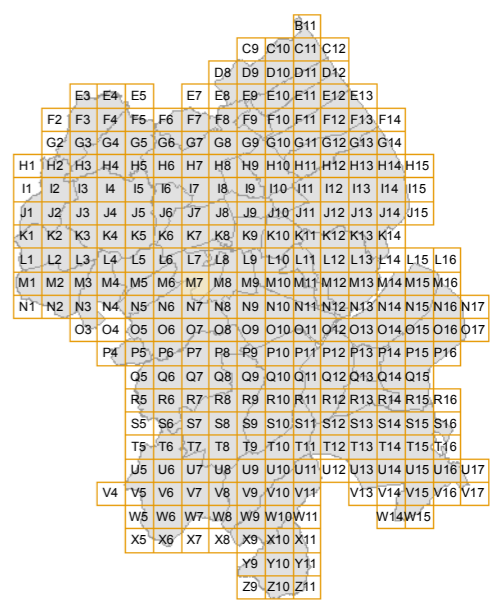
**M6**

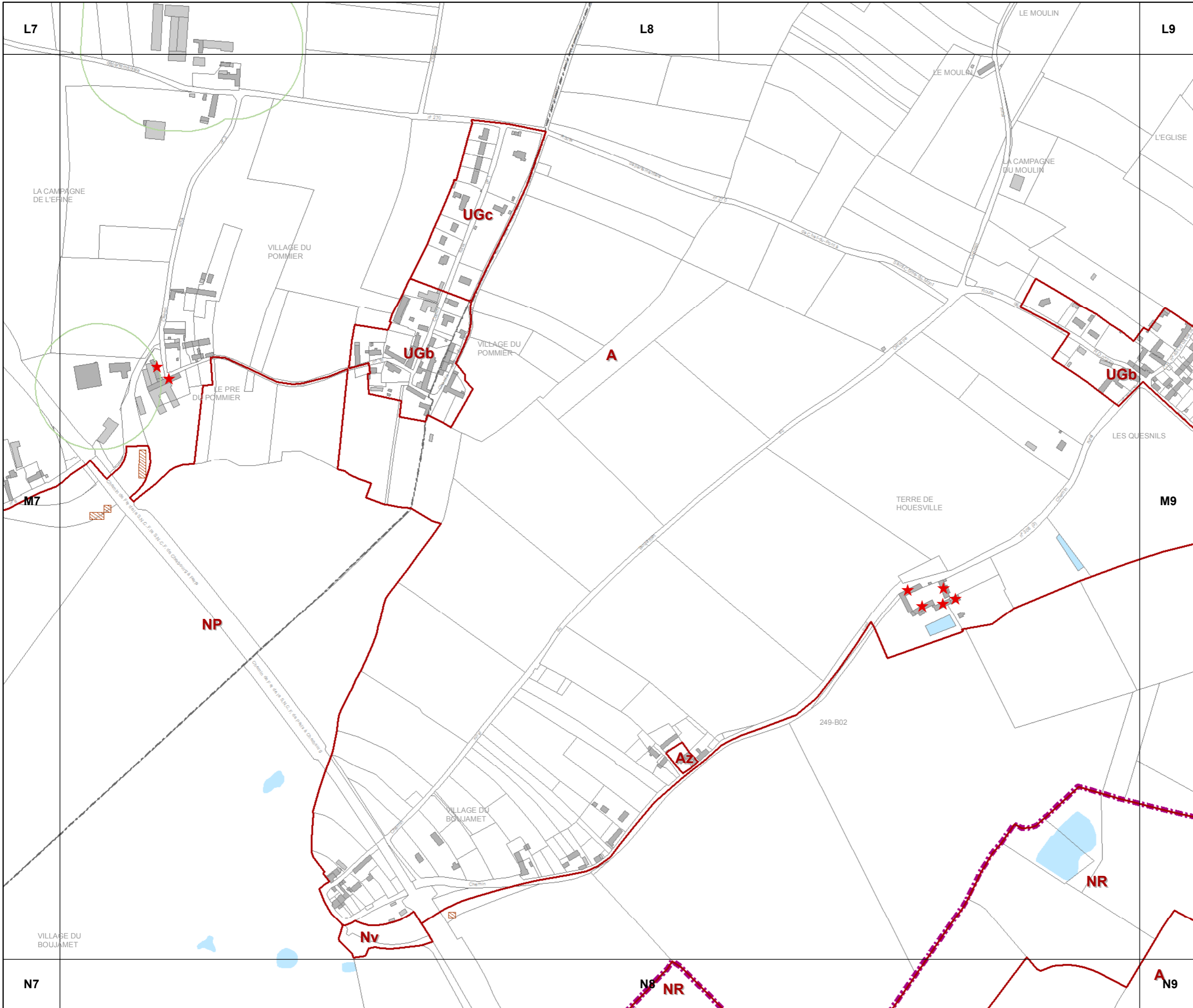




**3c REGLEMENT GRAPHIQUE  
et PRESCRIPTIONS  
D'URBANISME**

PLUi de la Baie du Cotentin  
1 / 5 000

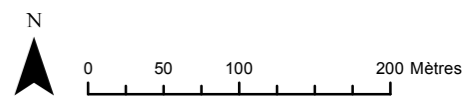
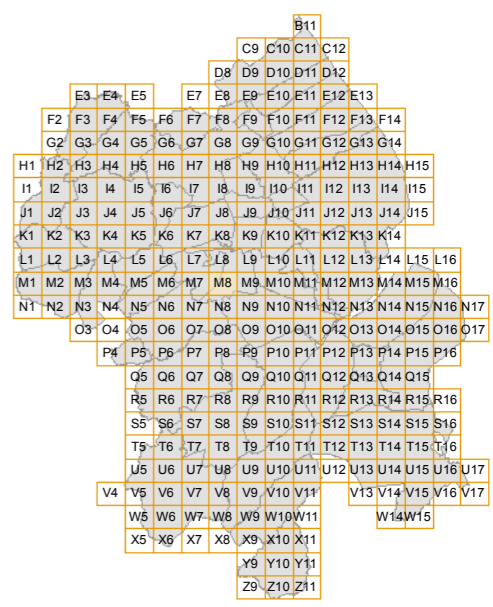


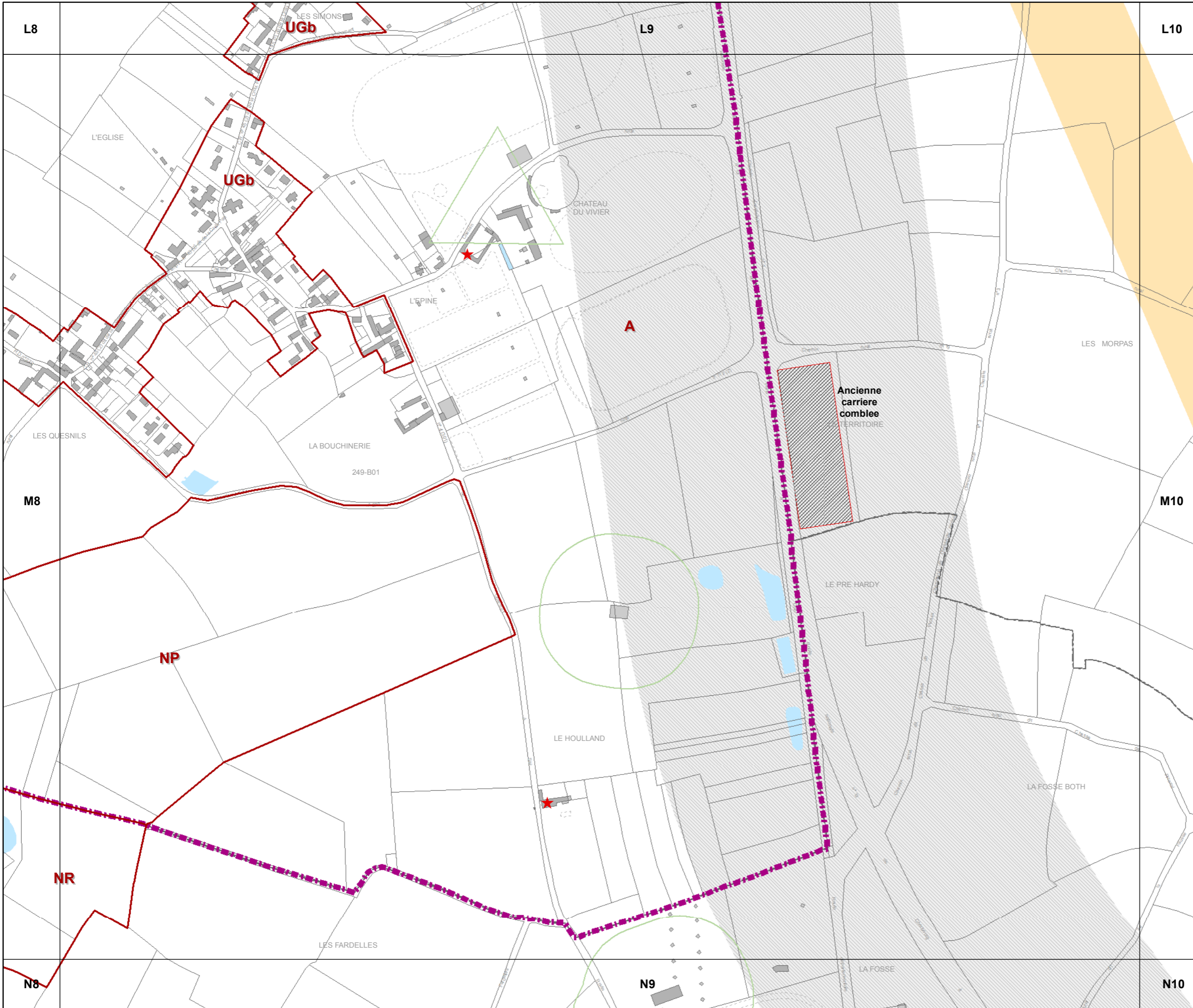


**3c REGLEMENT GRAPHIQUE  
et PRESCRIPTIONS  
D'URBANISME**

PLUi de la Baie du Cotentin  
1 / 5 000

**M8**

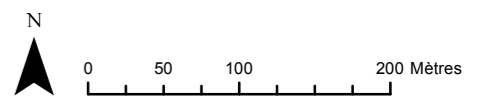
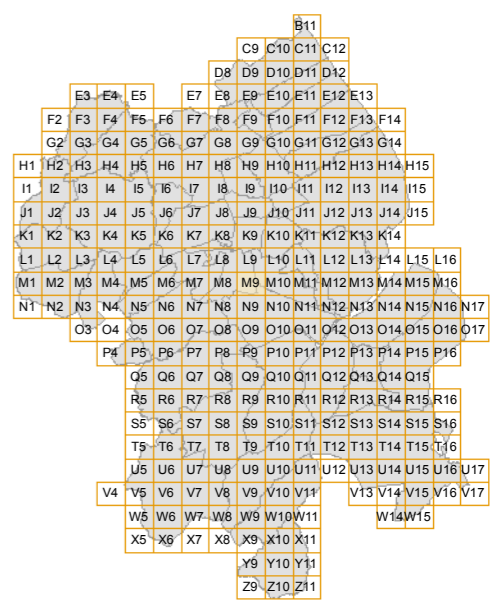


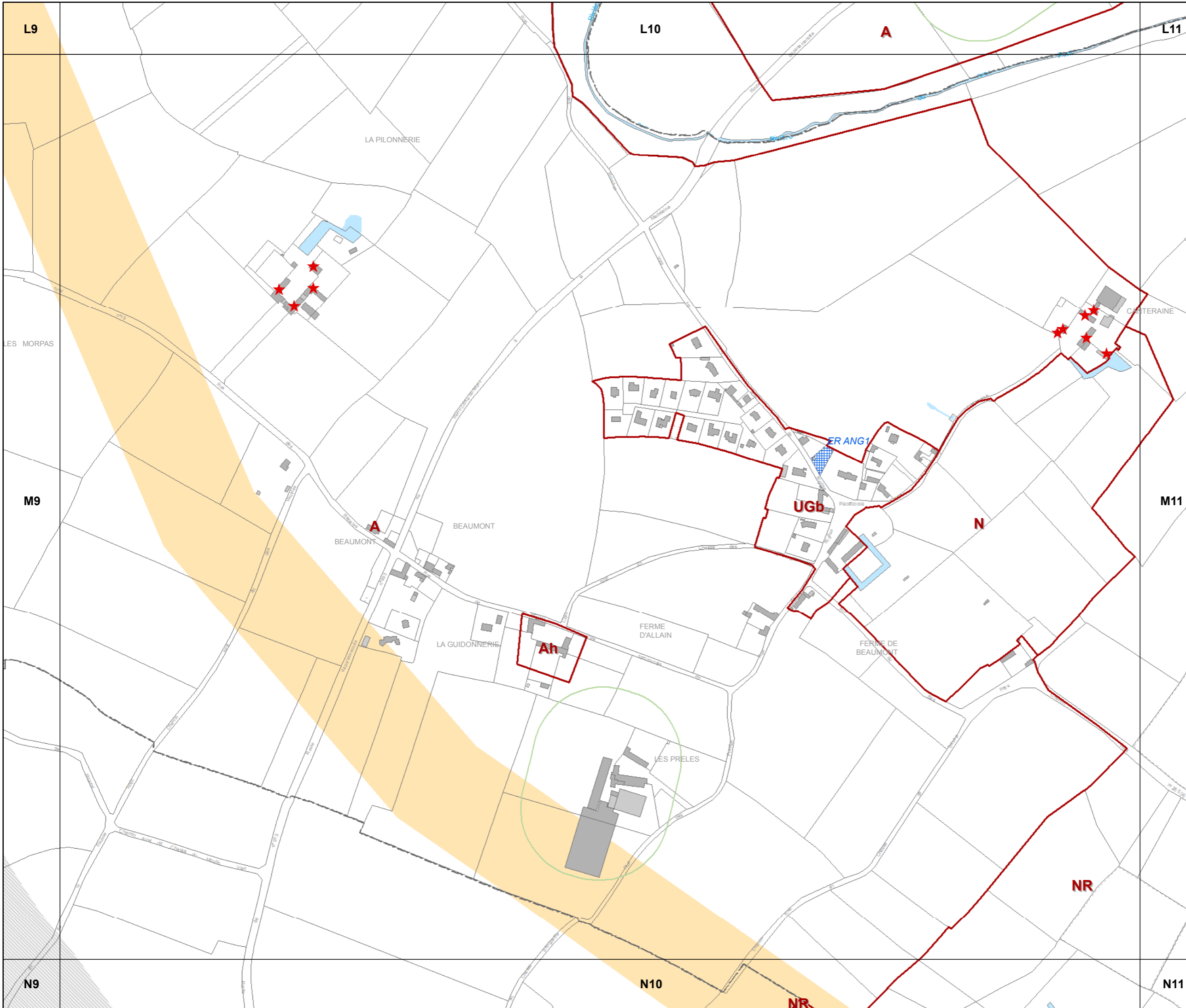


**3c REGLEMENT GRAPHIQUE  
et PRESCRIPTIONS  
D'URBANISME**

PLUi de la Baie du Cotentin  
1 / 5 000

**M9**

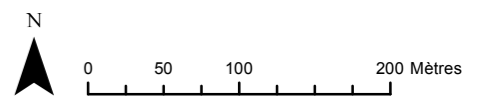
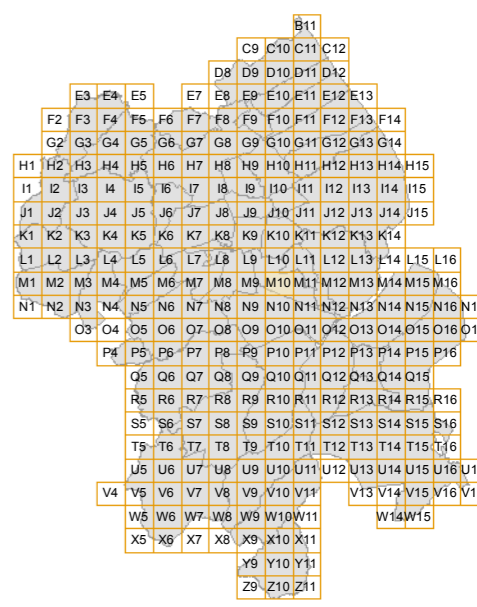


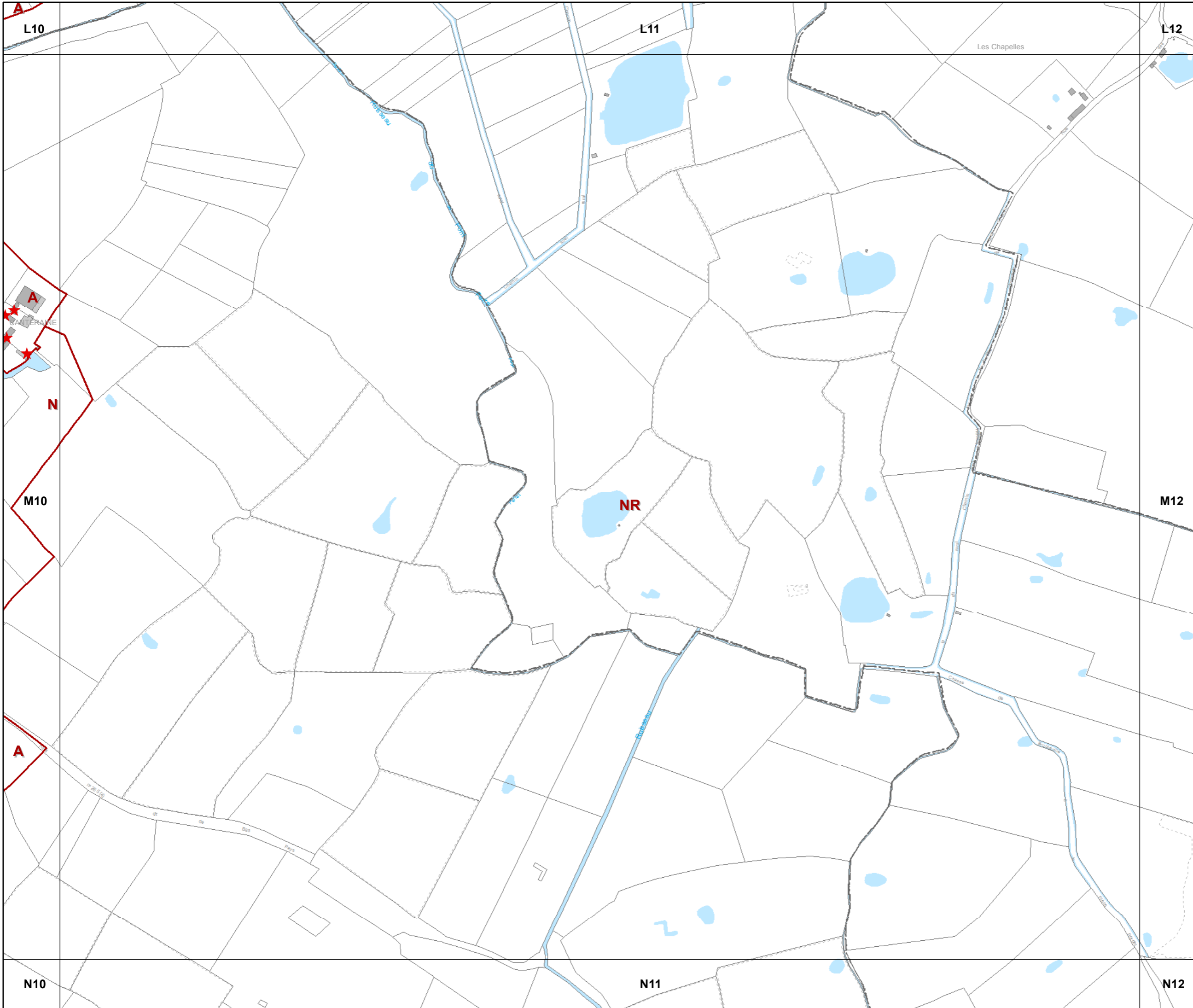


**3c REGLEMENT GRAPHIQUE et PRESCRIPTIONS D'URBANISME**

PLUi de la Baie du Cotentin  
1 / 5 000

**M10**



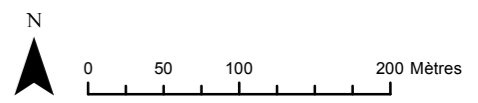
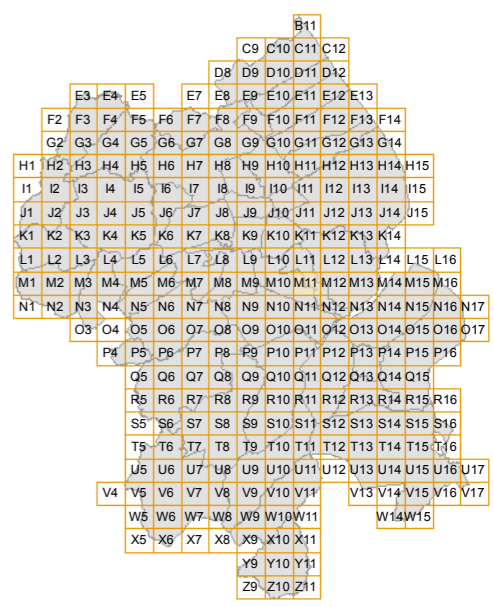


**3c REGLEMENT GRAPHIQUE  
et PRESCRIPTIONS  
D'URBANISME**

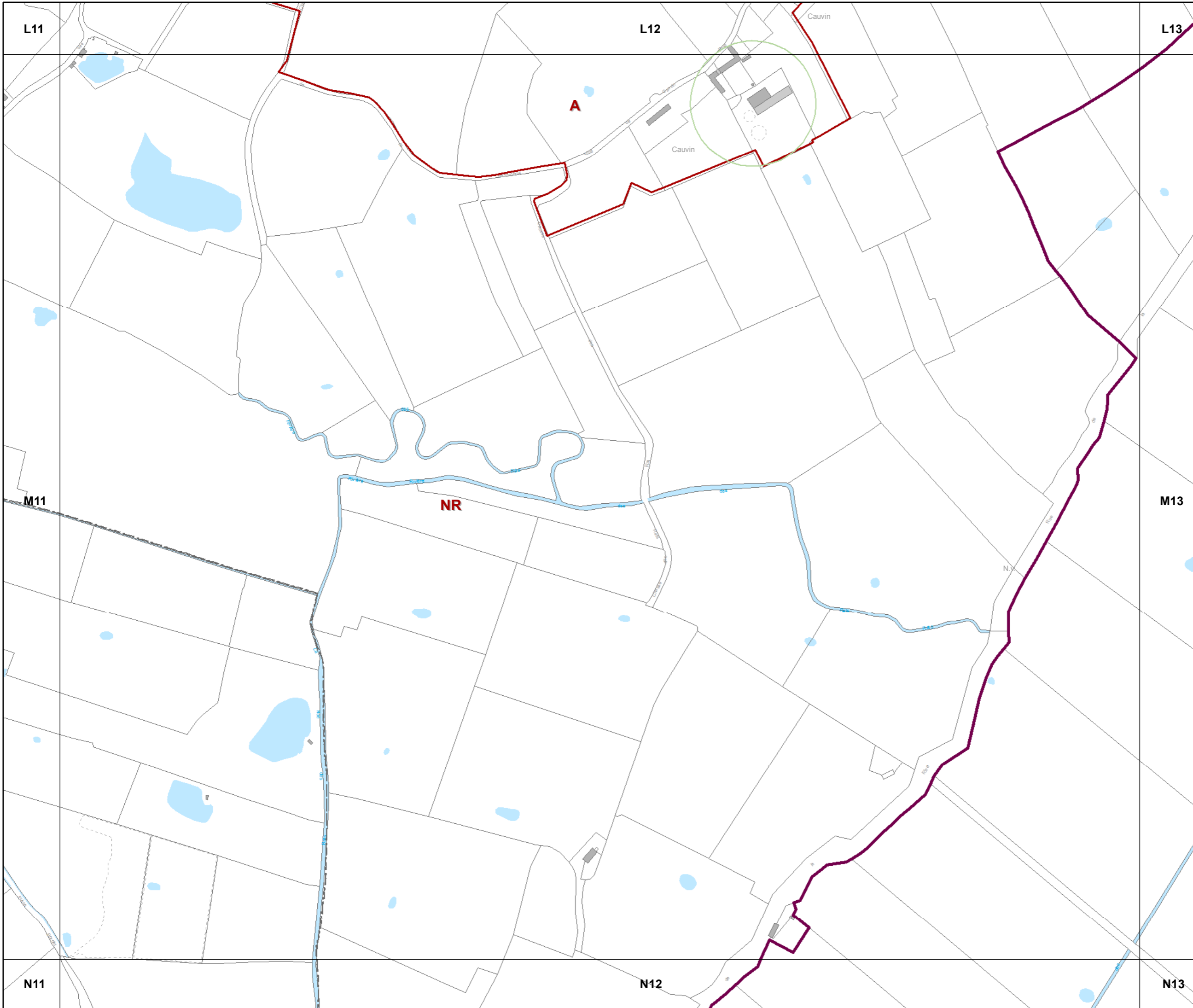
PLUi de la Baie du Cotentin

1 / 5 000

**M11**



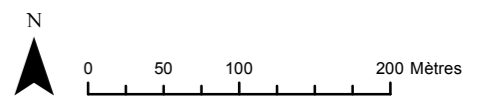
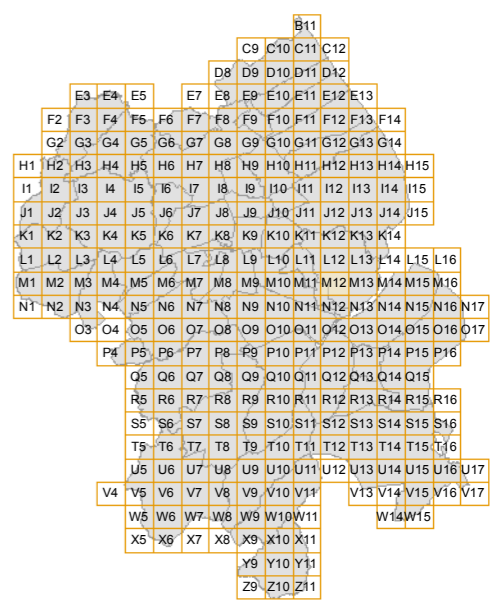


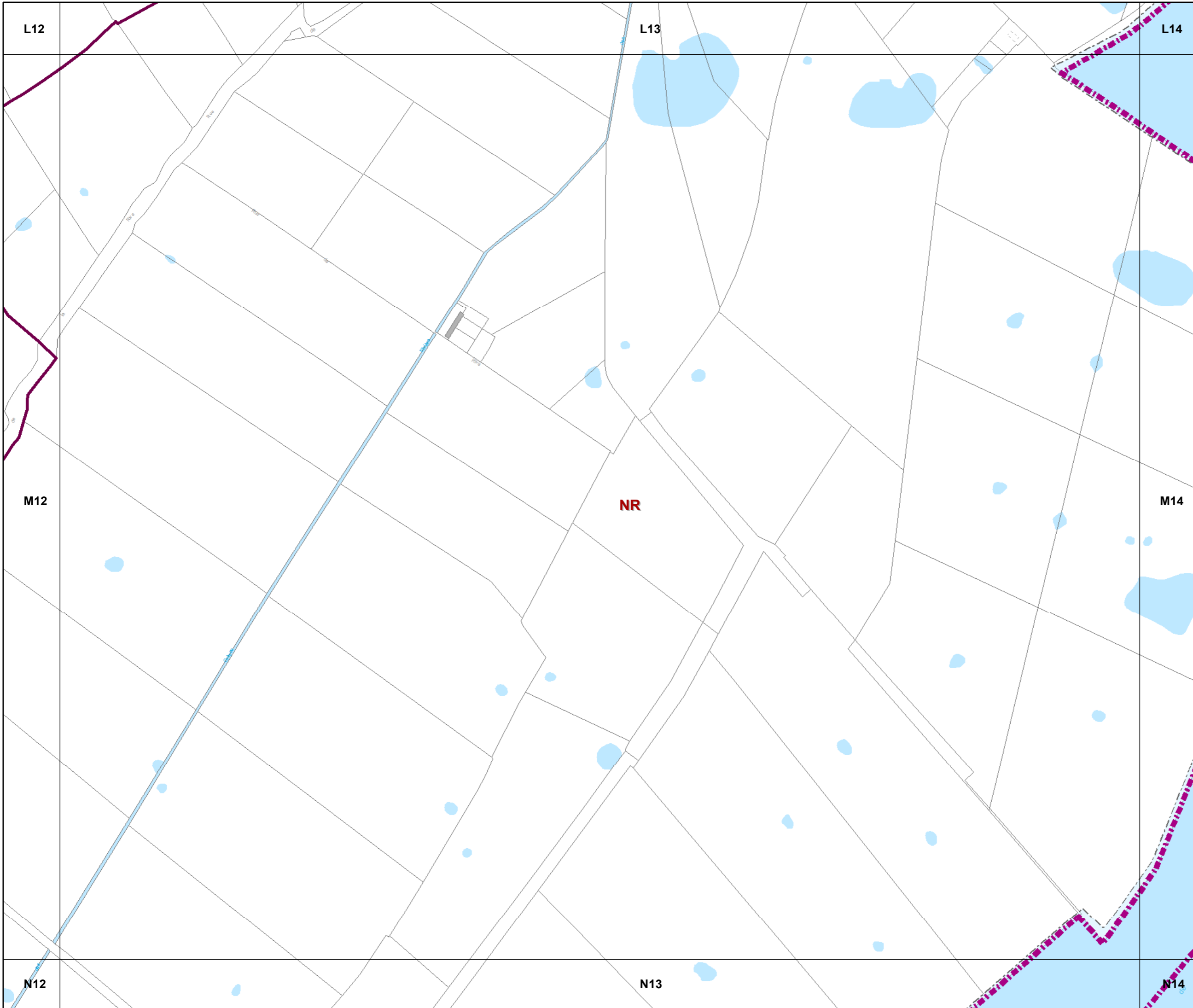


**3c REGLEMENT GRAPHIQUE  
et PRESCRIPTIONS  
D'URBANISME**

PLUi de la Baie du Cotentin  
1 / 5 000

**M12**

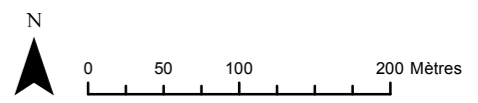
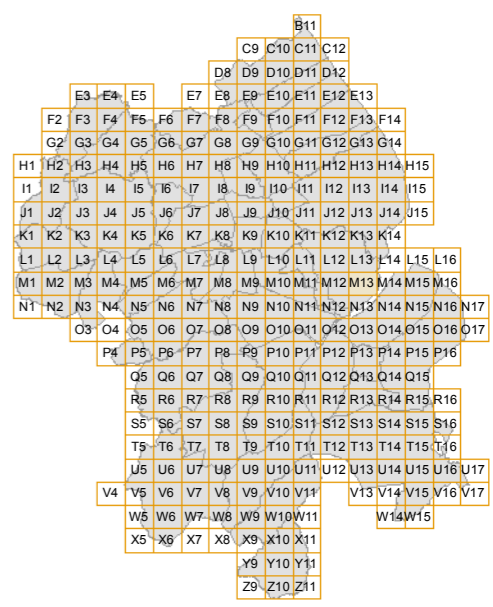


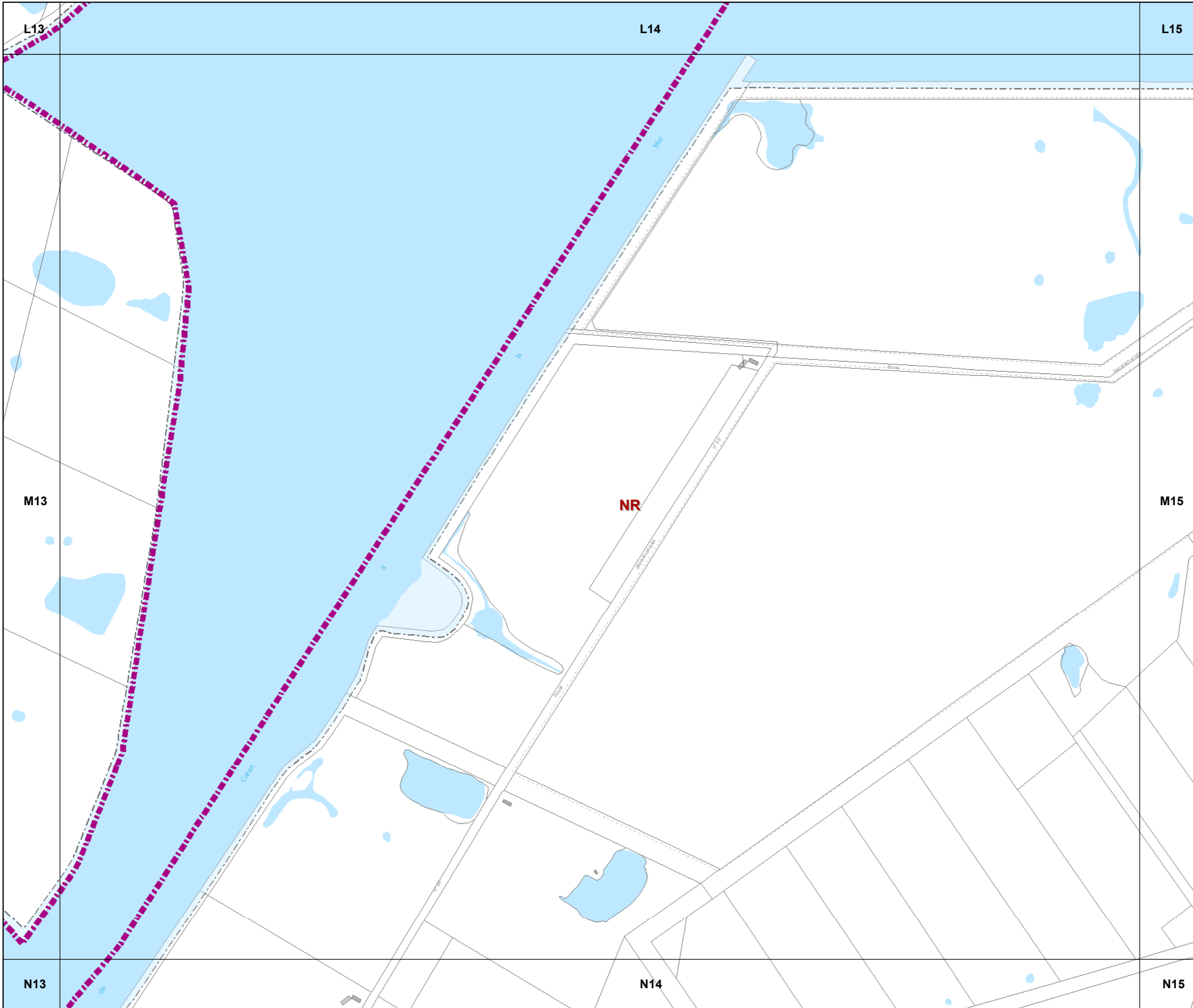


**3c REGLEMENT GRAPHIQUE  
et PRESCRIPTIONS  
D'URBANISME**

PLUi de la Baie du Cotentin  
1 / 5 000

**M13**

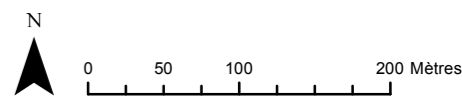



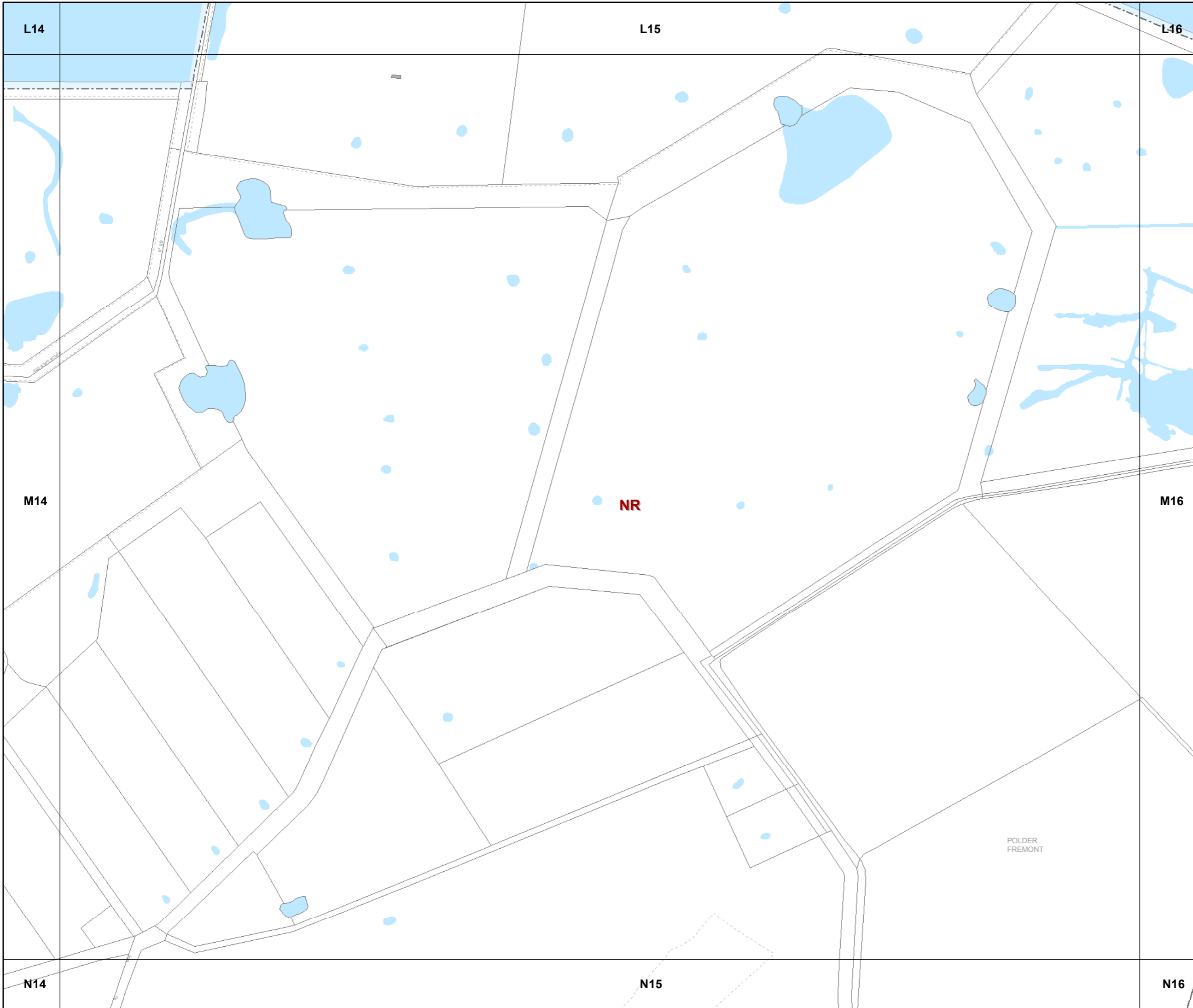


**3c REGLEMENT GRAPHIQUE  
et PRESCRIPTIONS  
D'URBANISME**

PLUi de la Baie du Cotentin  
1 / 5 000

**M14**

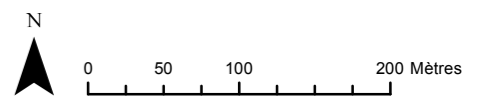
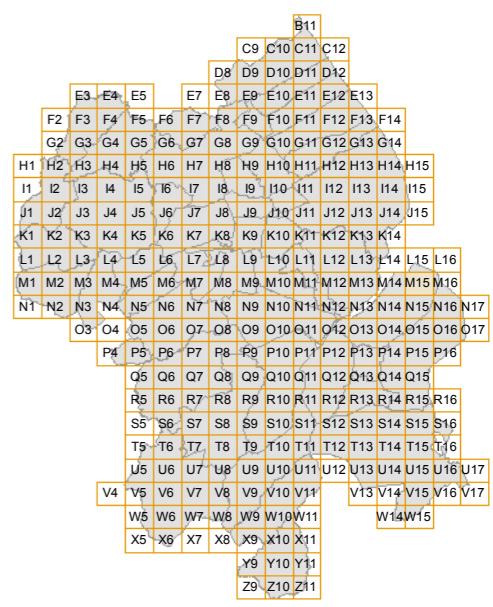




**3c REGLEMENT GRAPHIQUE  
et PRESCRIPTIONS  
D'URBANISME**

PLUi de la Baie du Cotentin  
1 / 5 000

**M15**



L15

L16

### 3c REGLEMENT GRAPHIQUE et PRESCRIPTIONS D'URBANISME

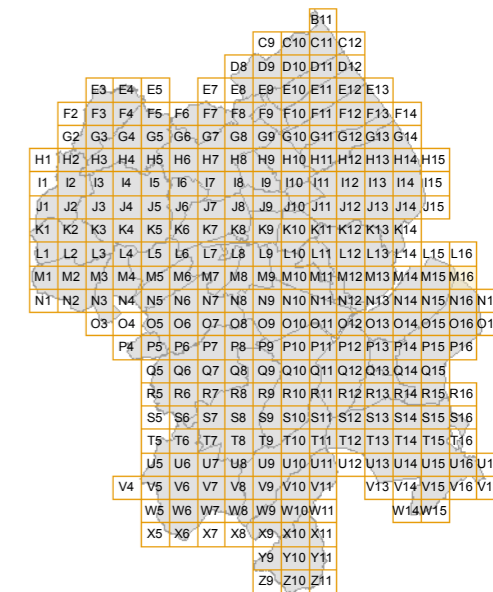
PLUi de la Baie du Cotentin

1 / 5 000

# M16

M15

NR



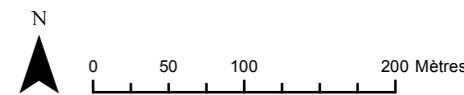
POINTE DE  
BREVANDS

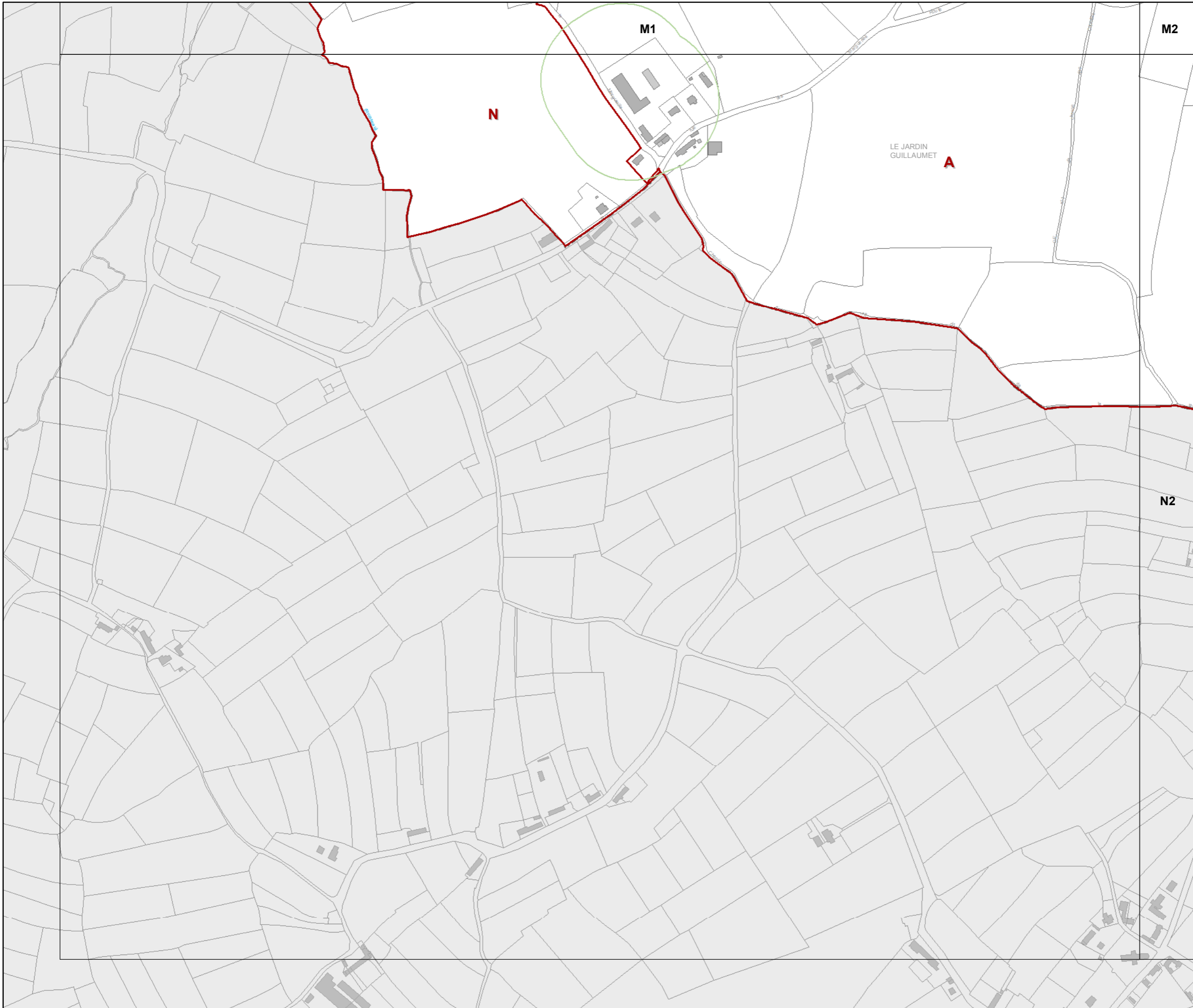
MANCHE

N15

N16

N17

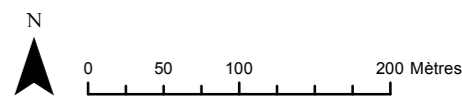
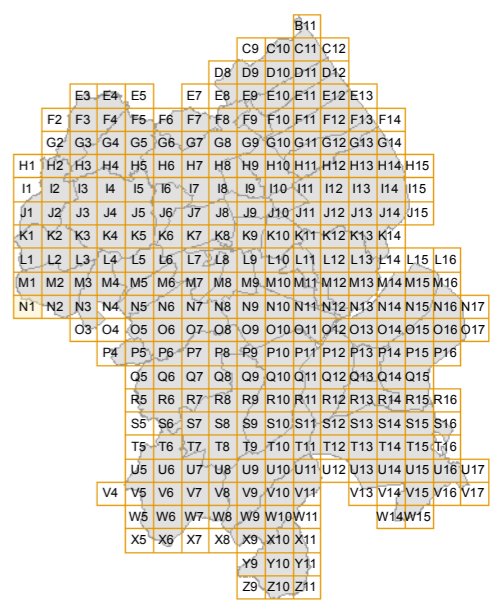


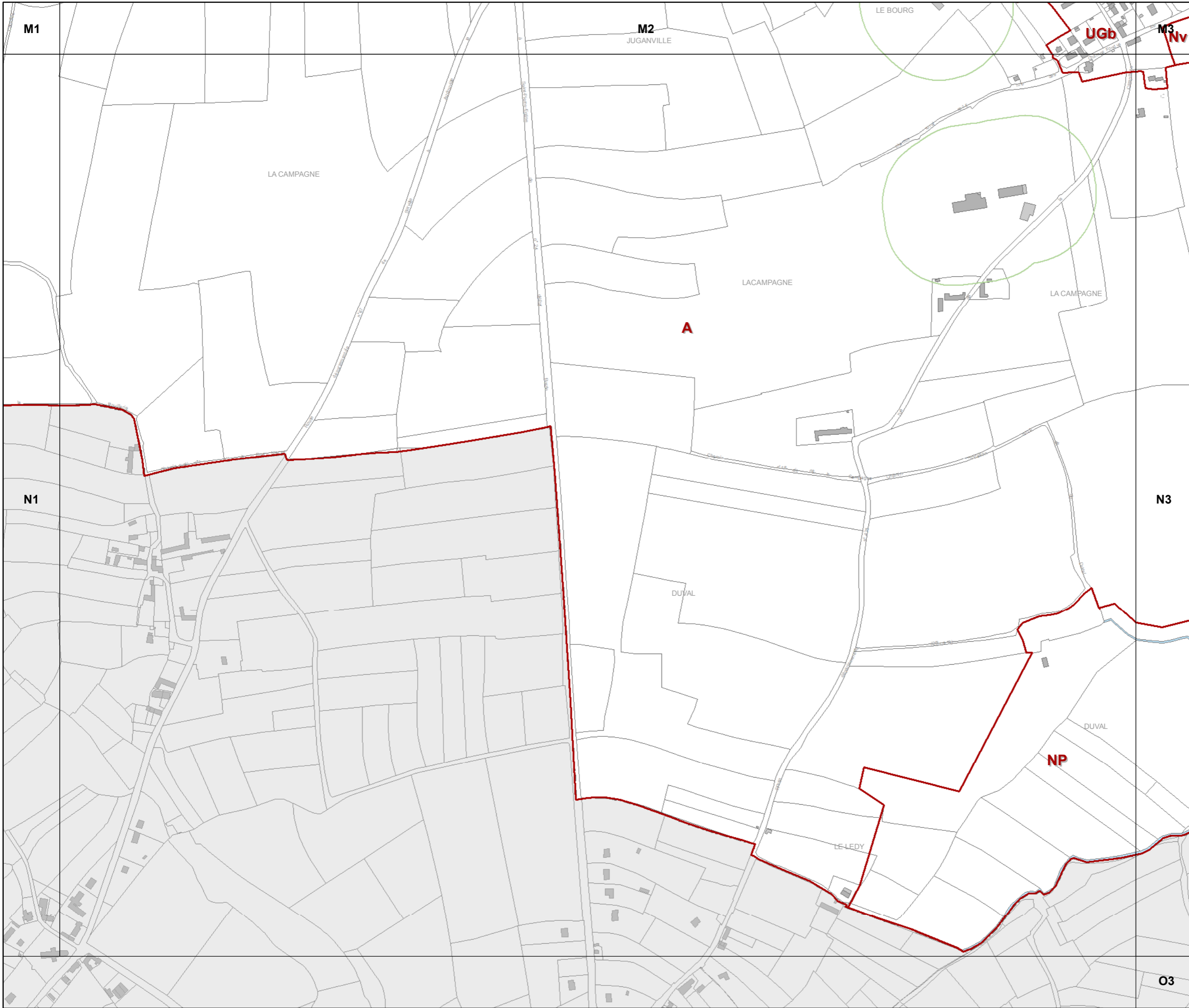


**3c REGLEMENT GRAPHIQUE  
et PRESCRIPTIONS  
D'URBANISME**

PLUi de la Baie du Cotentin  
1 / 5 000

**N1**





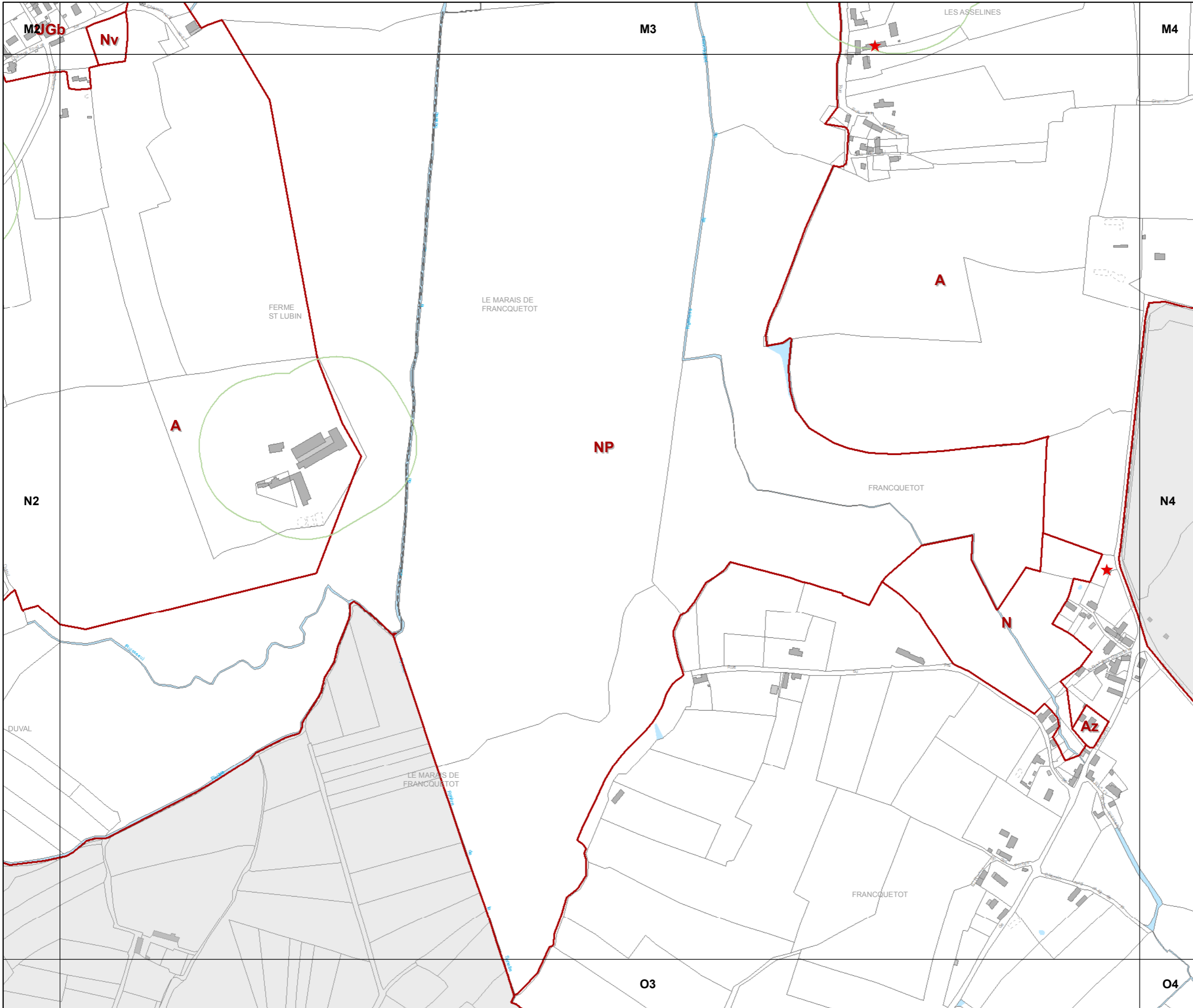


**3c REGLEMENT GRAPHIQUE  
et PRESCRIPTIONS  
D'URBANISME**

PLUi de la Baie du Cotentin  
1 / 5 000

**N2**

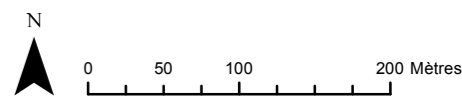
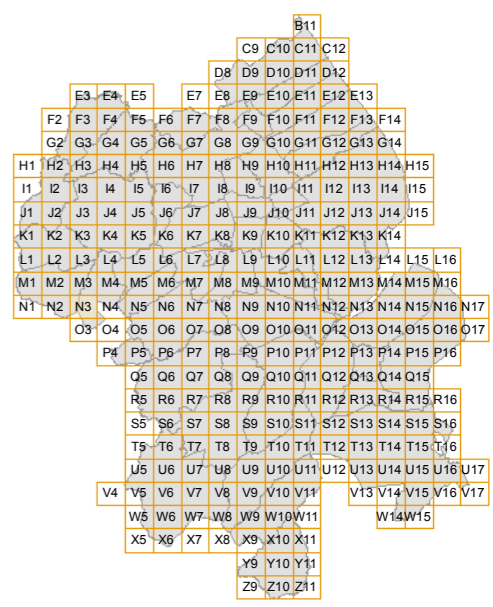




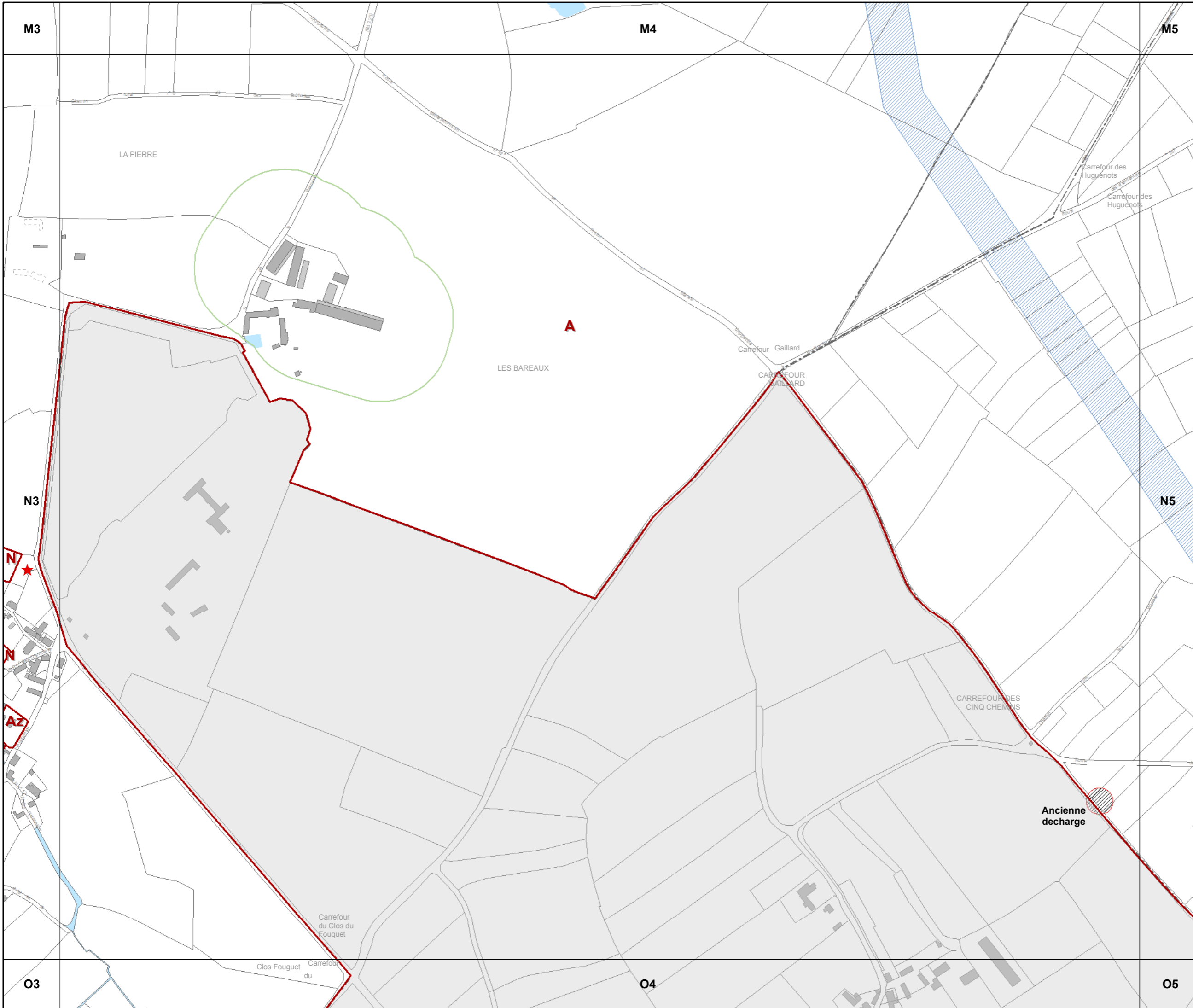
**3c REGLEMENT GRAPHIQUE  
et PRESCRIPTIONS  
D'URBANISME**

PLUi de la Baie du Cotentin  
1 / 5 000

**N3**

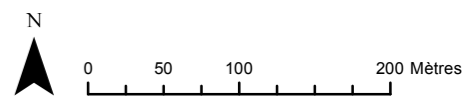
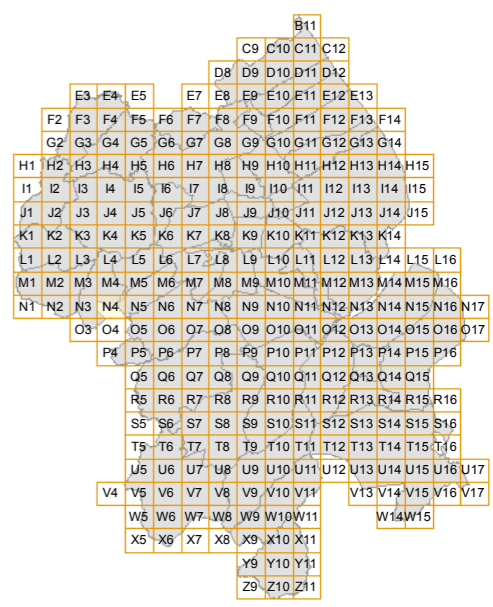


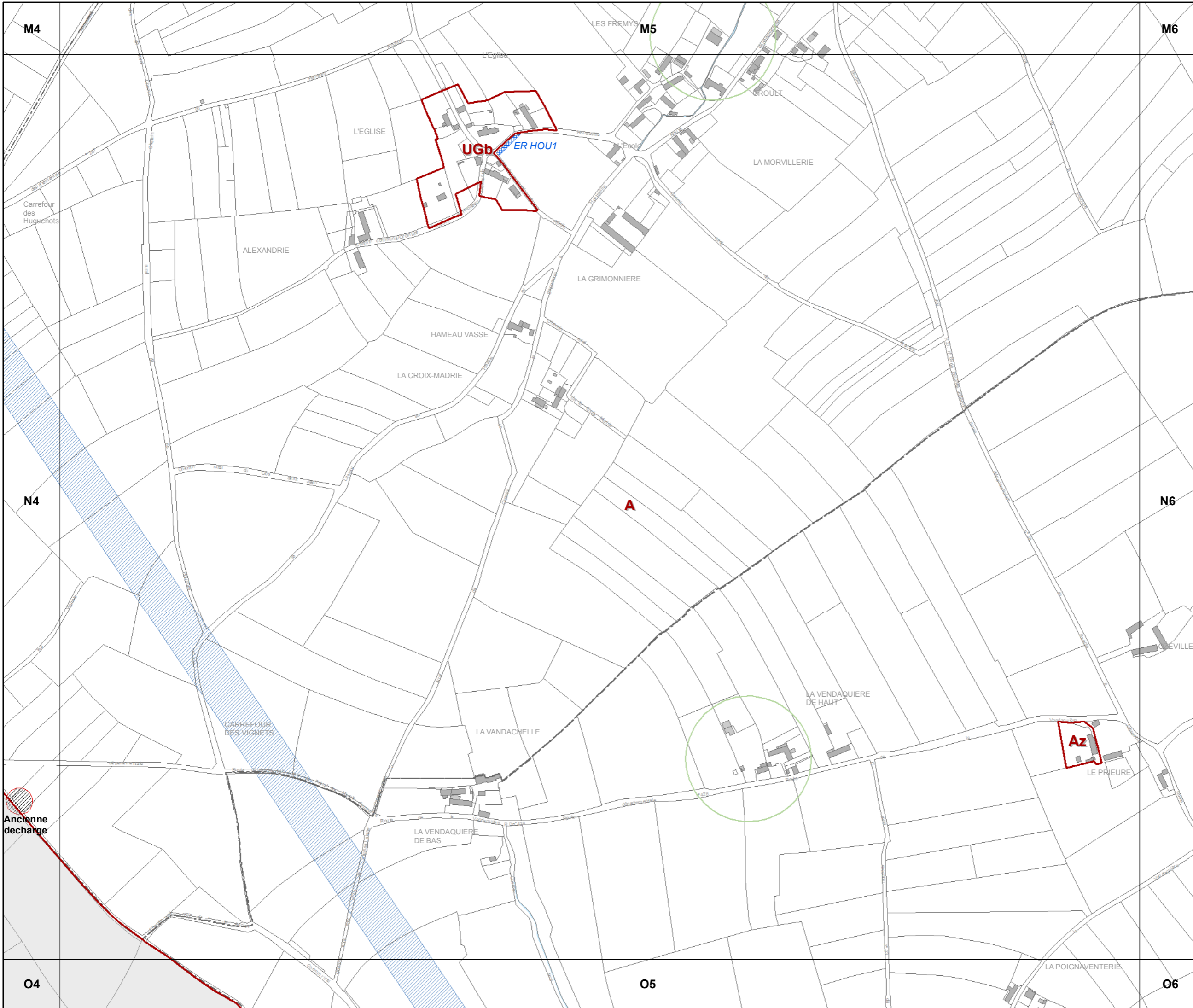




**3c REGLEMENT GRAPHIQUE  
et PRESCRIPTIONS  
D'URBANISME**

PLUi de la Baie du Cotentin  
1 / 5 000

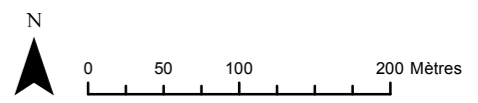
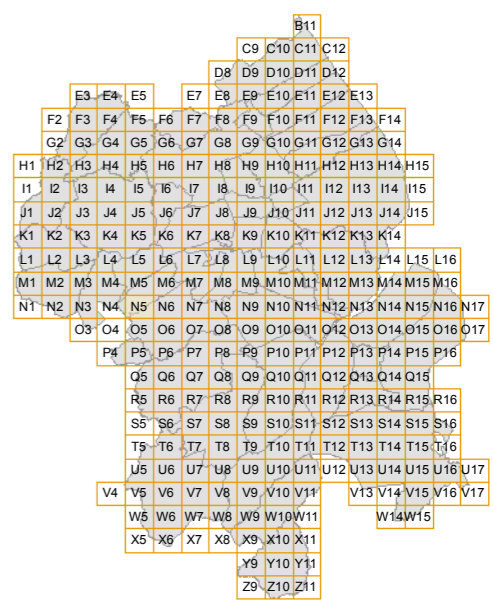


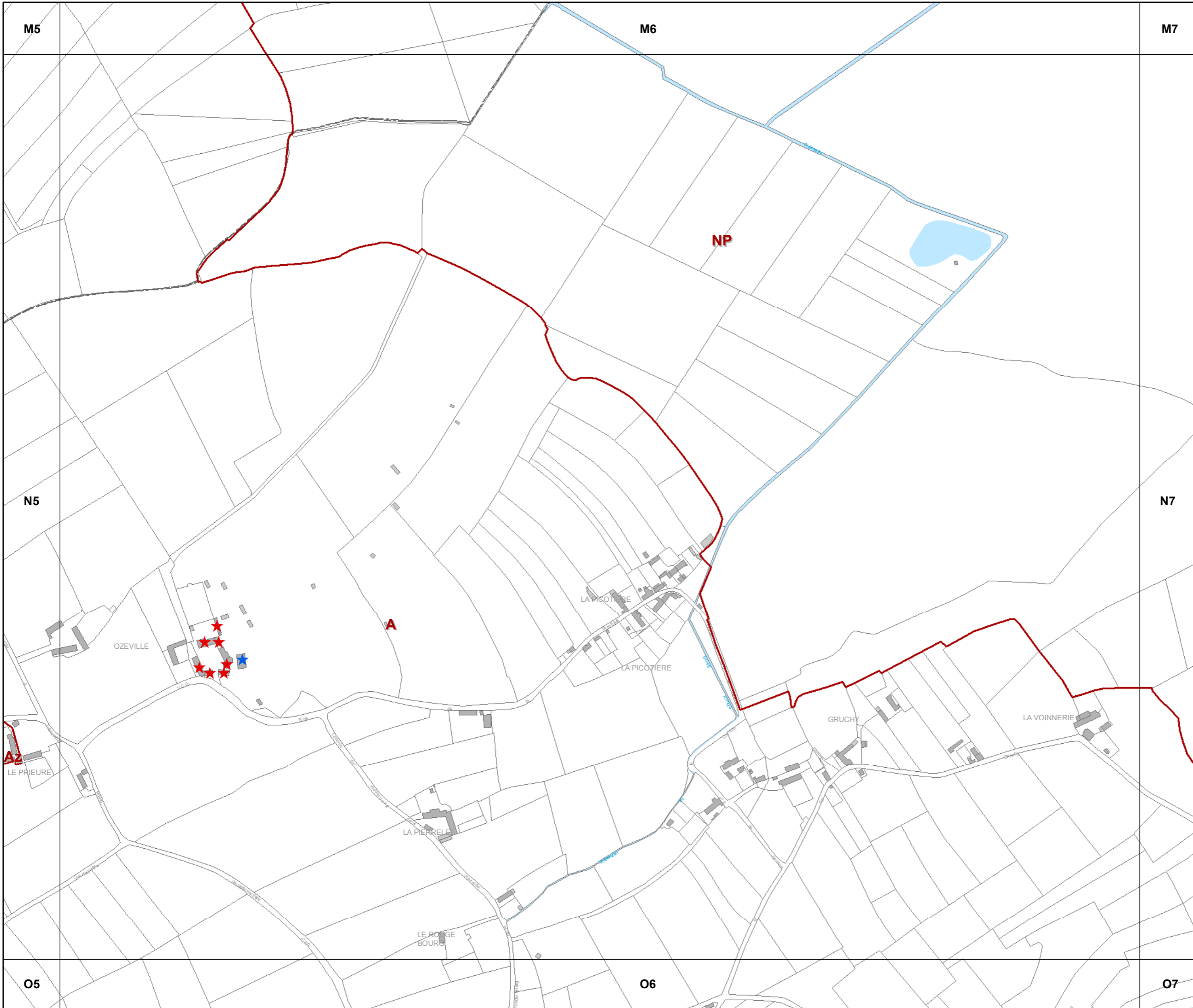


**3c REGLEMENT GRAPHIQUE  
et PRESCRIPTIONS  
D'URBANISME**

PLUi de la Baie du Cotentin  
1 / 5 000

**N5**



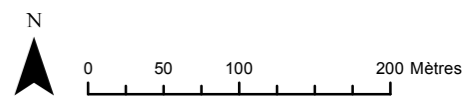
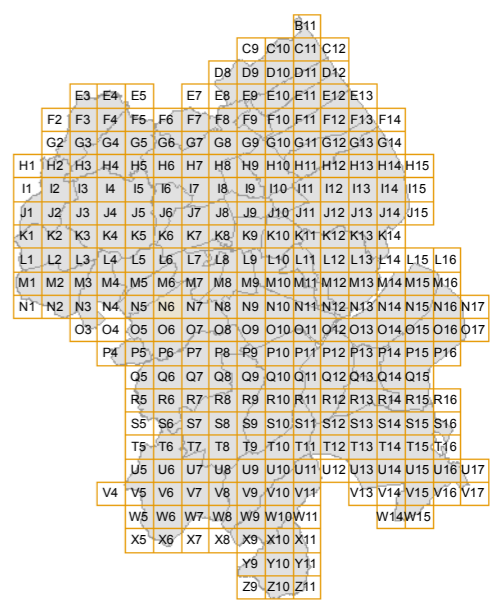


**3c REGLEMENT GRAPHIQUE  
et PRESCRIPTIONS  
D'URBANISME**

PLUi de la Baie du Cotentin

1 / 5 000

**N6**



M6

M7

VILLAGE DU M8  
BOUJAMET

### 3c REGLEMENT GRAPHIQUE et PRESCRIPTIONS D'URBANISME

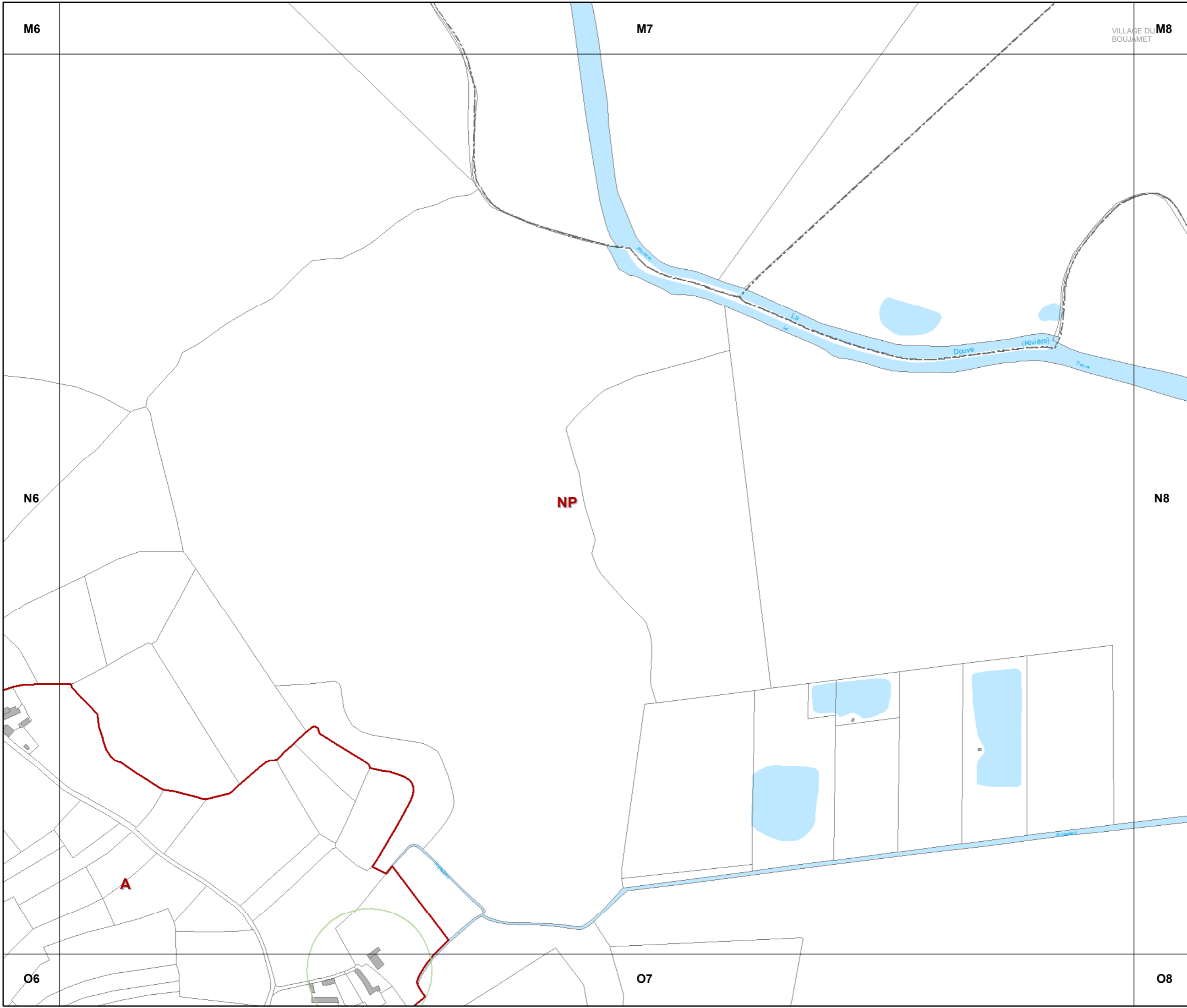
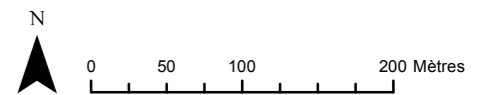
PLUi de la Baie du Cotentin  
1 / 5 000

**N7**

N6

**NP**

N8



M7 VILLAGE DU BOUJMET

A  
Nv

M8

M9

NP

LE PRE DU MARTOT

A

NR

MARAIS DES LANDES

N

N7

N9

O7

O8

O9

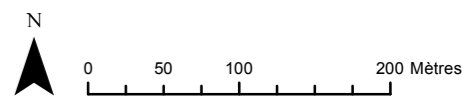

RUE MARY

LE MARAIS

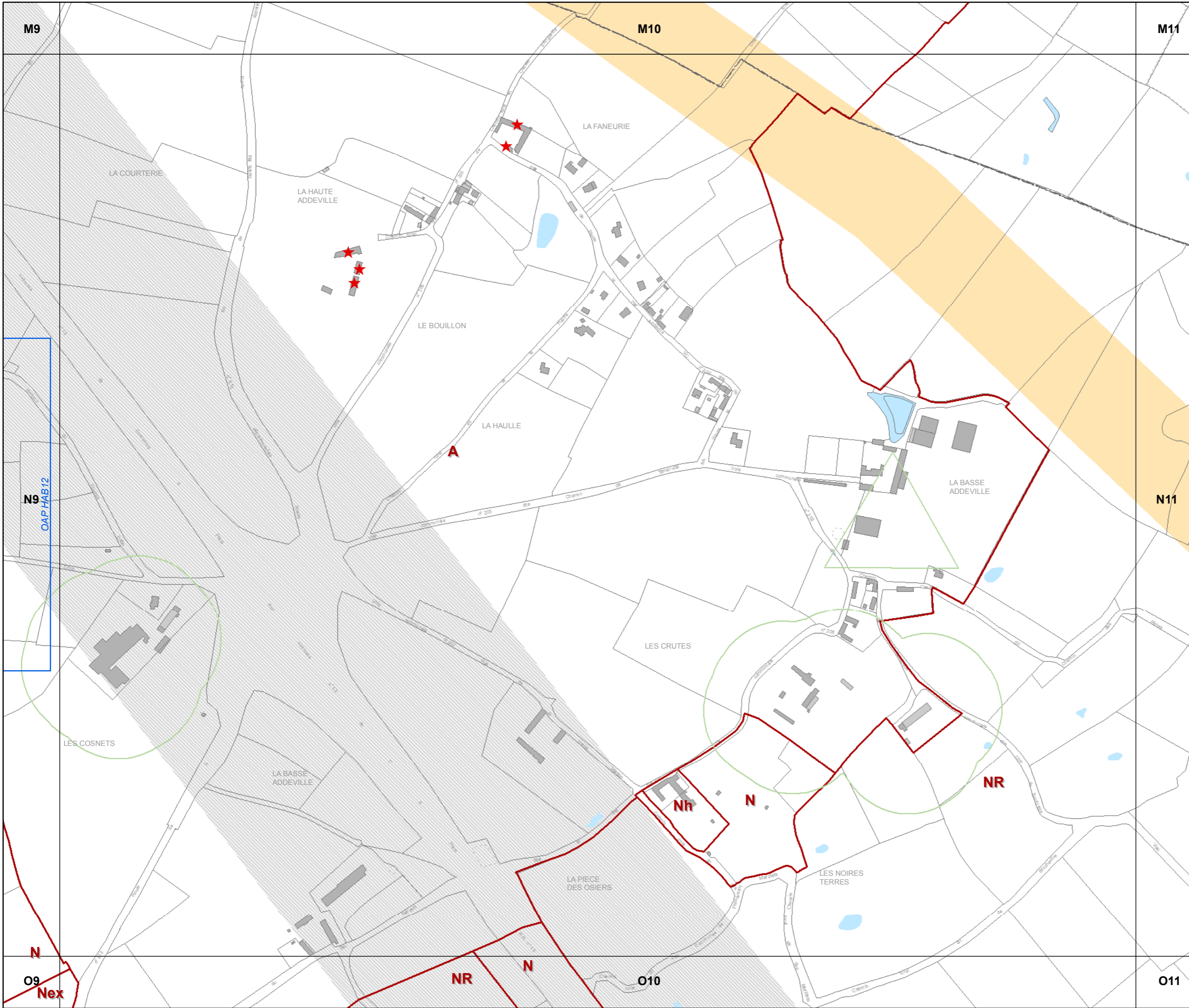
**3c REGLEMENT GRAPHIQUE  
et PRESCRIPTIONS  
D'URBANISME**

PLUi de la Baie du Cotentin  
1 / 5 000

**N8**





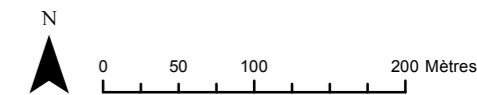
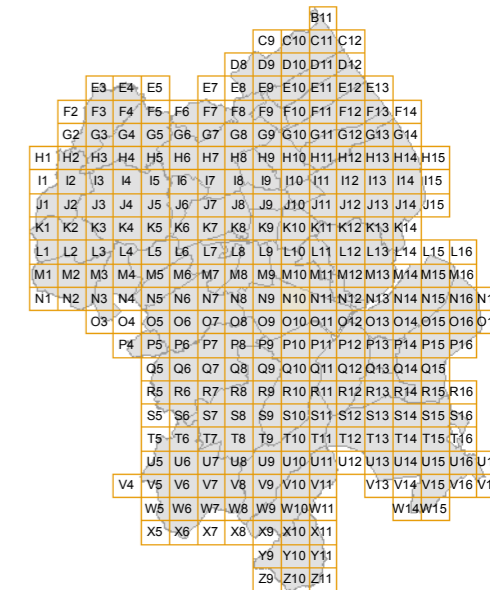


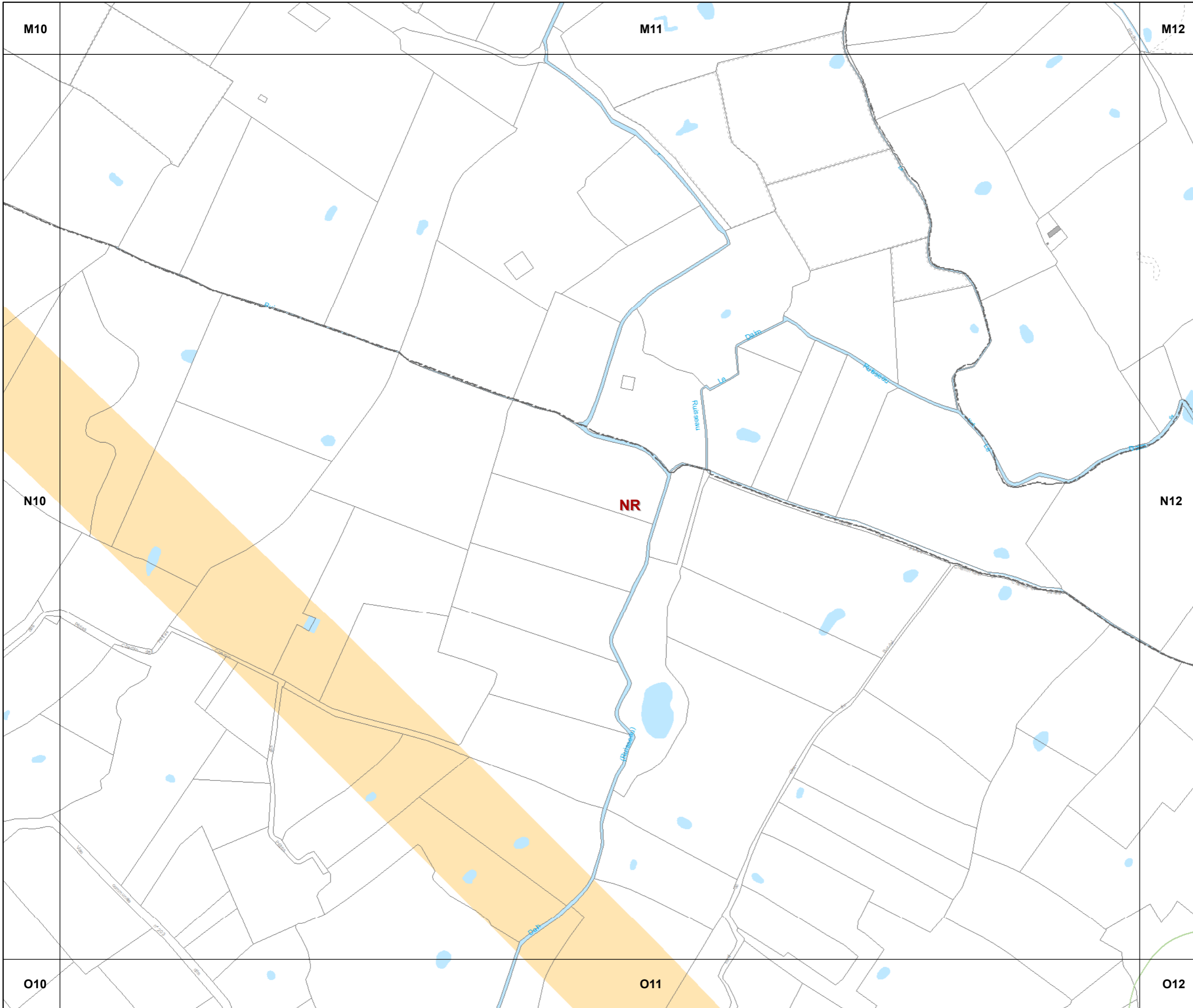
**3c REGLEMENT GRAPHIQUE  
et PRESCRIPTIONS  
D'URBANISME**

PLUi de la Baie du Cotentin

1 / 5 000

**N10**

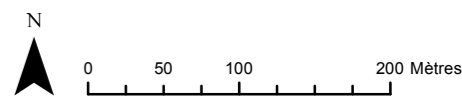
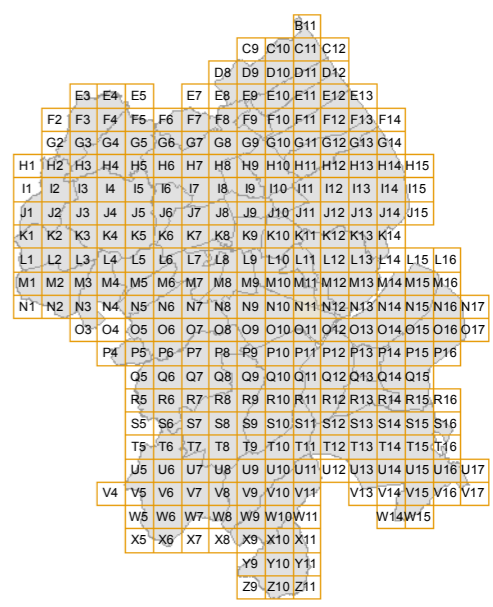




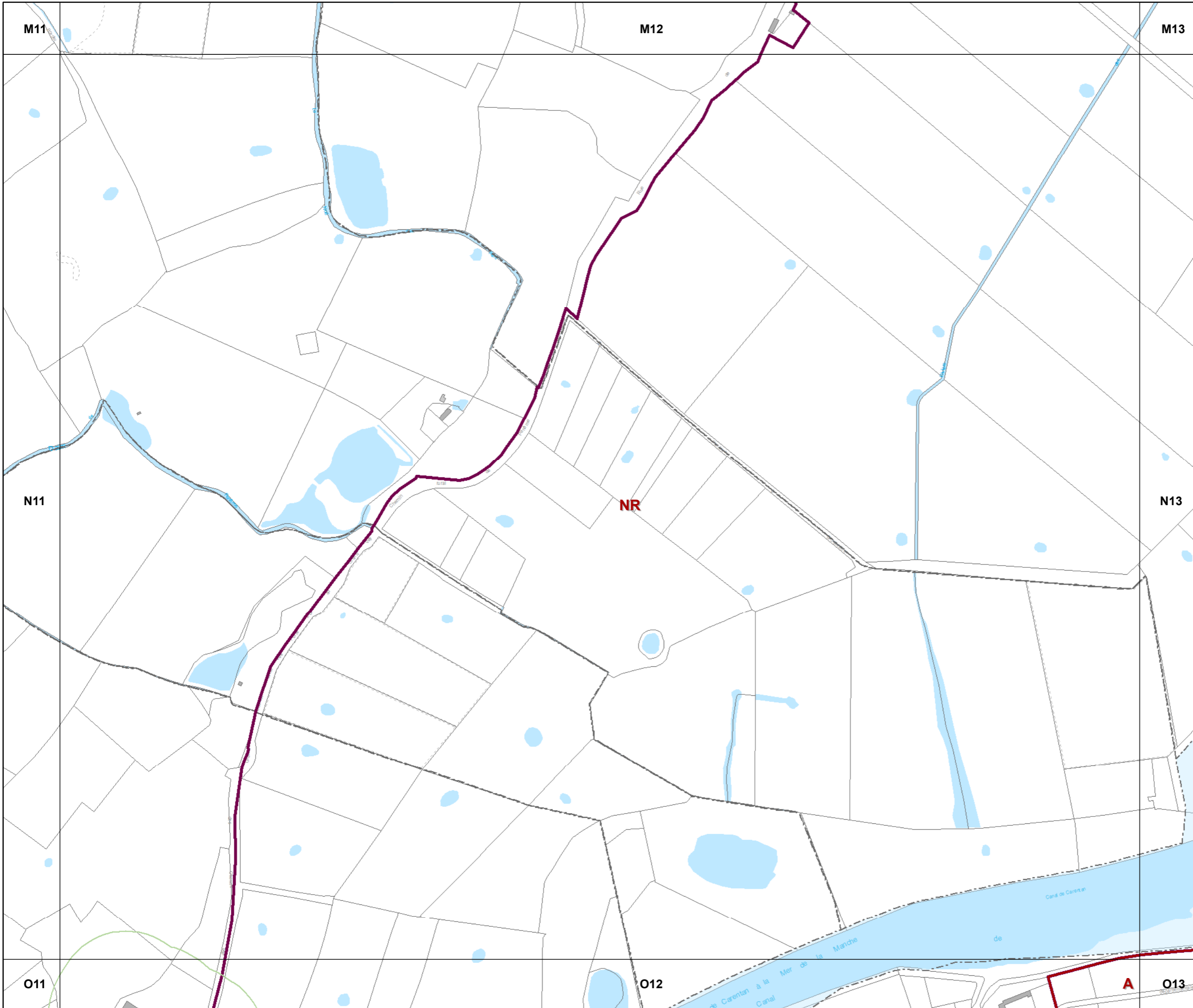
**3c REGLEMENT GRAPHIQUE  
et PRESCRIPTIONS  
D'URBANISME**

PLUi de la Baie du Cotentin  
1 / 5 000

**N11**



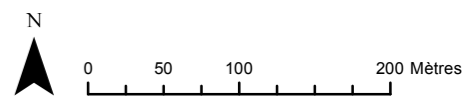


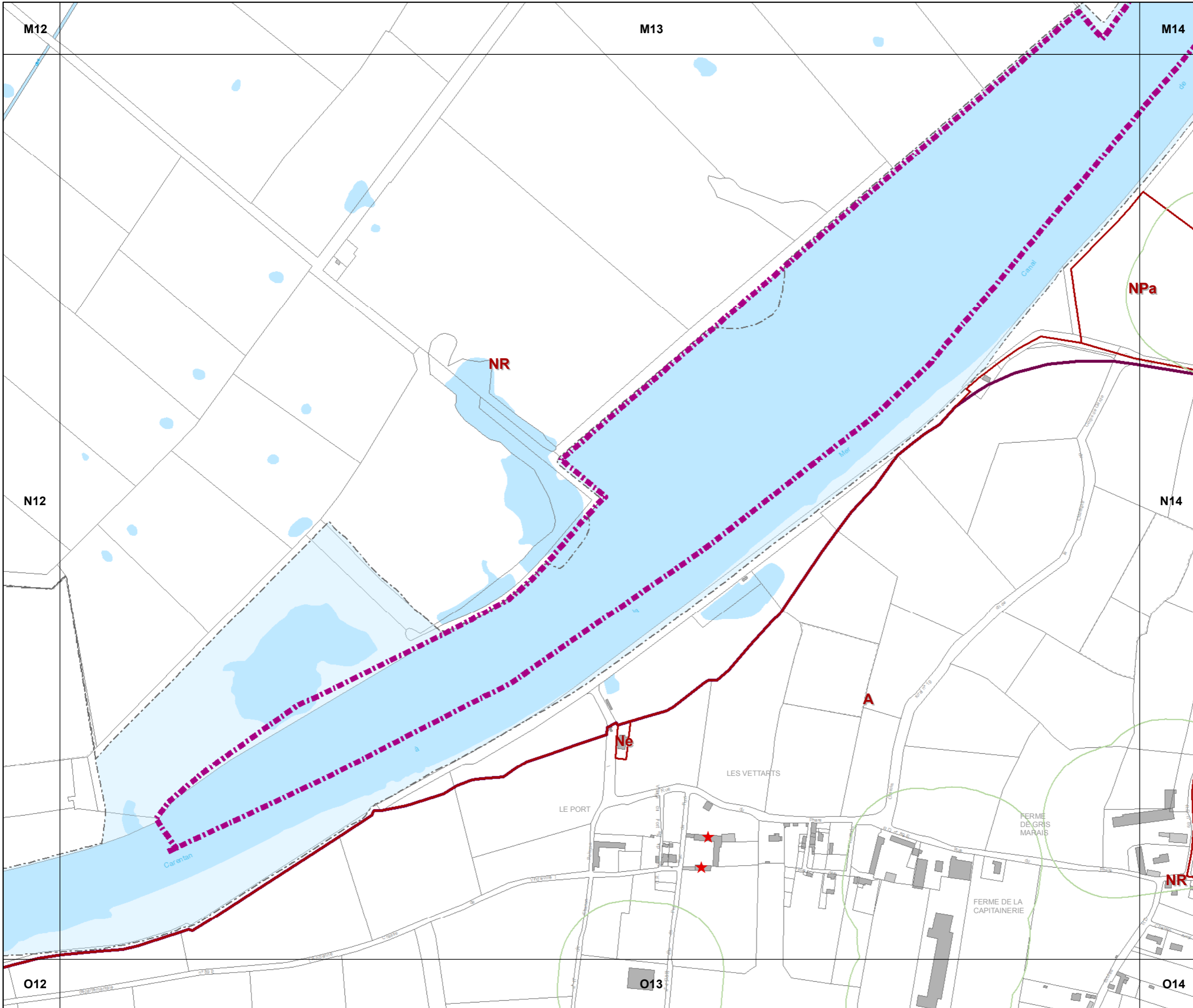


**3c REGLEMENT GRAPHIQUE  
et PRESCRIPTIONS  
D'URBANISME**

PLUi de la Baie du Cotentin  
1 / 5 000

**N12**

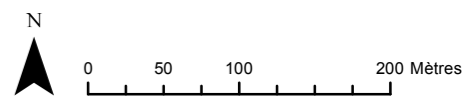
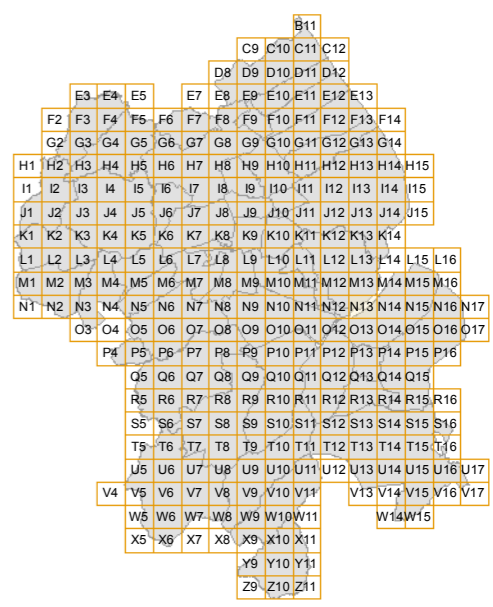


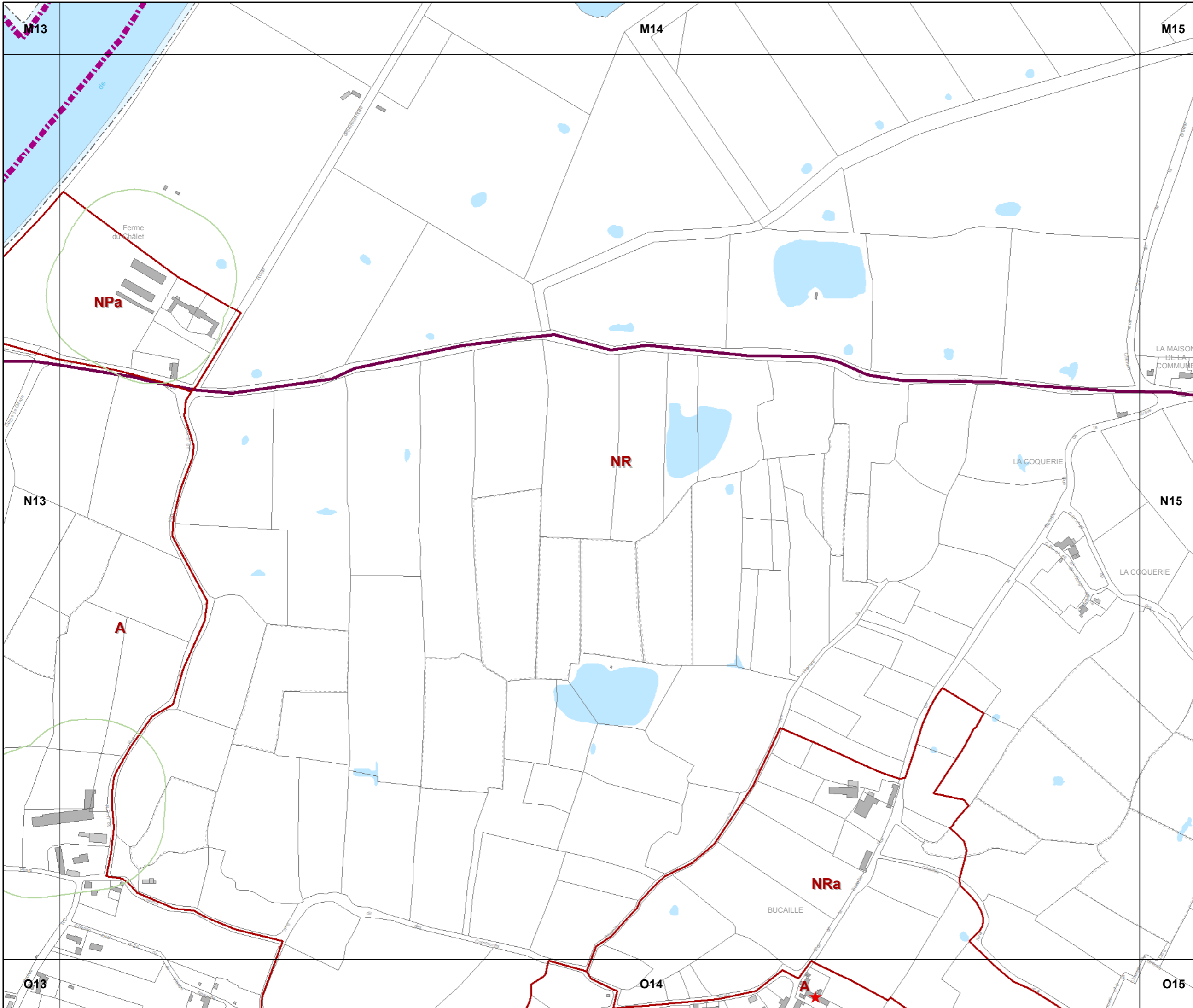


**3c REGLEMENT GRAPHIQUE  
et PRESCRIPTIONS  
D'URBANISME**

PLUi de la Baie du Cotentin  
1 / 5 000

**N13**

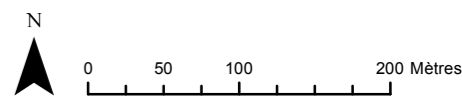





**3c REGLEMENT GRAPHIQUE  
et PRESCRIPTIONS  
D'URBANISME**

PLUi de la Baie du Cotentin  
1 / 5 000

**N14**



M14

M15

M16

LA MAISON  
DE LA  
COMMUNE

N14

NR

N16

LA COQUERIE

O14

O15

O16

NRa

COQUEBOURG

COQUEBOURG

3c REGLEMENT GRAPHIQUE  
et PRESCRIPTIONS  
D'URBANISME

PLUi de la Baie du Cotentin

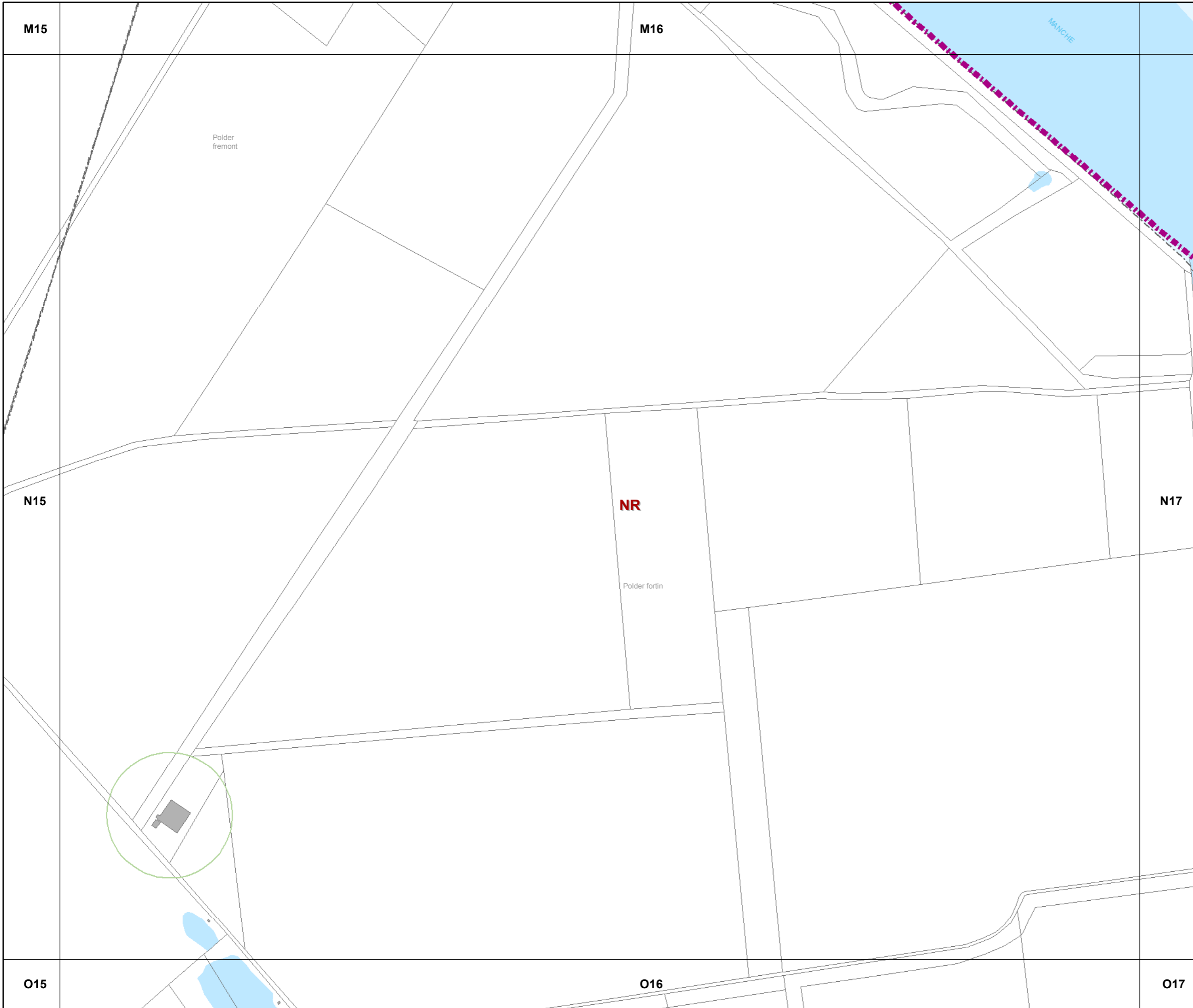
1 / 5 000

N15



0 50 100 200 Mètres

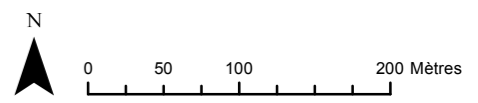
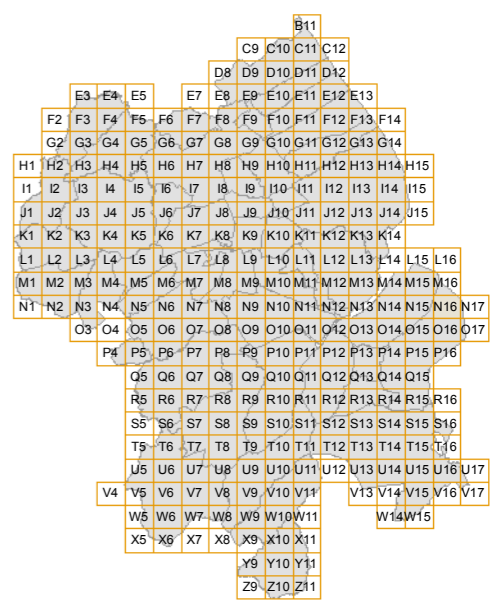




**3c REGLEMENT GRAPHIQUE  
et PRESCRIPTIONS  
D'URBANISME**

PLUi de la Baie du Cotentin  
1 / 5 000

**N16**



M16

N16

O16


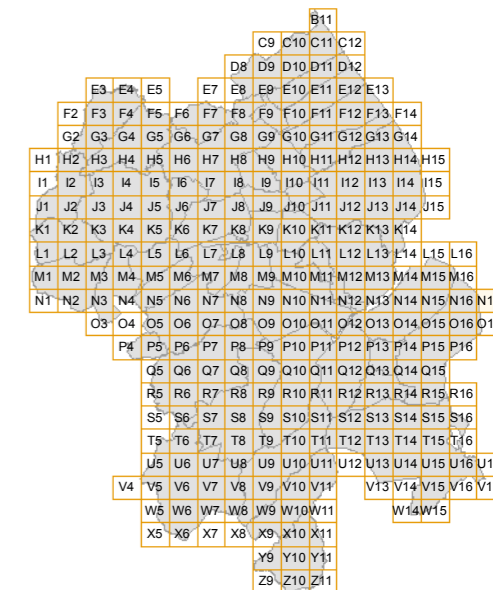
O17

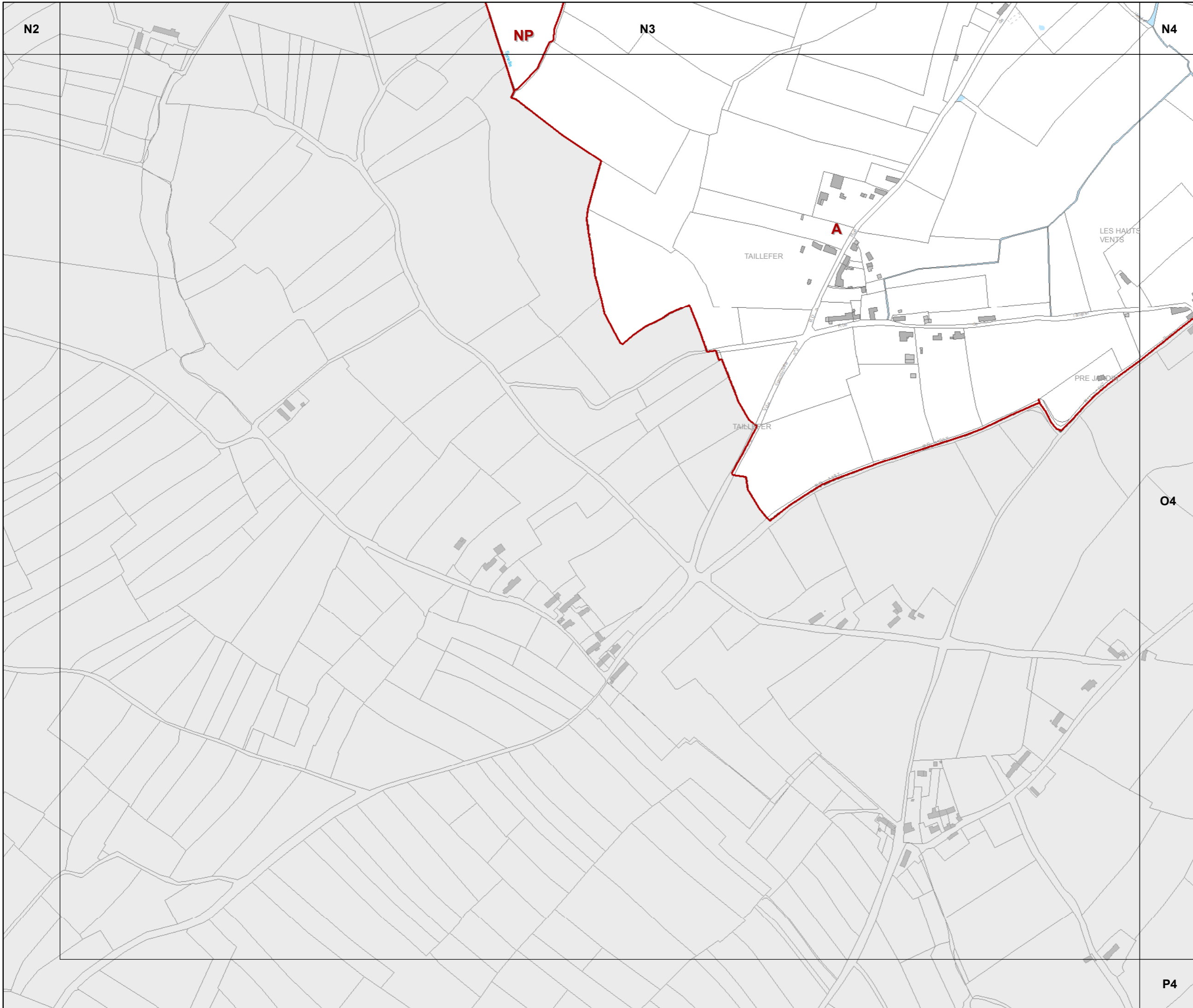
### 3c REGLEMENT GRAPHIQUE et PRESCRIPTIONS D'URBANISME

PLUi de la Baie du Cotentin

1 / 5 000

# N17

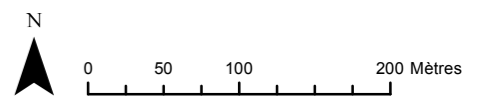
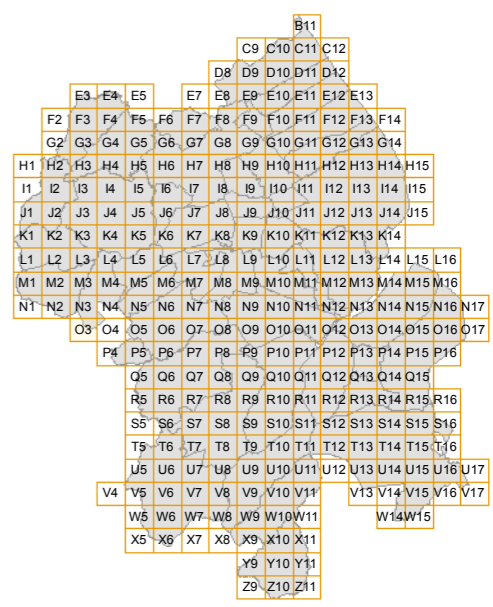




**3c REGLEMENT GRAPHIQUE  
et PRESCRIPTIONS  
D'URBANISME**

PLUi de la Baie du Cotentin  
1 / 5 000

**03**

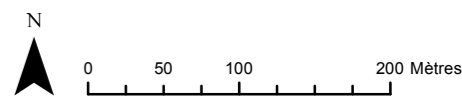
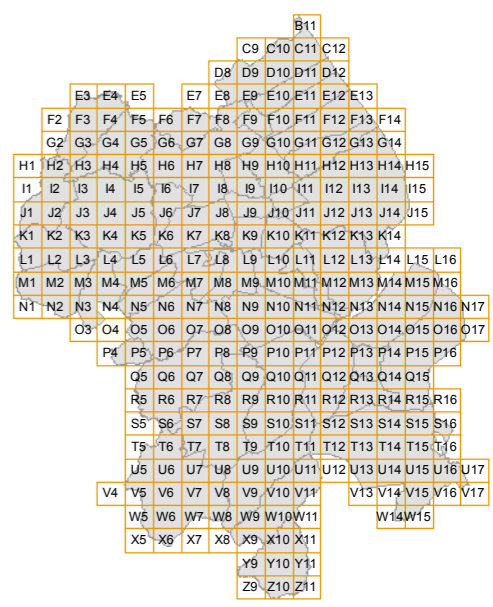




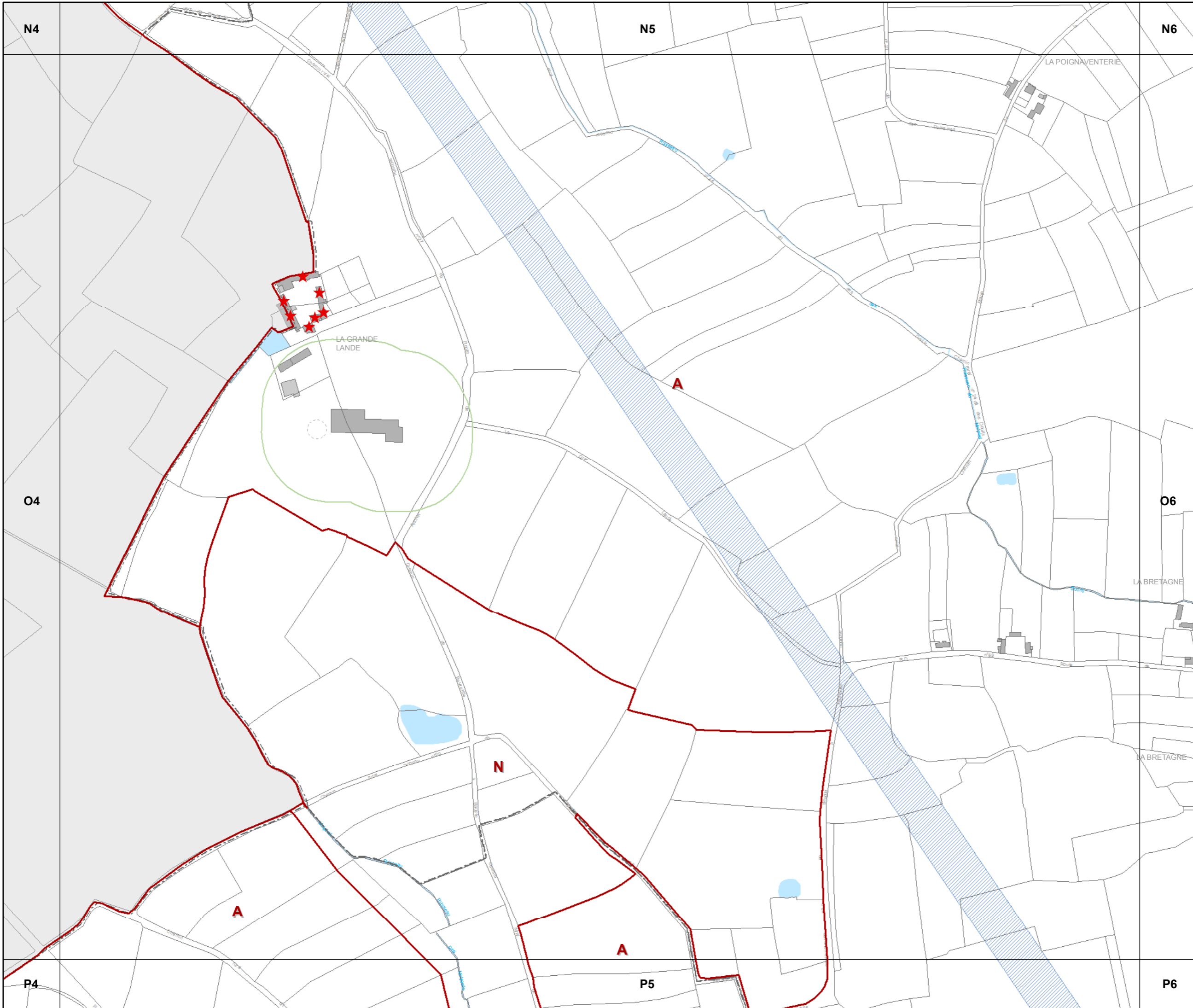
**3c REGLEMENT GRAPHIQUE  
et PRESCRIPTIONS  
D'URBANISME**

PLUi de la Baie du Cotentin  
1 / 5 000

**O4**



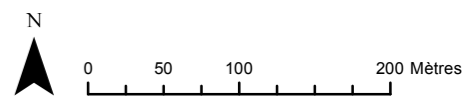




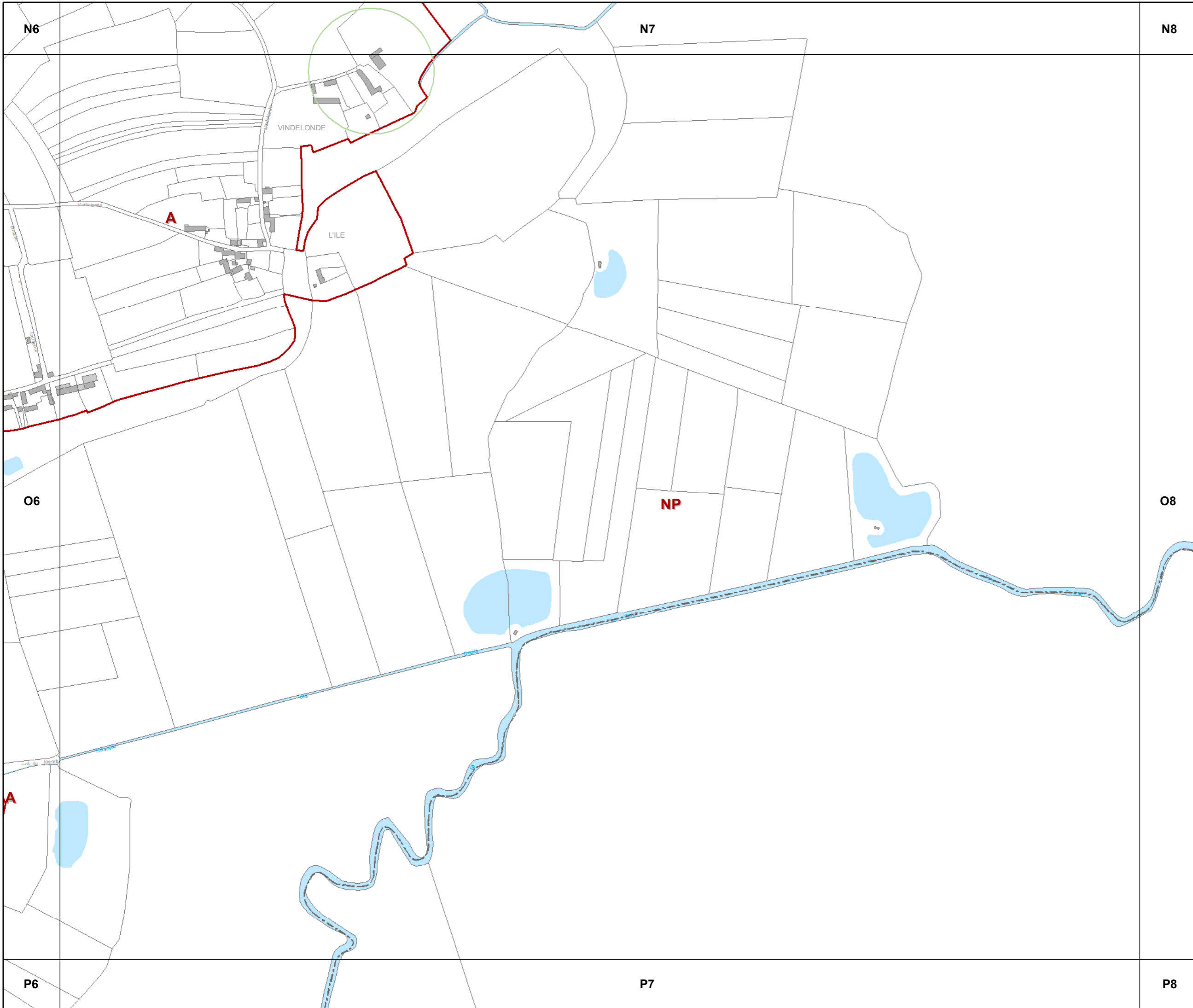
**3c REGLEMENT GRAPHIQUE  
et PRESCRIPTIONS  
D'URBANISME**

PLUi de la Baie du Cotentin  
1 / 5 000

**05**



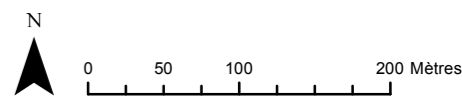
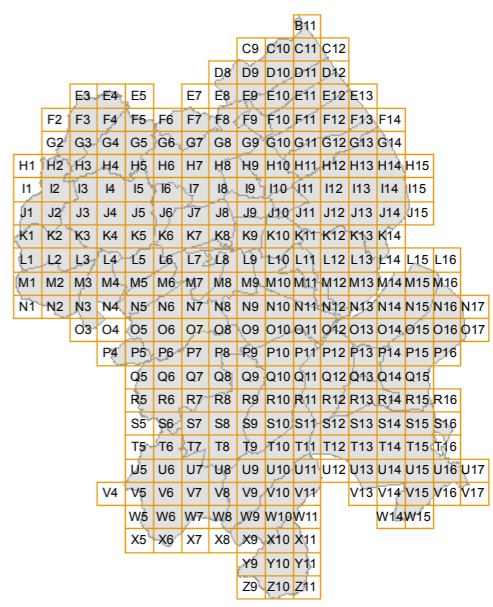




**3c REGLEMENT GRAPHIQUE  
et PRESCRIPTIONS  
D'URBANISME**

PLUi de la Baie du Cotentin  
1 / 5 000

**07**



N7

N8

N9

O7

NP

NR

O9

P7

P8

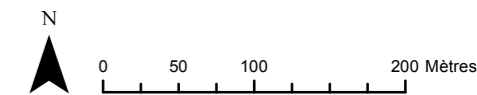
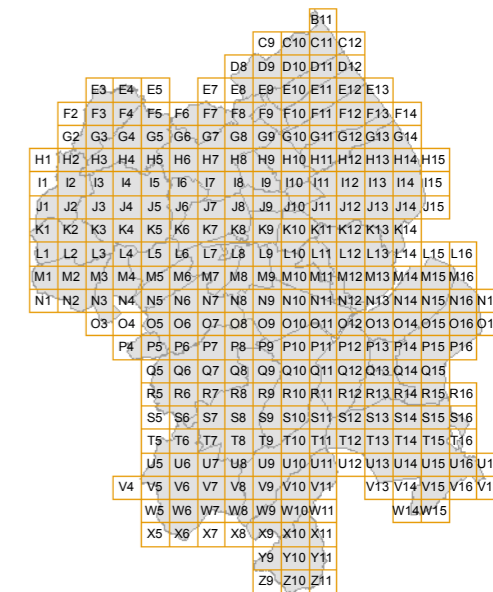
P9

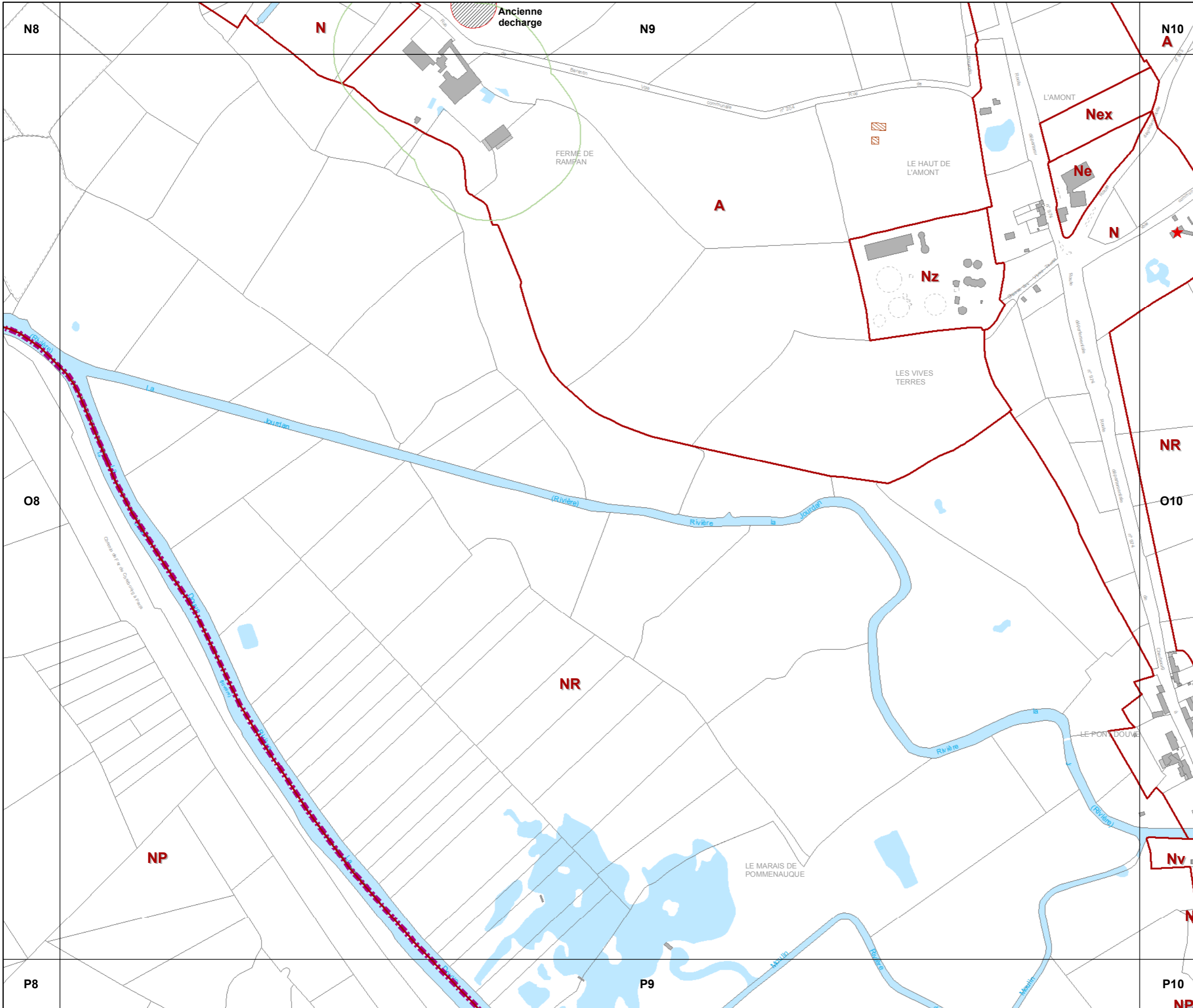
### 3c REGLEMENT GRAPHIQUE et PRESCRIPTIONS D'URBANISME

PLUi de la Baie du Cotentin

1 / 5 000

# O8

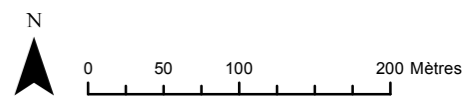



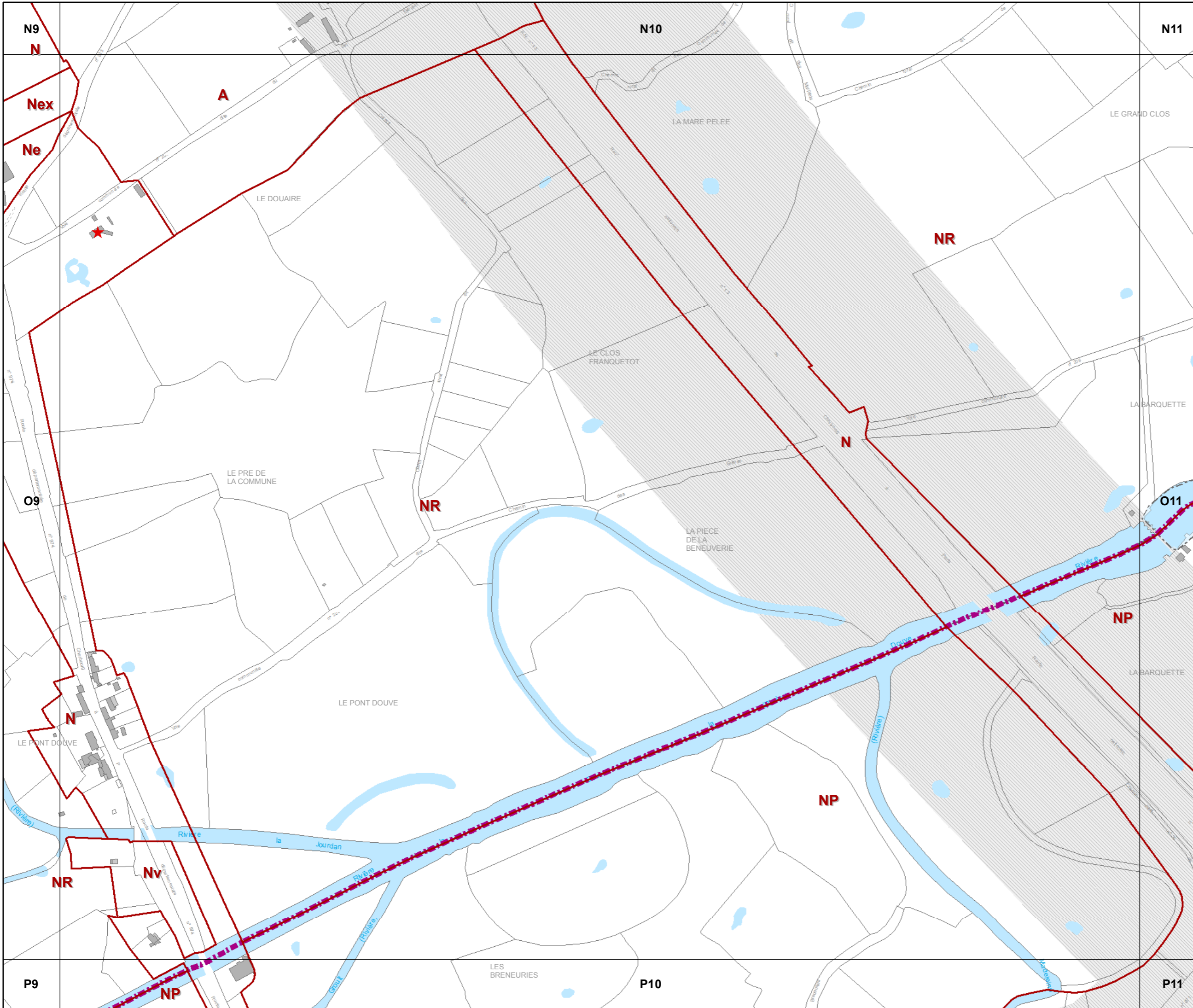


**3c REGLEMENT GRAPHIQUE  
et PRESCRIPTIONS  
D'URBANISME**

PLUi de la Baie du Cotentin  
1 / 5 000

09

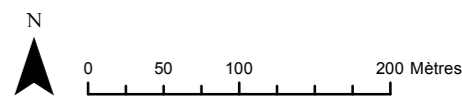
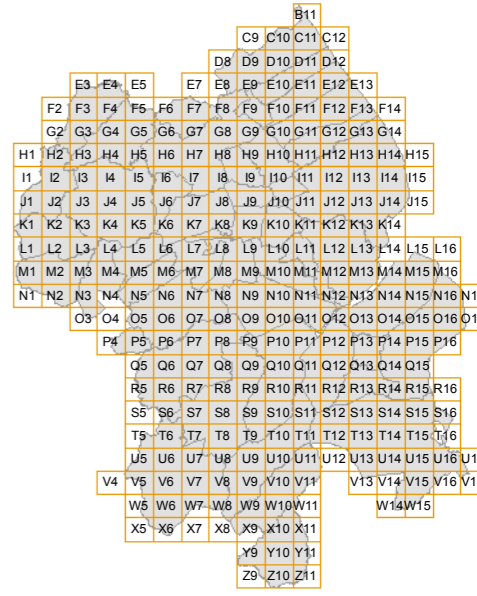


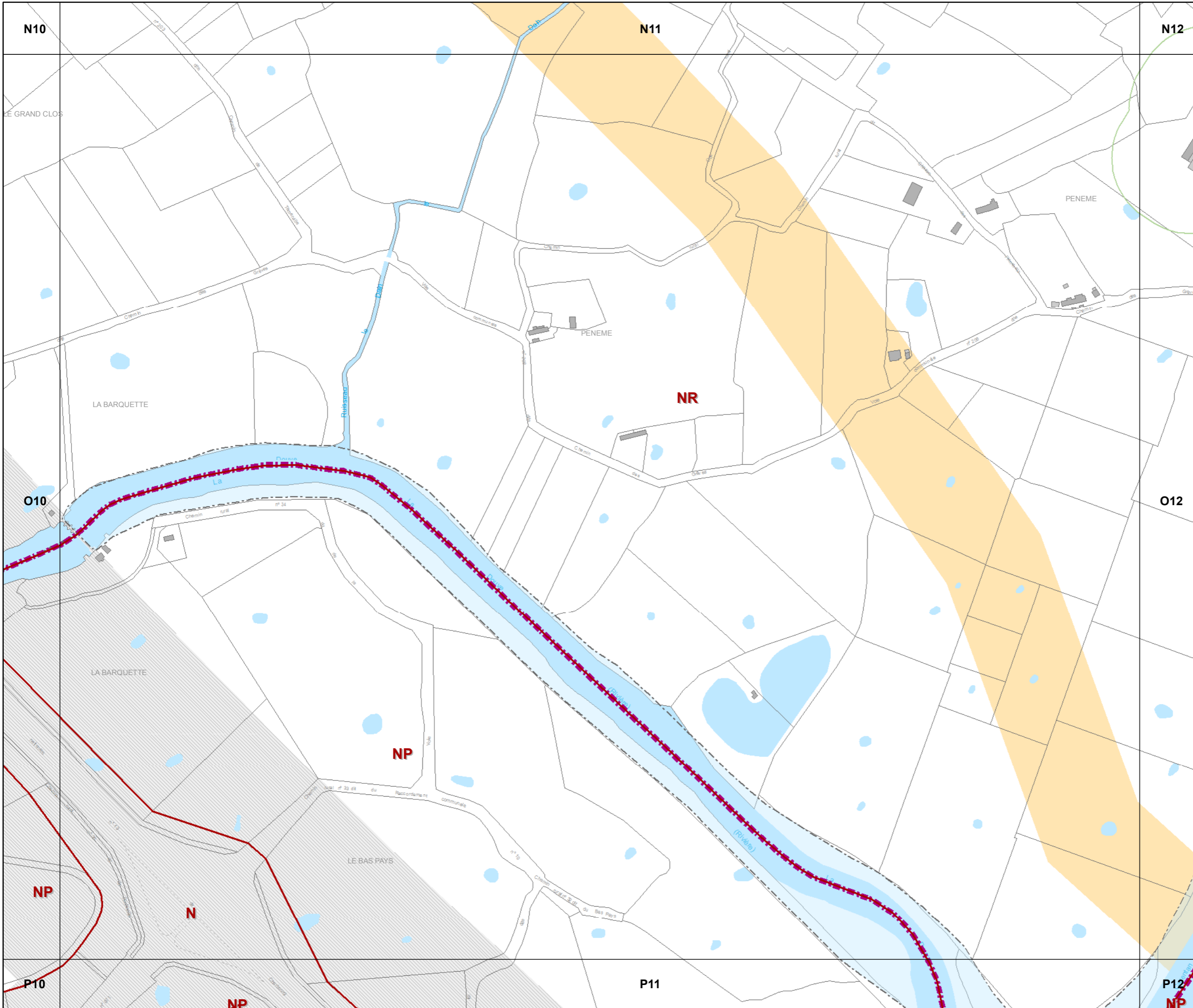


**3c REGLEMENT GRAPHIQUE  
et PRESCRIPTIONS  
D'URBANISME**

PLUi de la Baie du Cotentin  
1 / 5 000

**O10**

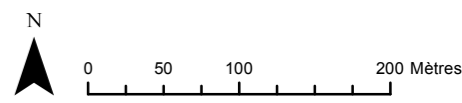



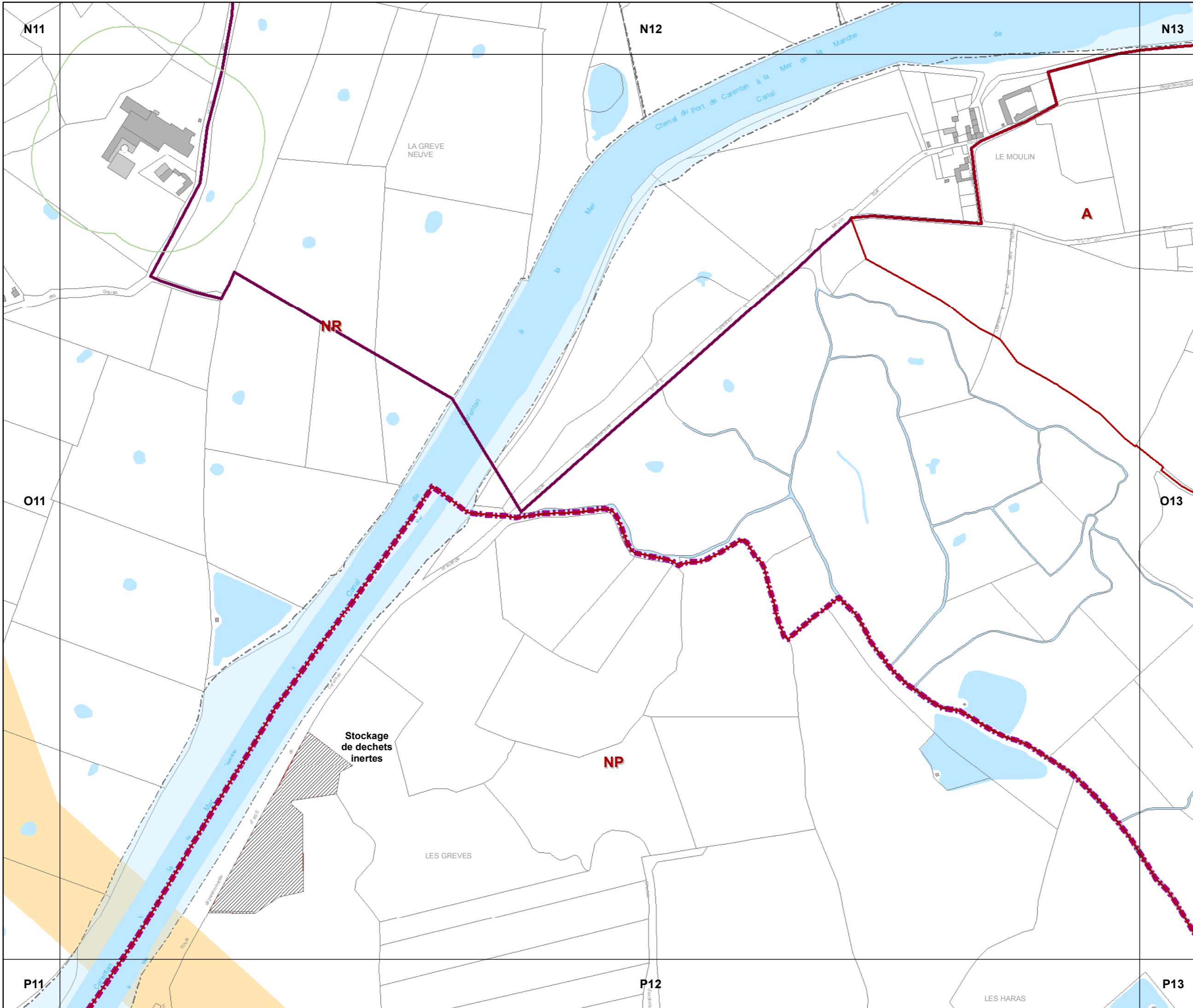


**3c REGLEMENT GRAPHIQUE  
et PRESCRIPTIONS  
D'URBANISME**

PLUi de la Baie du Cotentin  
1 / 5 000

**O11**

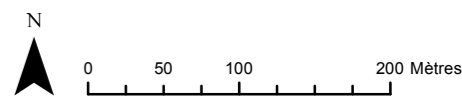





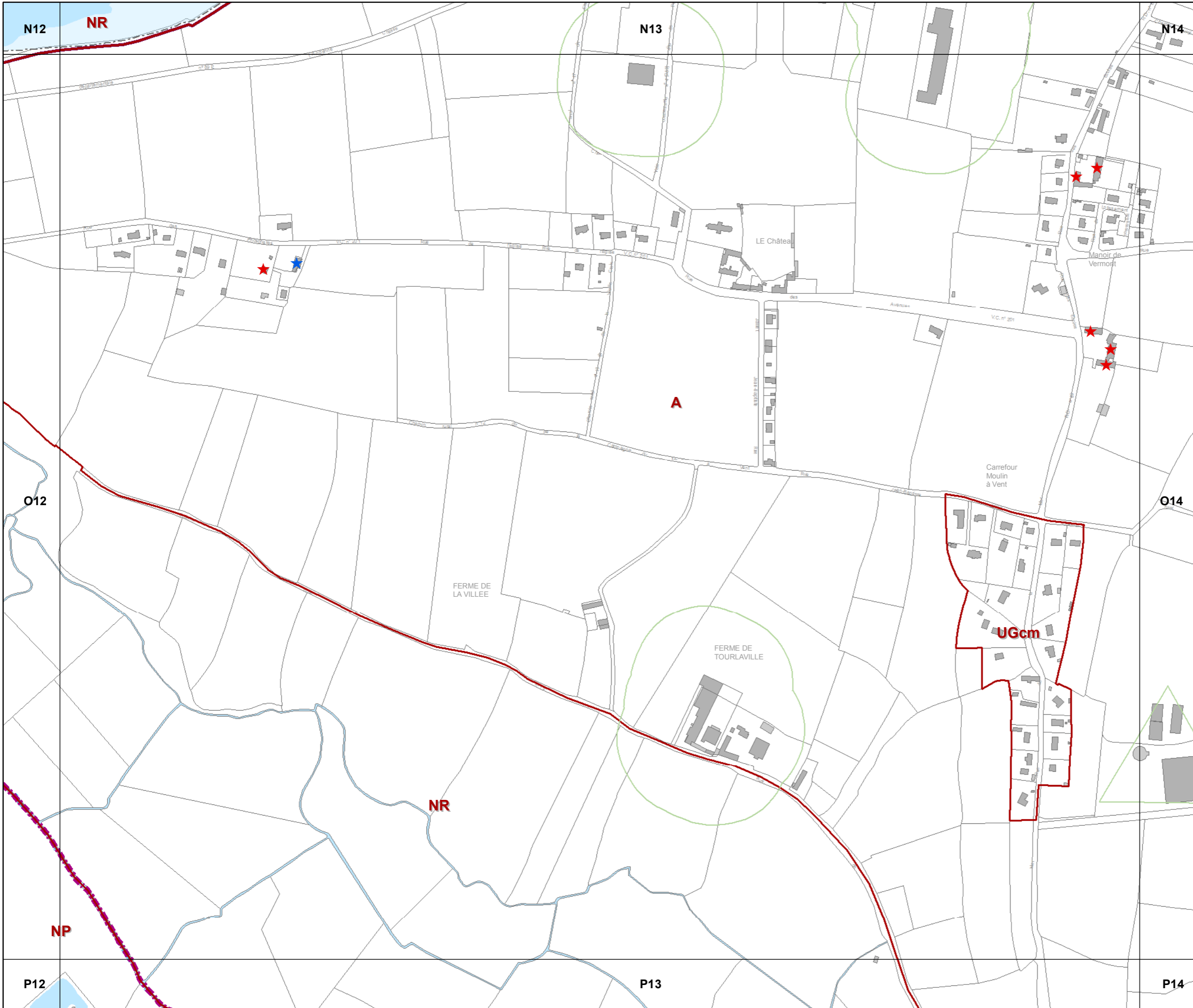
**3c REGLEMENT GRAPHIQUE  
et PRESCRIPTIONS  
D'URBANISME**

PLUi de la Baie du Cotentin  
1 / 5 000

**O12**



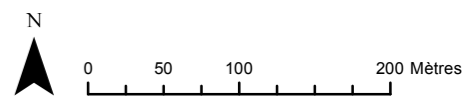
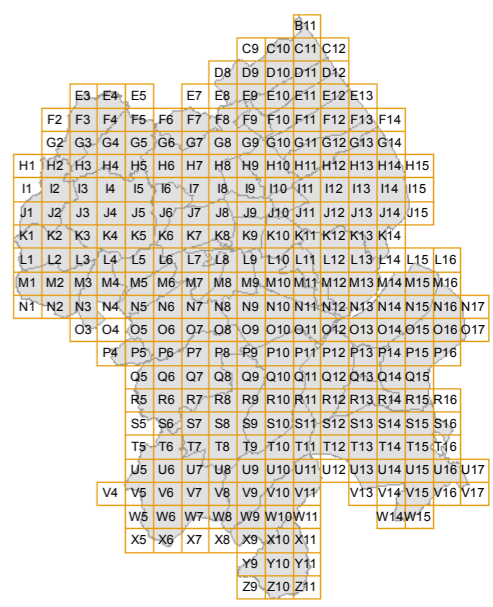


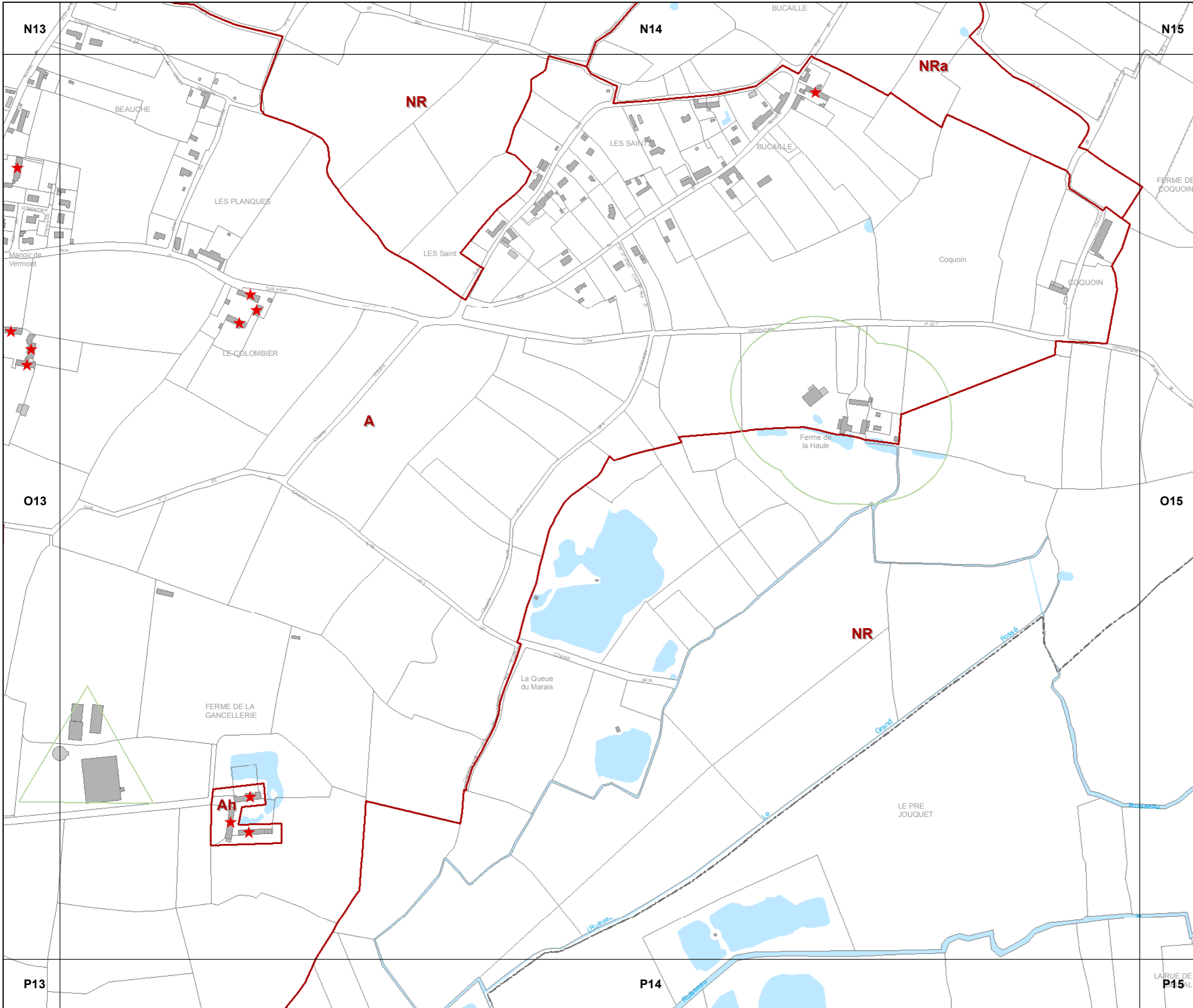


**3c REGLEMENT GRAPHIQUE  
et PRESCRIPTIONS  
D'URBANISME**

PLUi de la Baie du Cotentin  
1 / 5 000

**O13**



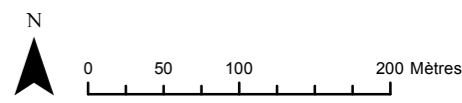
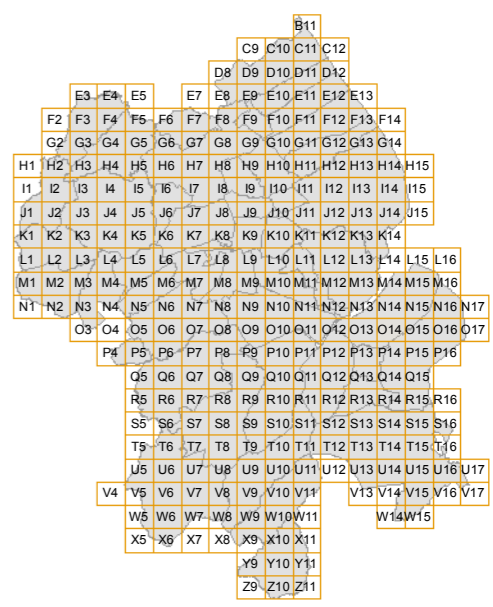


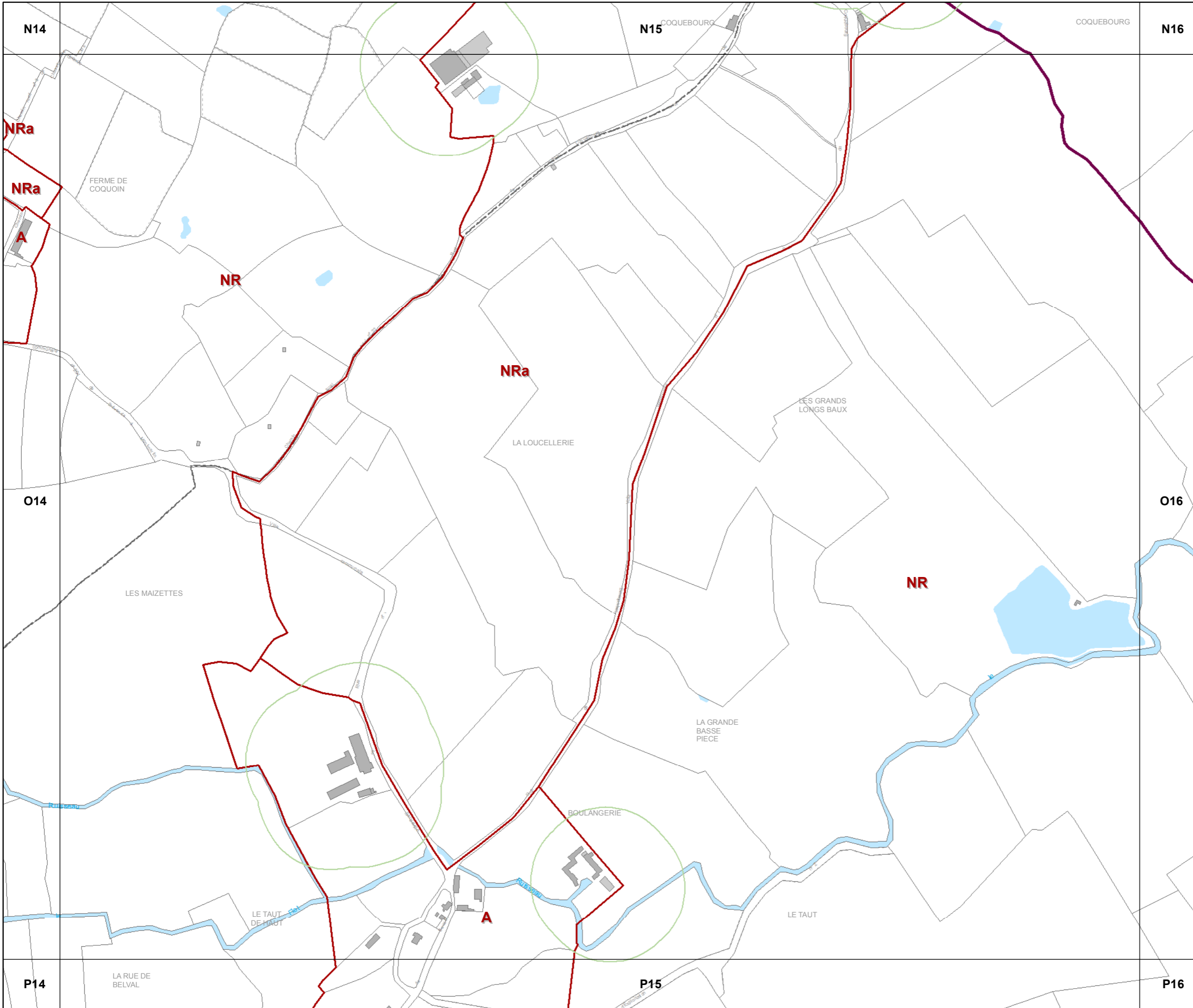
**3c REGLEMENT GRAPHIQUE  
et PRESCRIPTIONS  
D'URBANISME**

PLUi de la Baie du Cotentin

1 / 5 000

**O14**

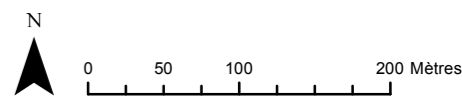
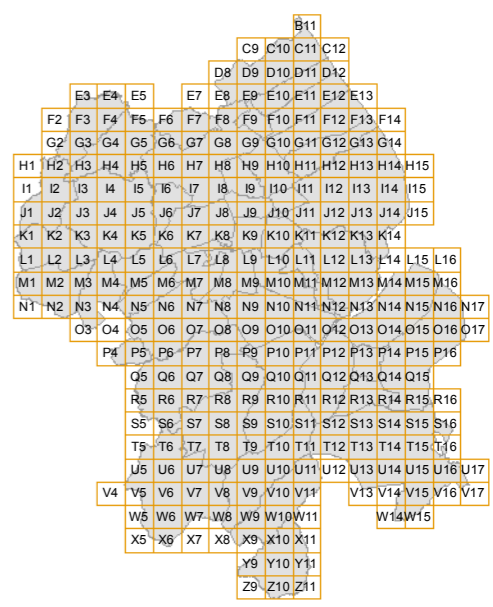




**3c REGLEMENT GRAPHIQUE  
et PRESCRIPTIONS  
D'URBANISME**

PLUi de la Baie du Cotentin  
1 / 5 000

**O15**



N15

N16

N17

### 3c REGLEMENT GRAPHIQUE et PRESCRIPTIONS D'URBANISME

PLUi de la Baie du Cotentin


1 / 5 000

**O16**

O15

NR

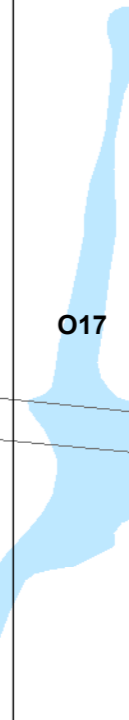
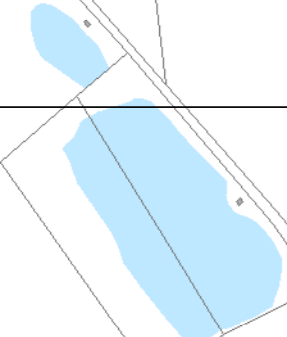
O17



Polder de l'Epi de la porte

Polder de l'Etang

Polder du flet



Flet

Flet

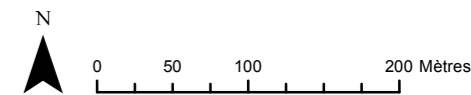
Ruisseau

Canal

LES GRANDS HERBAGES

P15

P16



N16

N17

### 3c REGLEMENT GRAPHIQUE et PRESCRIPTIONS D'URBANISME

PLUi de la Baie du Cotentin

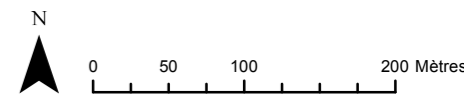
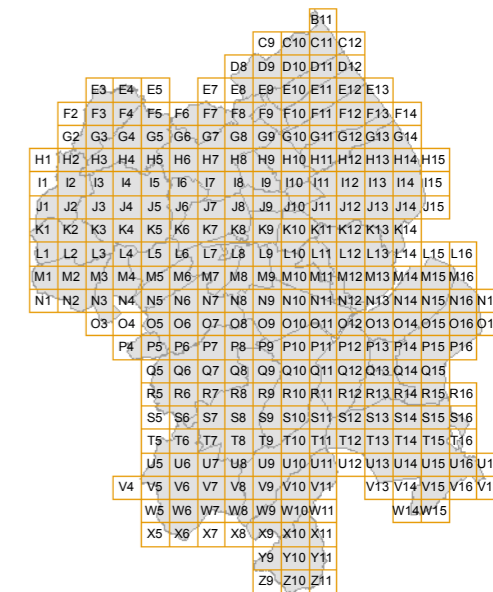
1 / 5 000

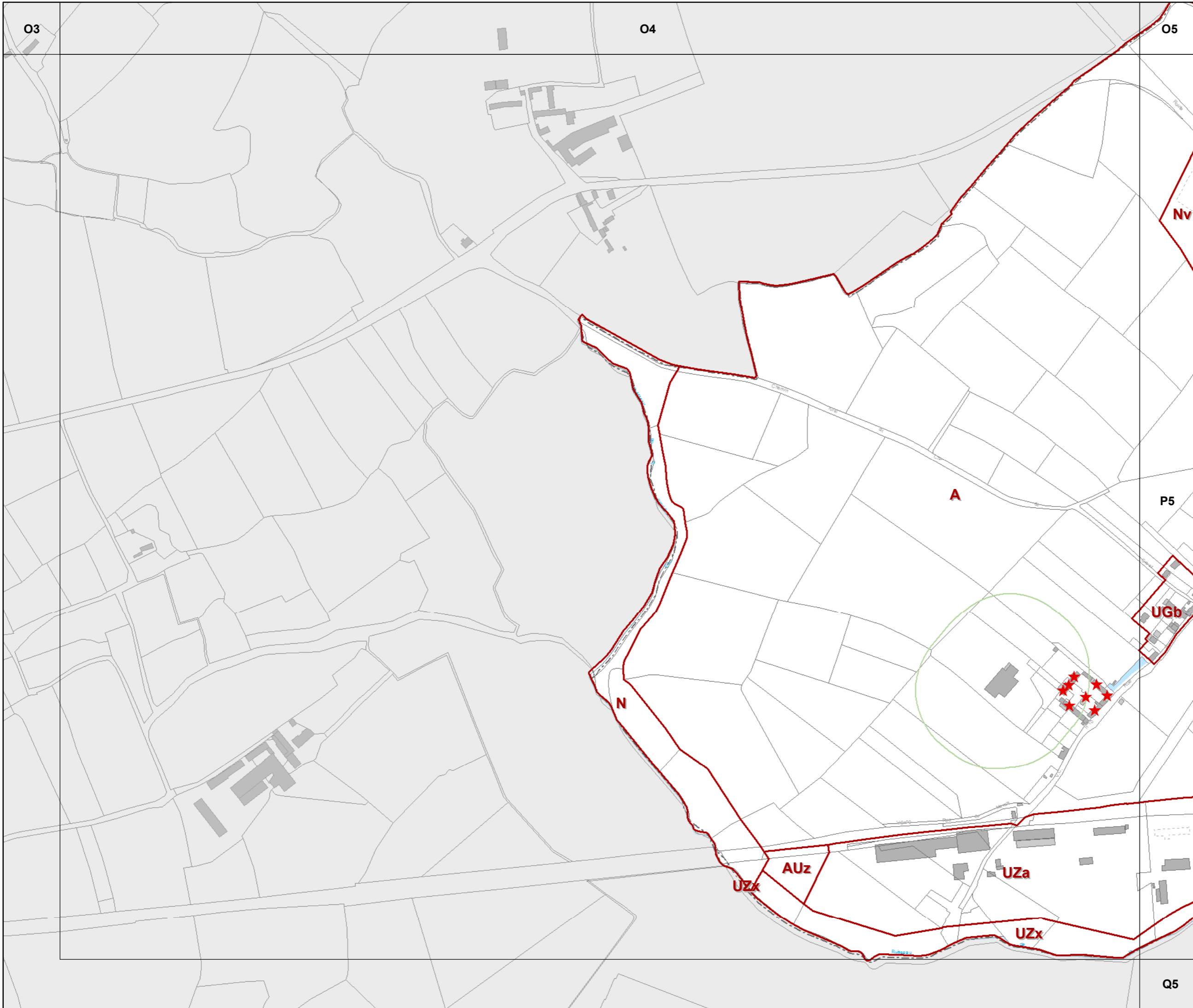
**O17**

O16

NR

P16

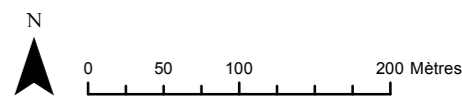
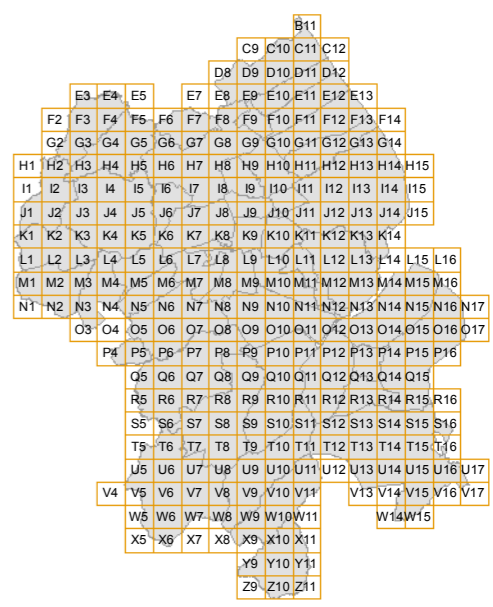


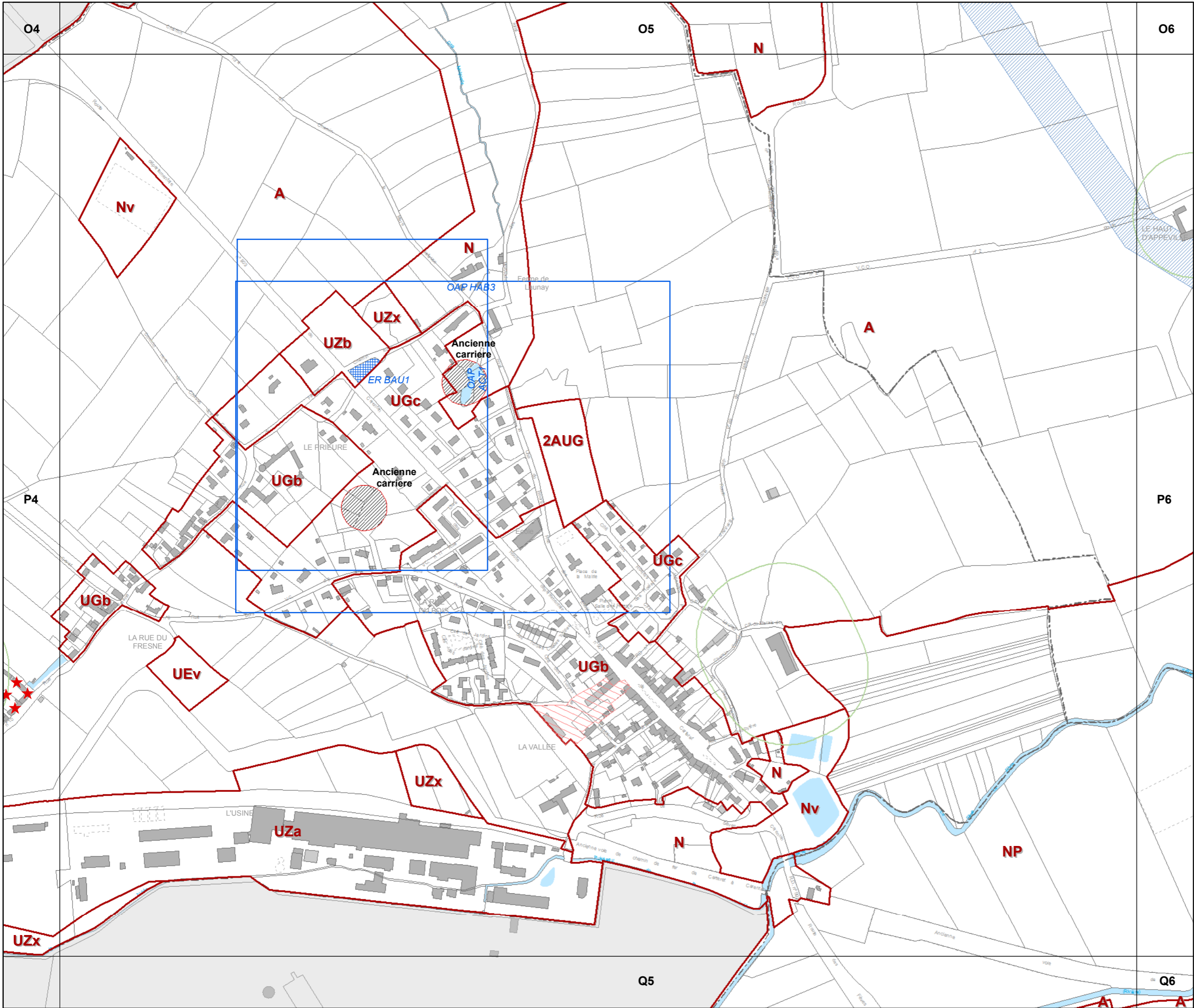


**3c REGLEMENT GRAPHIQUE  
et PRESCRIPTIONS  
D'URBANISME**

PLUi de la Baie du Cotentin  
1 / 5 000

**P4**



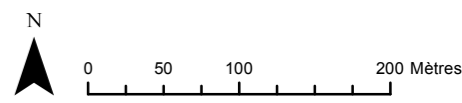


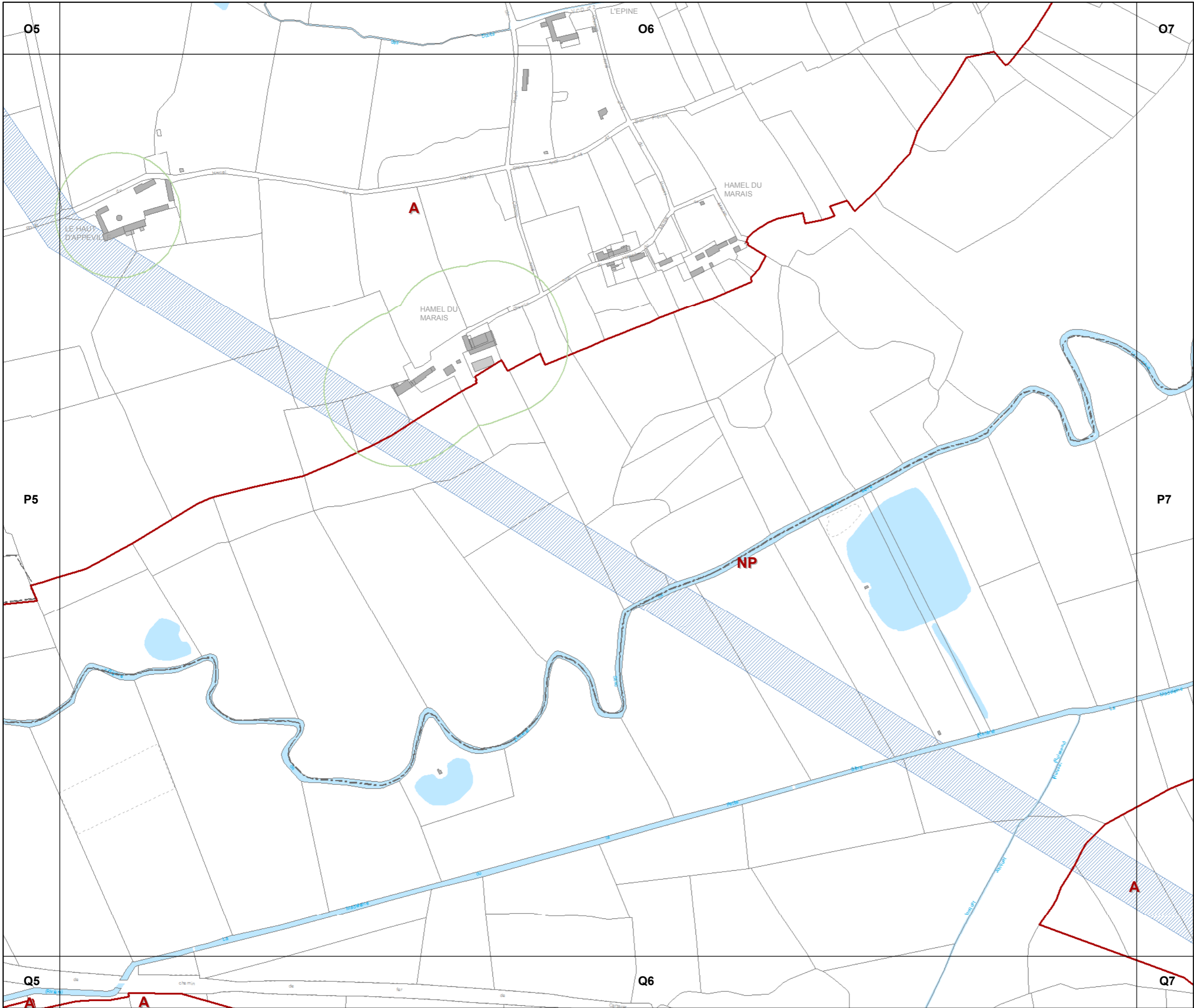
**3c REGLEMENT GRAPHIQUE  
et PRESCRIPTIONS  
D'URBANISME**

PLUi de la Baie du Cotentin  
1 / 5 000

**P5**

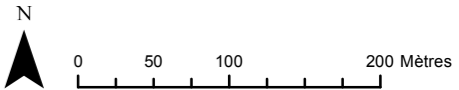
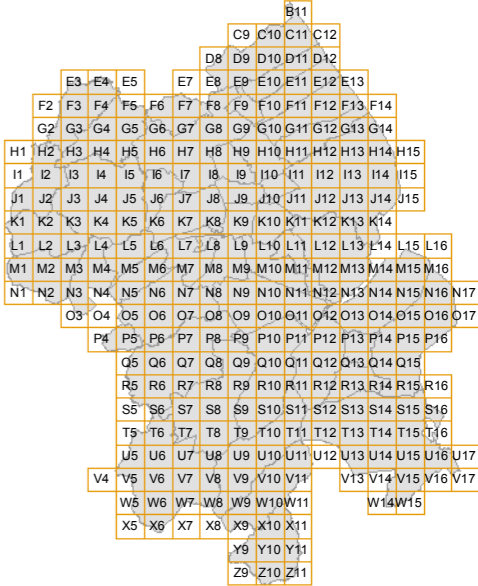
													B11																											
													C9	C10	C11	C12																								
													D8	D9	D10	D11	D12																							
F2	F3	F4	F5	F6	F7	F8	F9	F10	F11	F12	F13	F14																												
G2	G3	G4	G5	G6	G7	G8	G9	G10	G11	G12	G13	G14																												
H1	H2	H3	H4	H5	H6	H7	H8	H9	H10	H11	H12	H13	H14	H15																										
I1	I2	I3	I4	I5	I6	I7	I8	I9	I10	I11	I12	I13	I14	I15																										
J1	J2	J3	J4	J5	J6	J7	J8	J9	J10	J11	J12	J13	J14	J15																										
K1	K2	K3	K4	K5	K6	K7	K8	K9	K10	K11	K12	K13	K14																											
L1	L2	L3	L4	L5	L6	L7	L8	L9	L10	L11	L12	L13	L14	L15	L16																									
M1	M2	M3	M4	M5	M6	M7	M8	M9	M10	M11	M12	M13	M14	M15	M16																									
N1	N2	N3	N4	N5	N6	N7	N8	N9	N10	N11	N12	N13	N14	N15	N16	N17																								
O3	O4	O5	O6	O7	O8	O9	O10	O11	O12	O13	O14	O15	O16	O17																										
													P4	P5	P6	P7	P8	P9	P10	P11	P12	P13	P14	P15	P16															
													Q5	Q6	Q7	Q8	Q9	Q10	Q11	Q12	Q13	Q14	Q15																	
													R5	R6	R7	R8	R9	R10	R11	R12	R13	R14	R15	R16																
													S5	S6	S7	S8	S9	S10	S11	S12	S13	S14	S15	S16																
													T9	T6	T7	T8	T9	T10	T11	T12	T13	T14	T15	T16																
													U5	U6	U7	U8	U9	U10	U11	U12	U13	U14	U15	U16	U17															
													V4	V5	V6	V7	V8	V9	V10	V11	V13	V14	V15	V16	V17															
													W5	W6	W7	W8	W9	W10	W11							W14	W15													
													X5	X6	X7	X8	X9	X10	X11																					
													Y9	Y10	Y11																									
													Z9	Z10	Z11																									



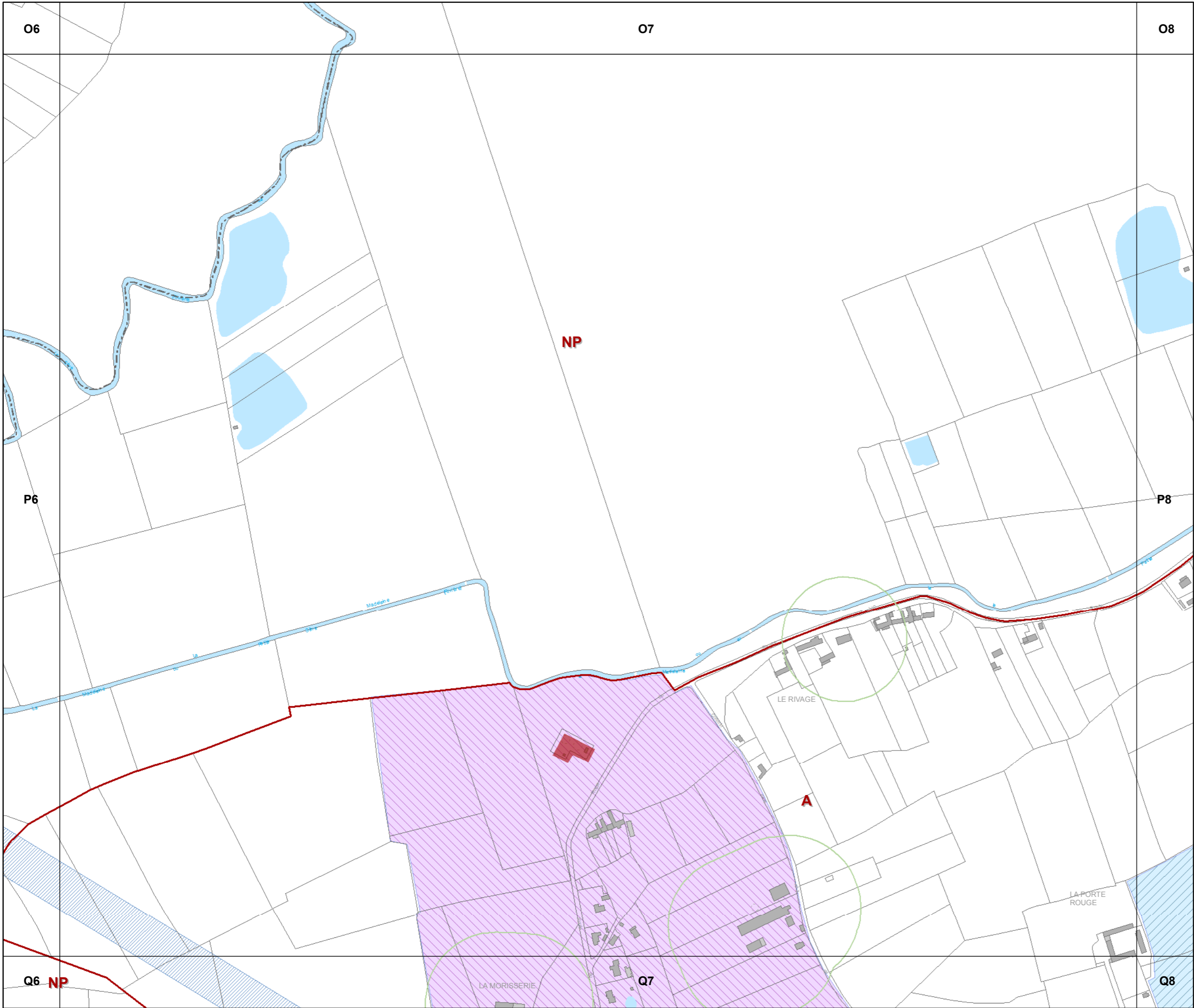


**3c REGLEMENT GRAPHIQUE  
et PRESCRIPTIONS  
D'URBANISME**

PLUi de la Baie du Cotentin  
1 / 5 000




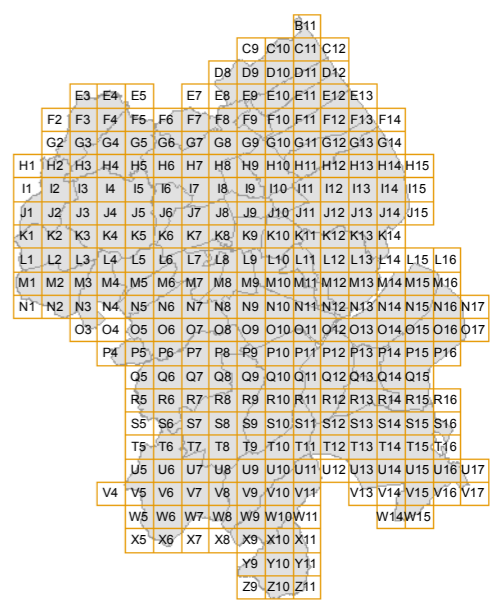


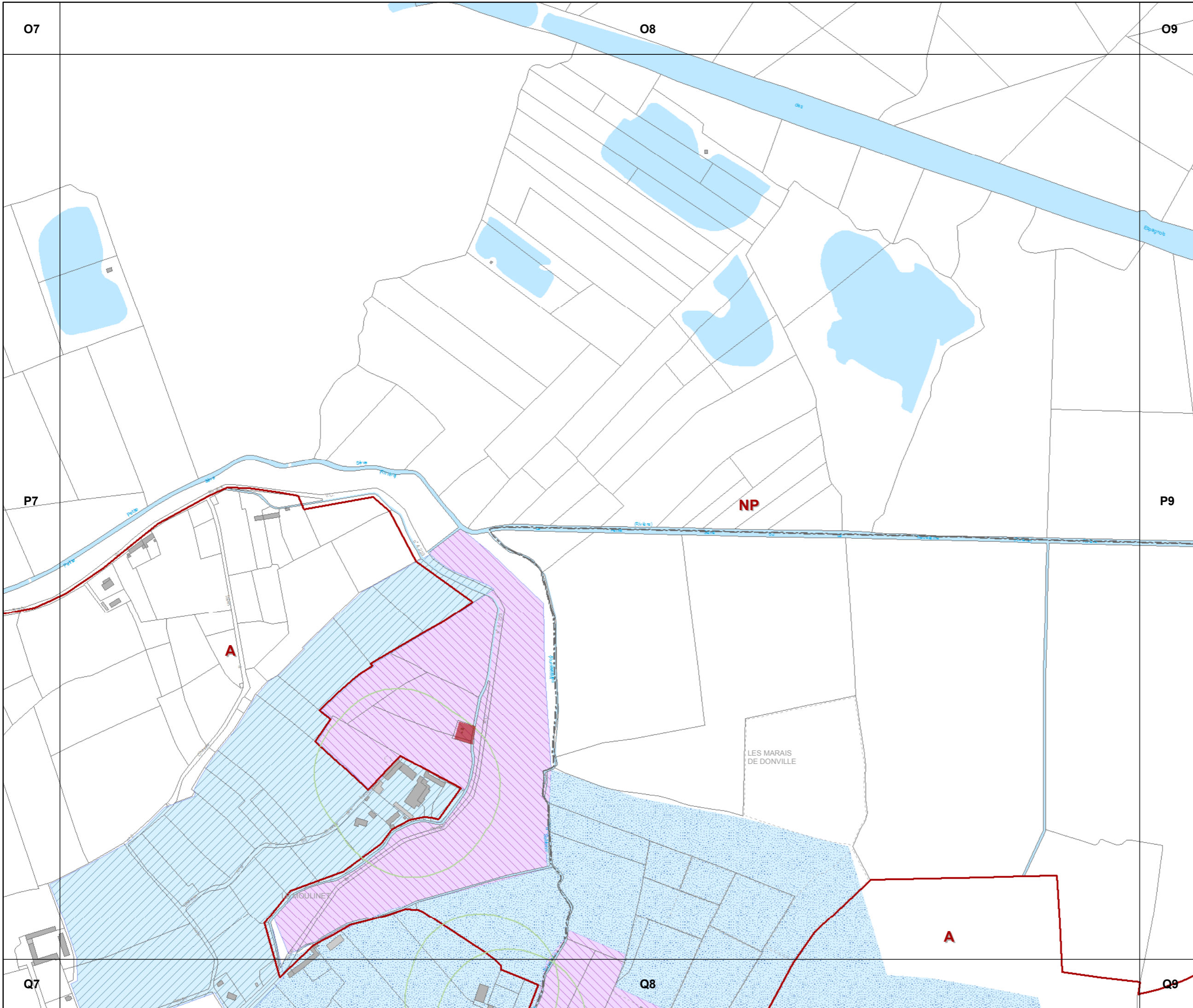


**3c REGLEMENT GRAPHIQUE  
et PRESCRIPTIONS  
D'URBANISME**

PLUi de la Baie du Cotentin  
1 / 5 000

**P7**

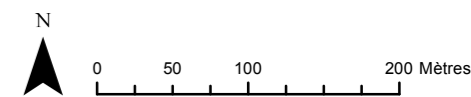
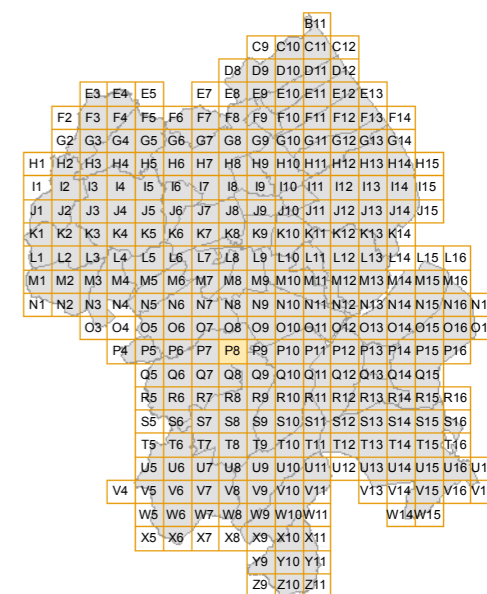


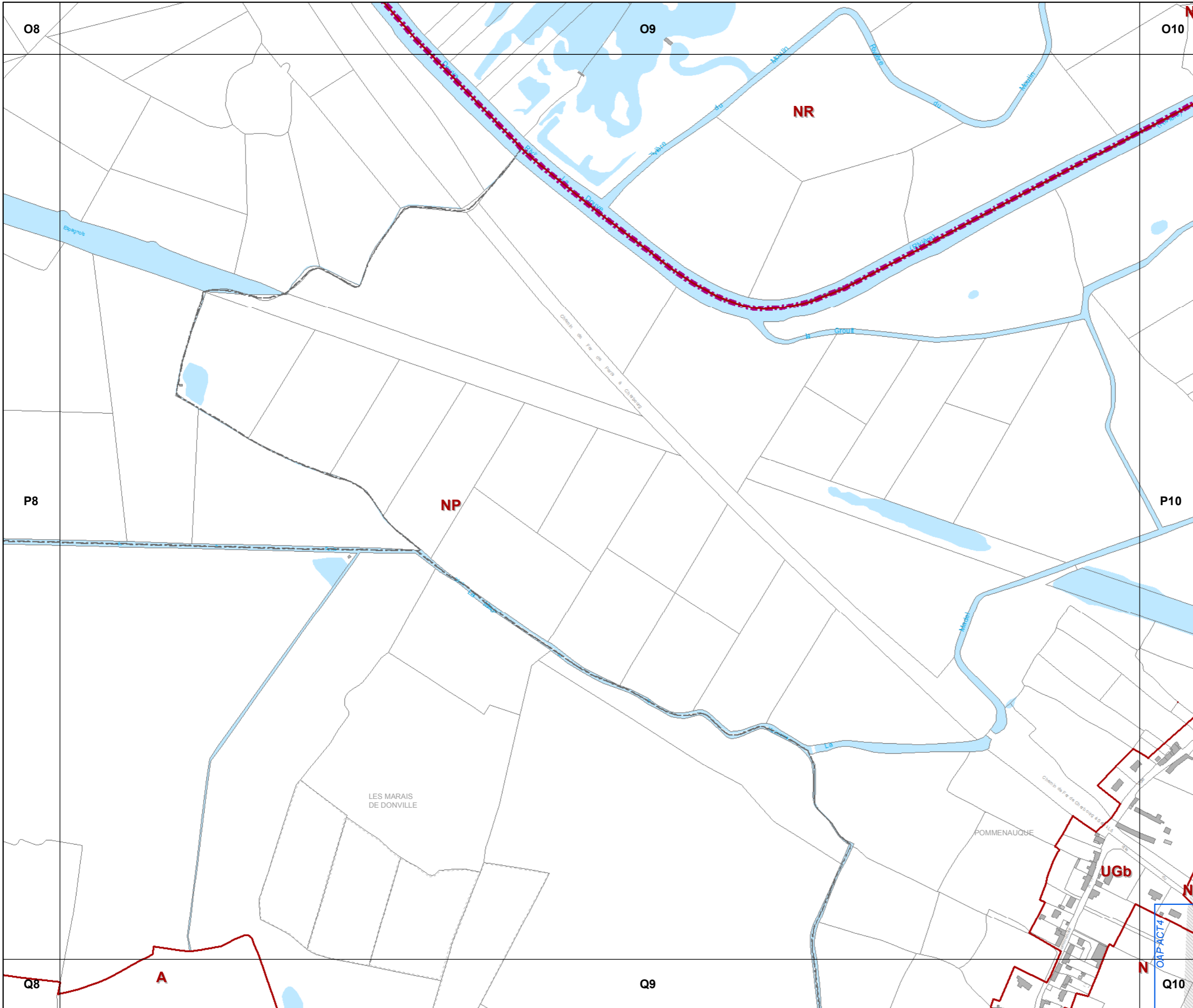


**3c REGLEMENT GRAPHIQUE  
et PRESCRIPTIONS  
D'URBANISME**

PLUi de la Baie du Cotentin  
1 / 5 000

**P8**

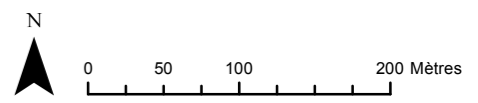


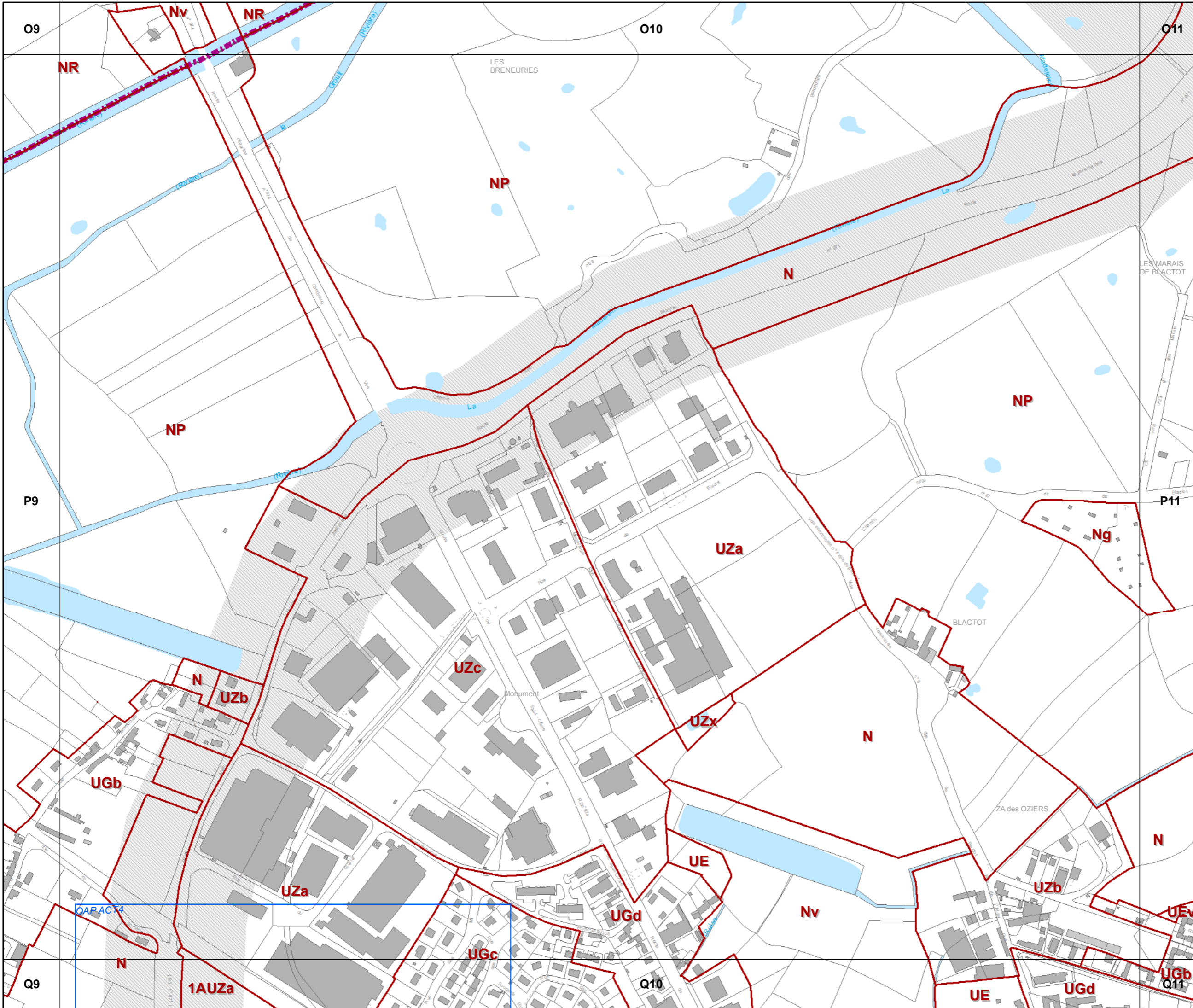


**3c REGLEMENT GRAPHIQUE  
et PRESCRIPTIONS  
D'URBANISME**

PLUi de la Baie du Cotentin  
1 / 5 000

**P9**

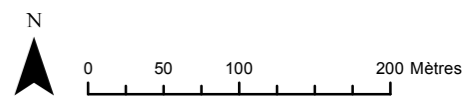
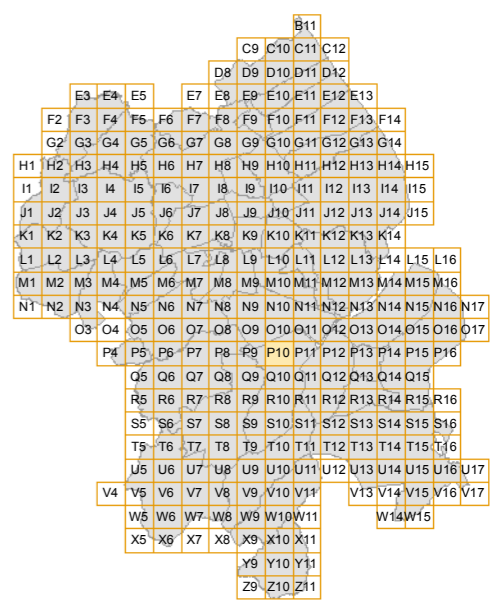




**3c REGLEMENT GRAPHIQUE  
et PRESCRIPTIONS  
D'URBANISME**

PLUi de la Baie du Cotentin  
1 / 5 000

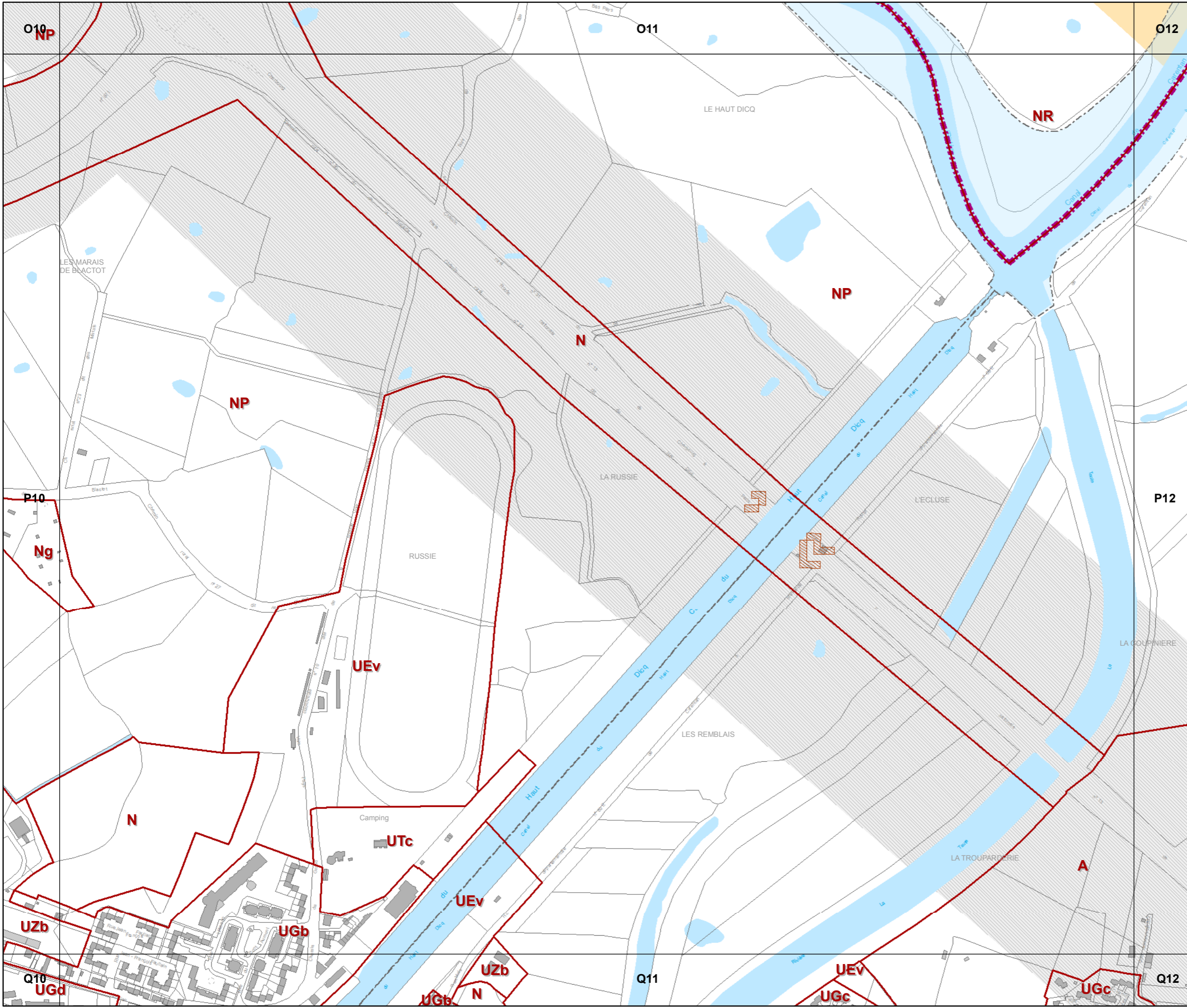
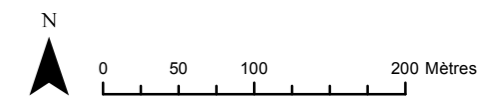
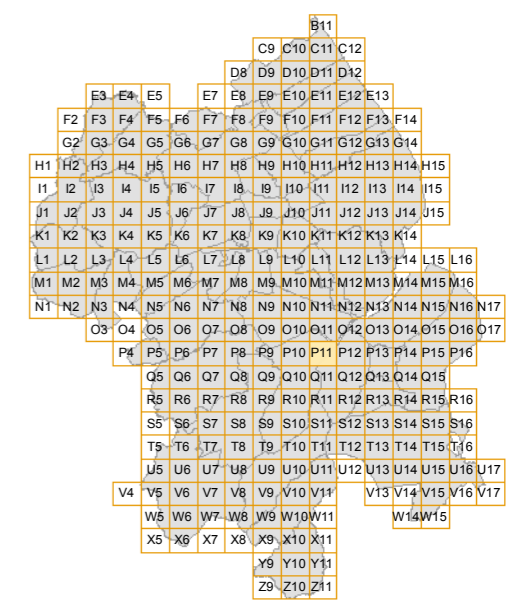
**P10**

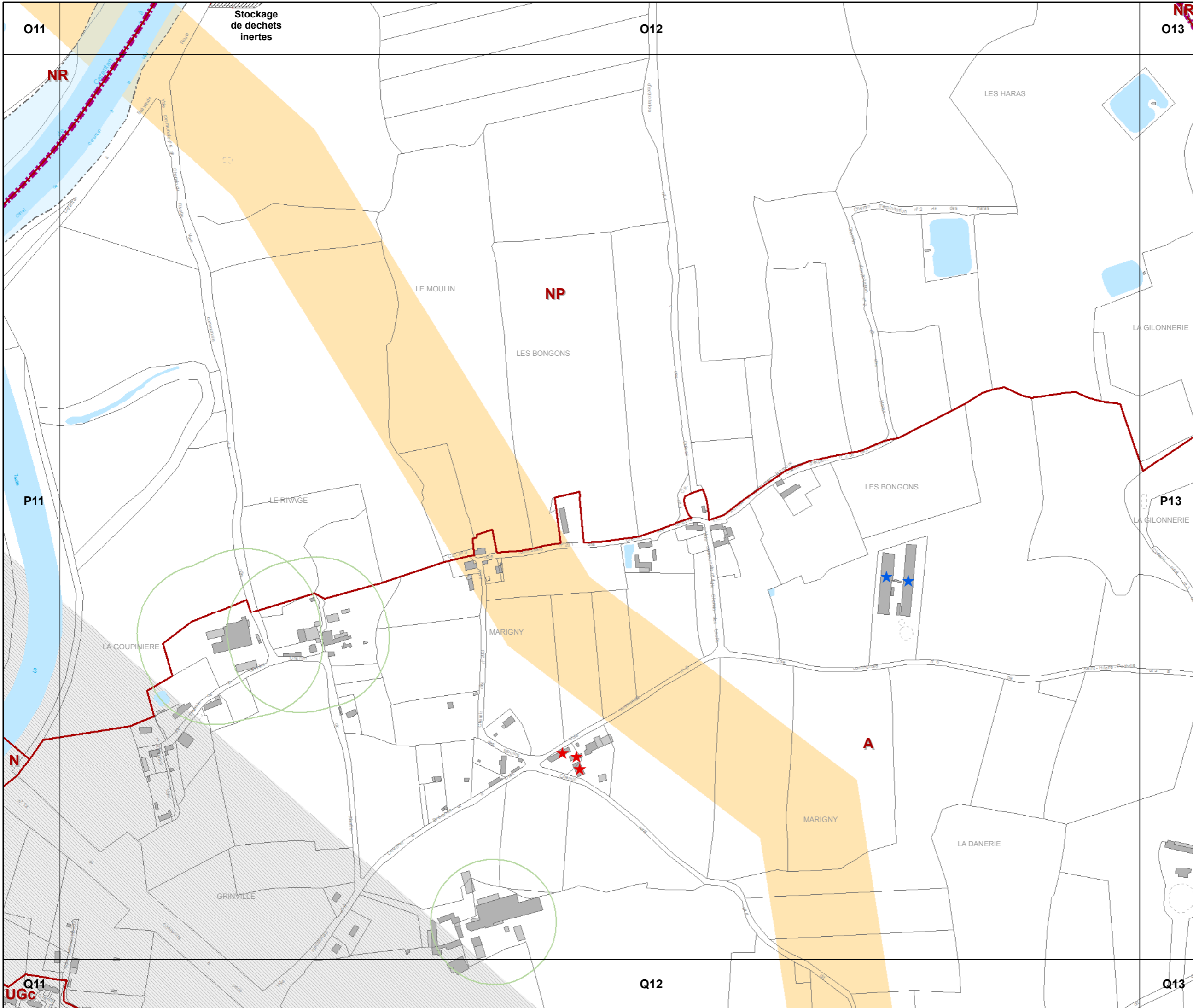


**3c REGLEMENT GRAPHIQUE  
et PRESCRIPTIONS  
D'URBANISME**

PLUi de la Baie du Cotentin  
1 / 5 000

**P11**

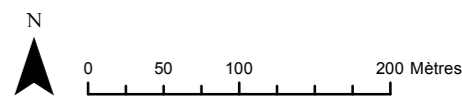



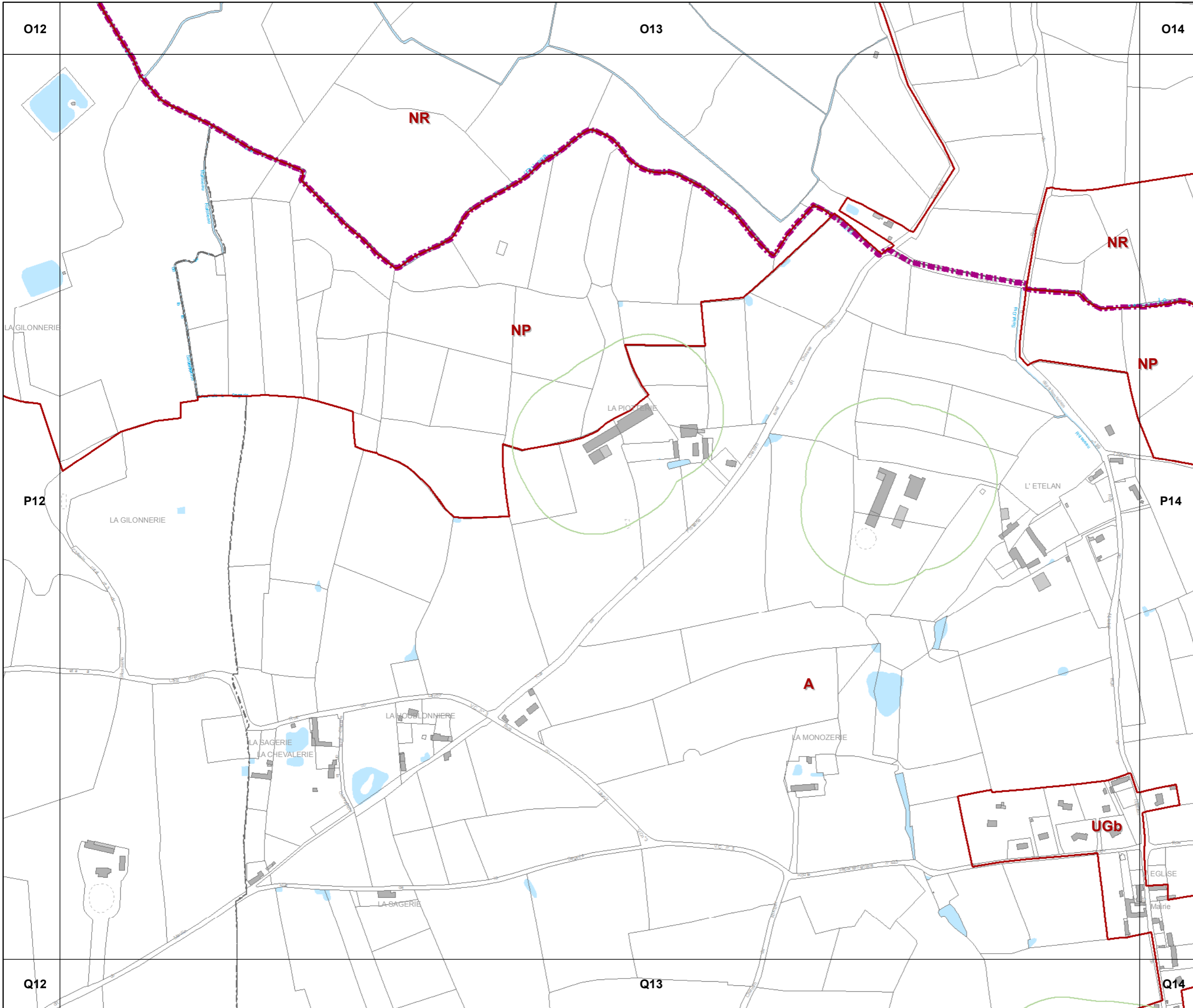


**3c REGLEMENT GRAPHIQUE  
et PRESCRIPTIONS  
D'URBANISME**

PLUi de la Baie du Cotentin  
1 / 5 000

**P12**



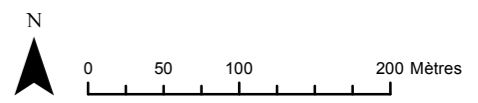



**3c REGLEMENT GRAPHIQUE  
et PRESCRIPTIONS  
D'URBANISME**

PLUi de la Baie du Cotentin

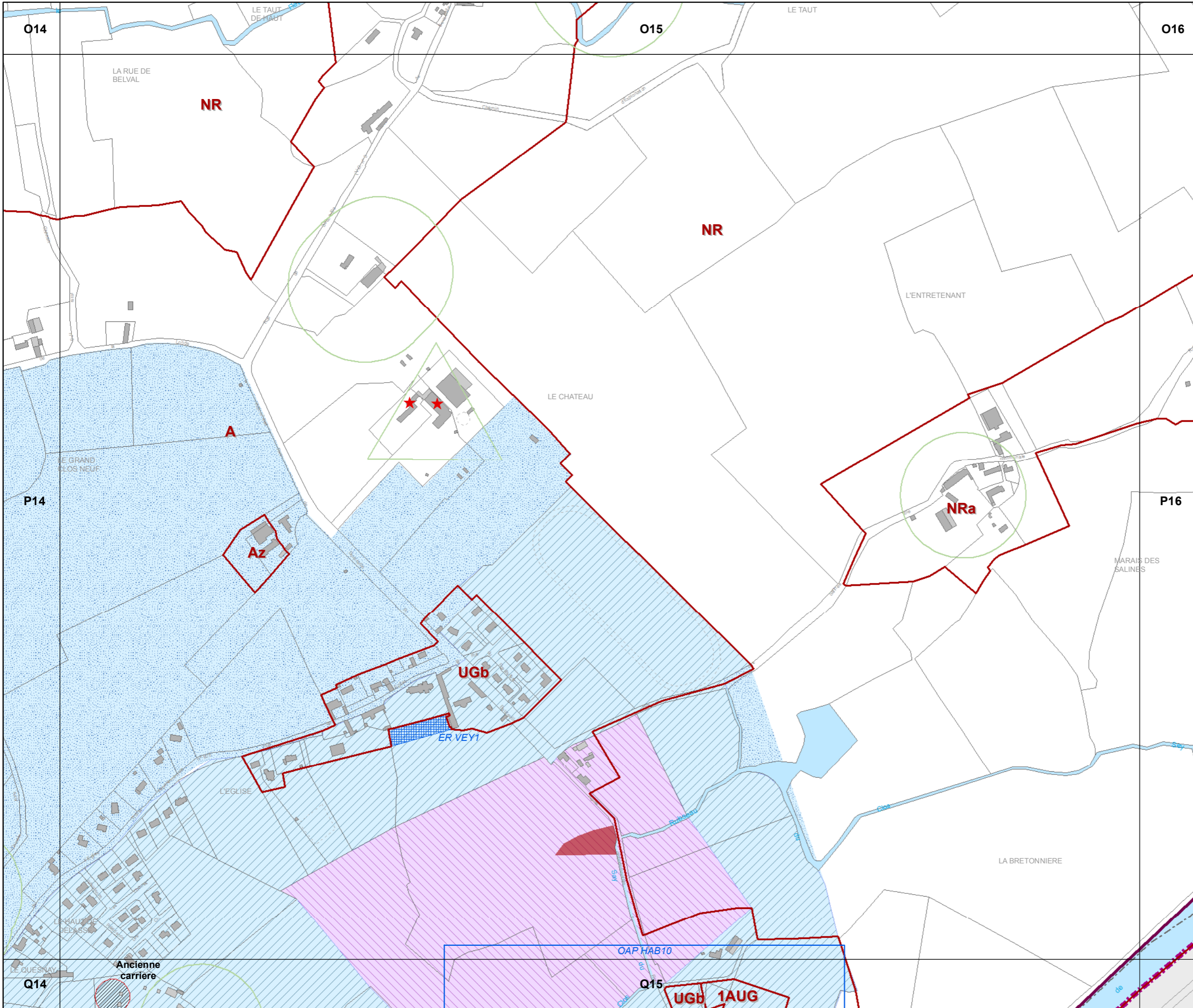
1 / 5 000

**P13**





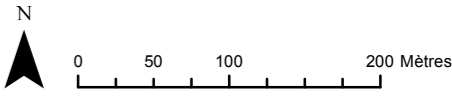
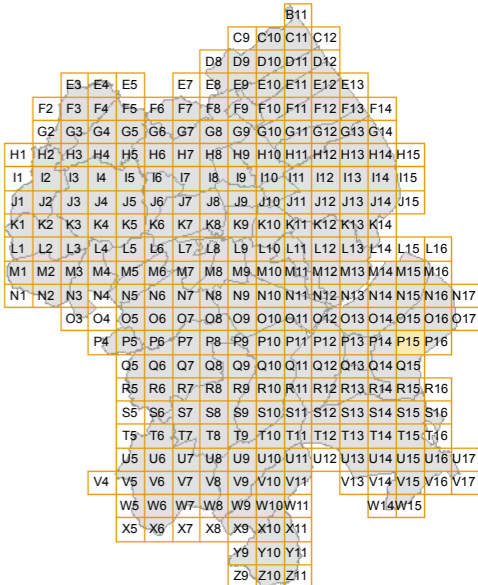


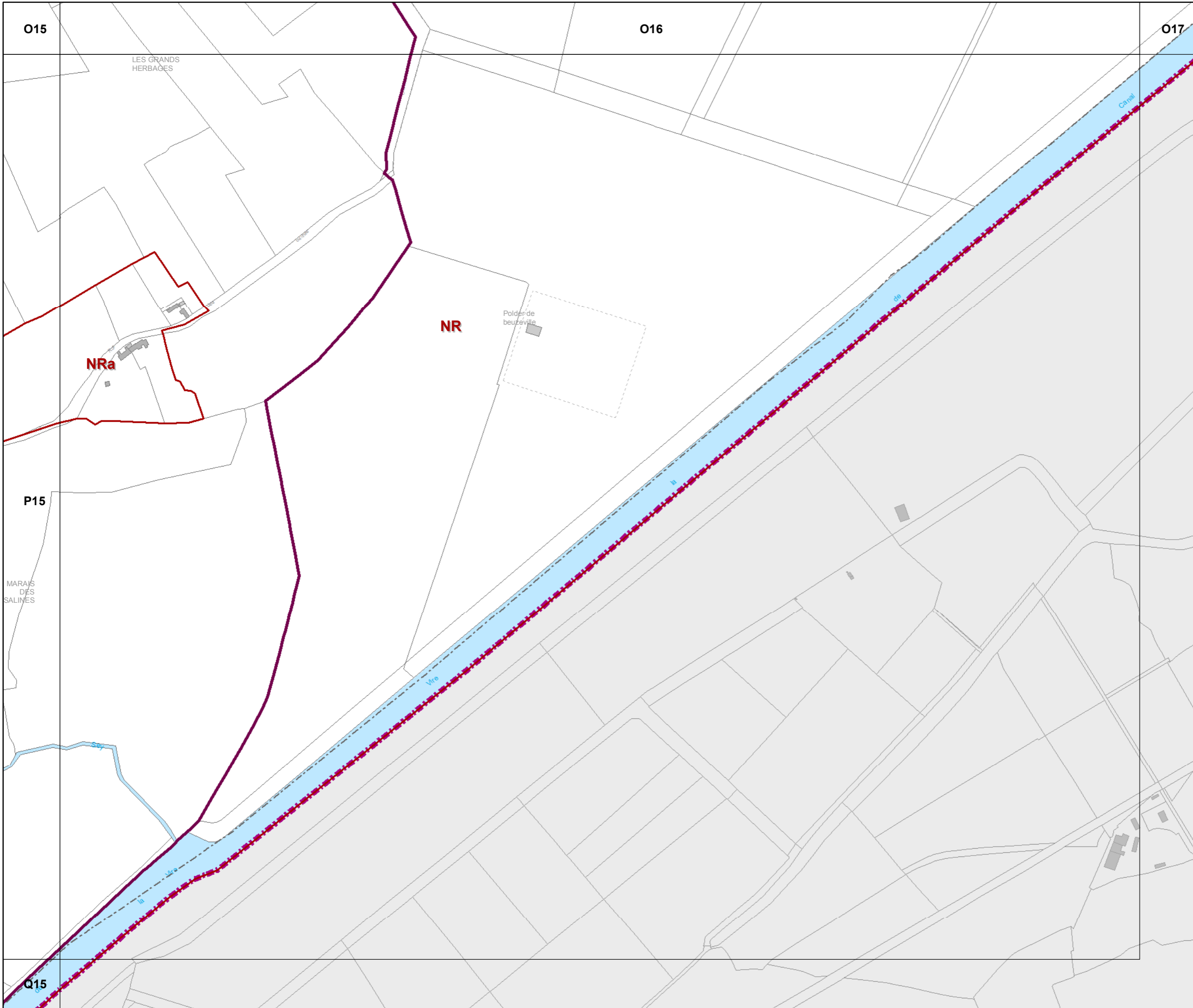


**3c REGLEMENT GRAPHIQUE  
et PRESCRIPTIONS  
D'URBANISME**

PLUi de la Baie du Cotentin  
1 / 5 000

**P15**

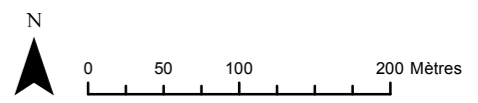
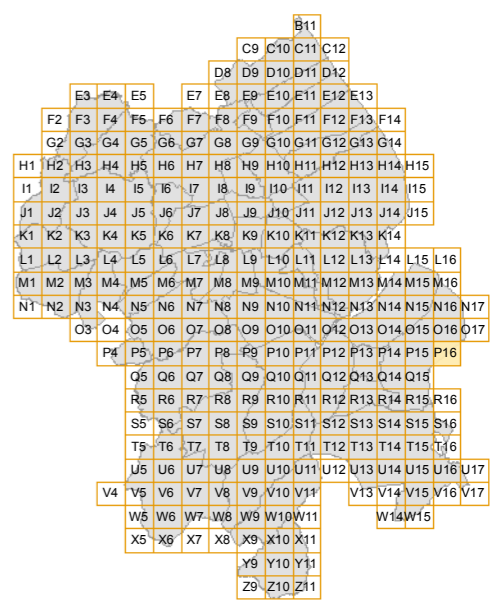


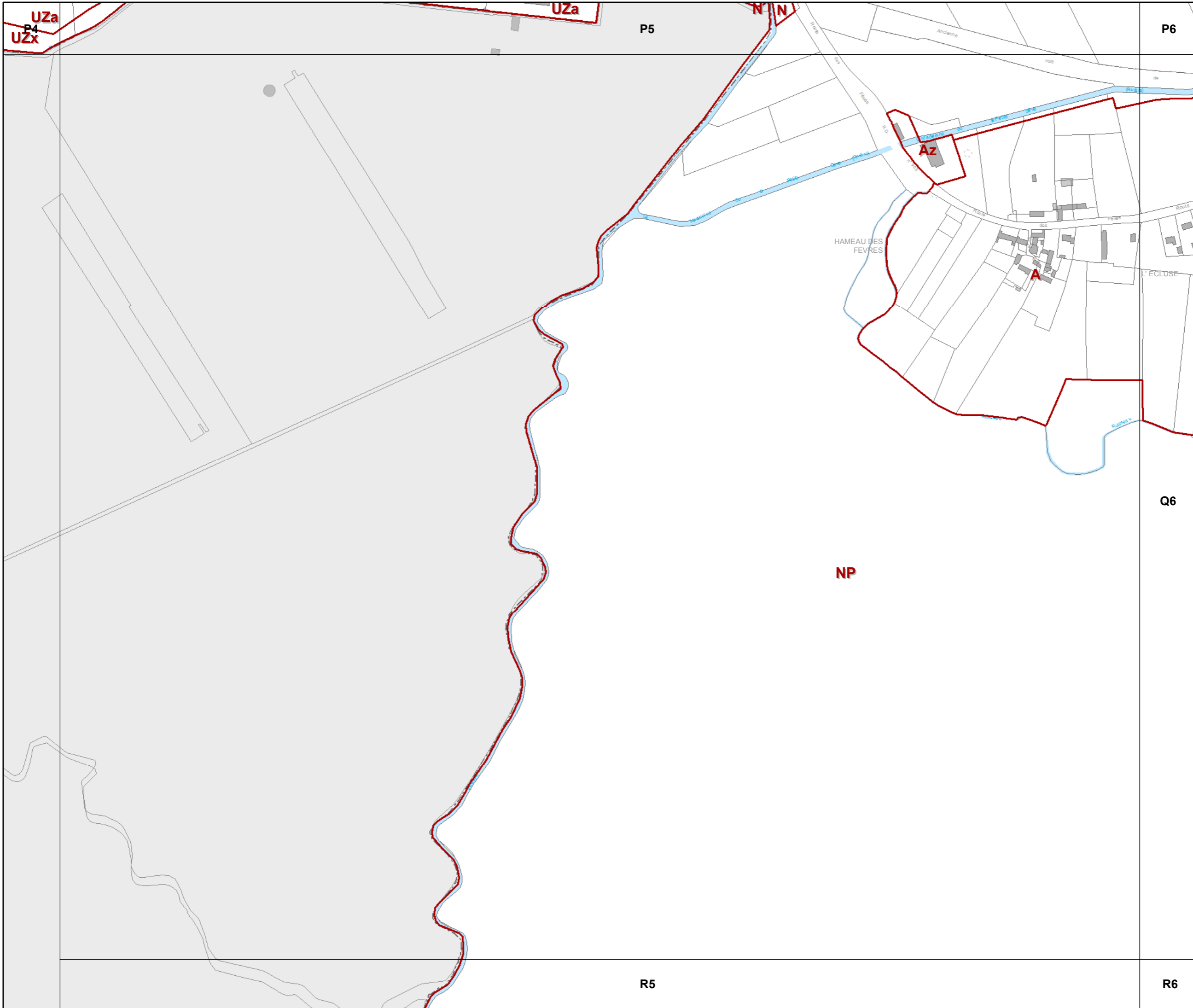


**3c REGLEMENT GRAPHIQUE  
et PRESCRIPTIONS  
D'URBANISME**

PLUi de la Baie du Cotentin  
1 / 5 000

**P16**

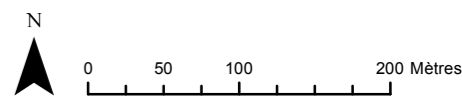
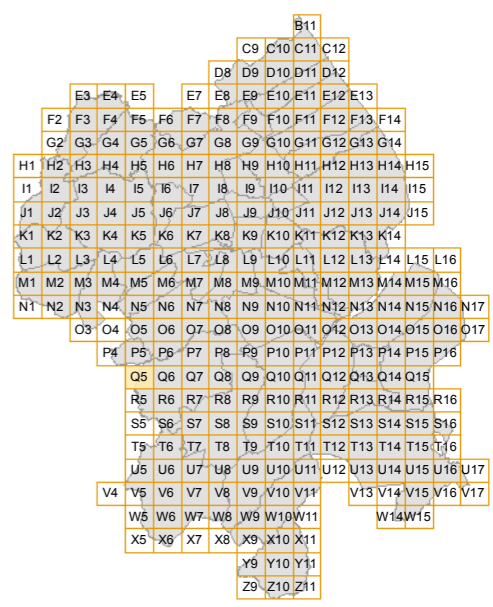


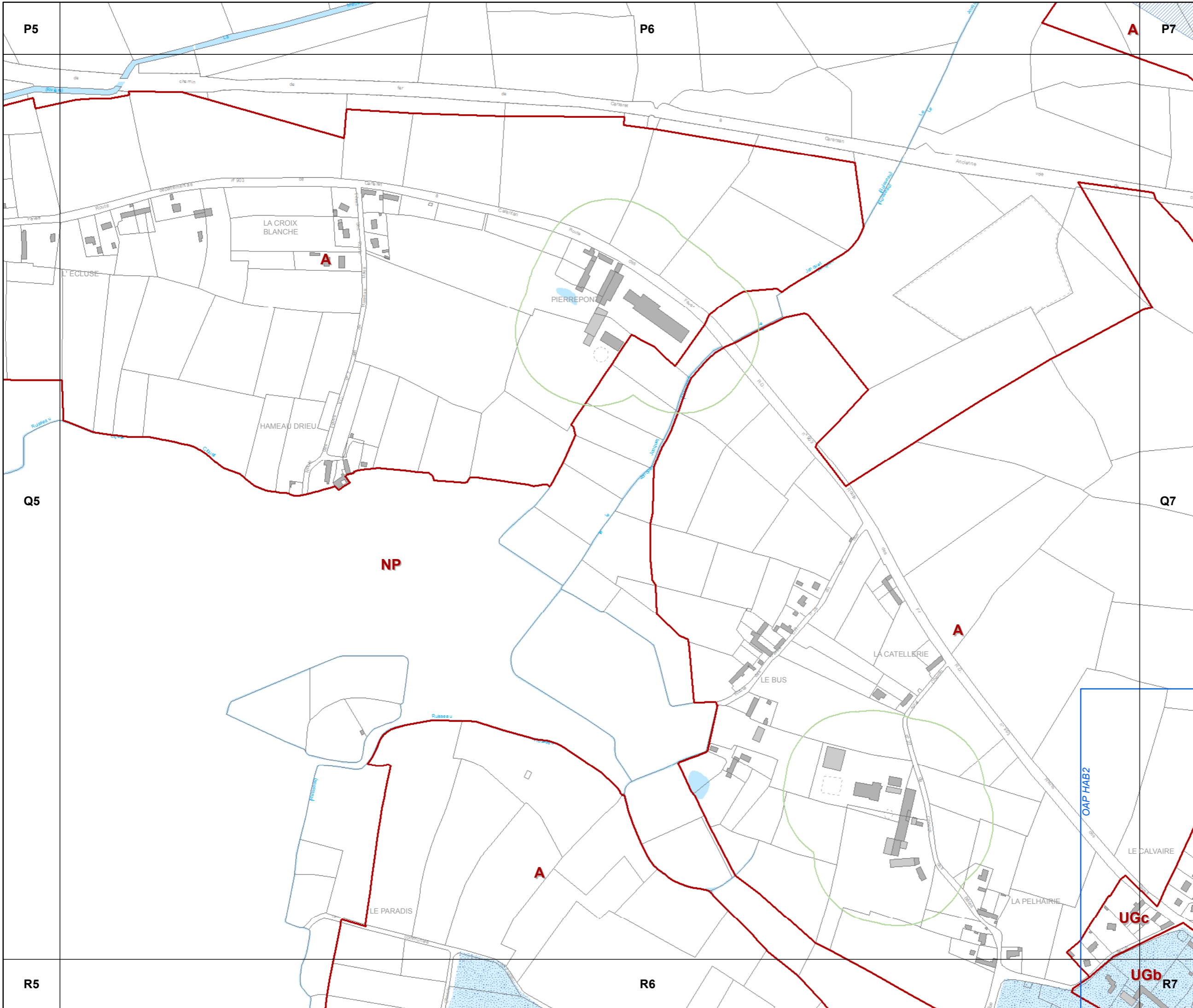


**3c REGLEMENT GRAPHIQUE  
et PRESCRIPTIONS  
D'URBANISME**

PLUi de la Baie du Cotentin  
1 / 5 000

**Q5**



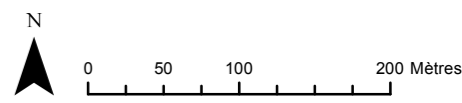
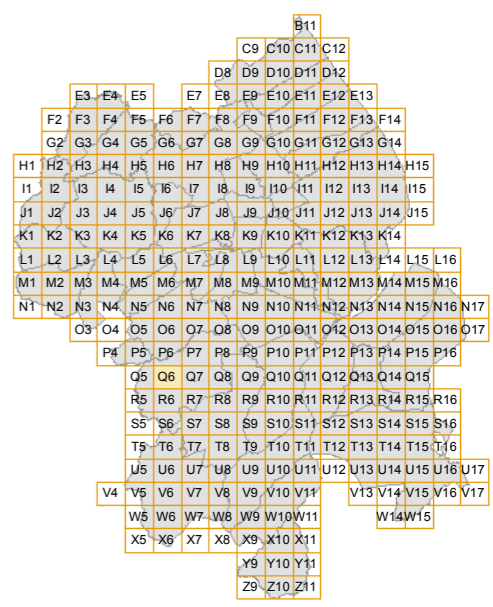


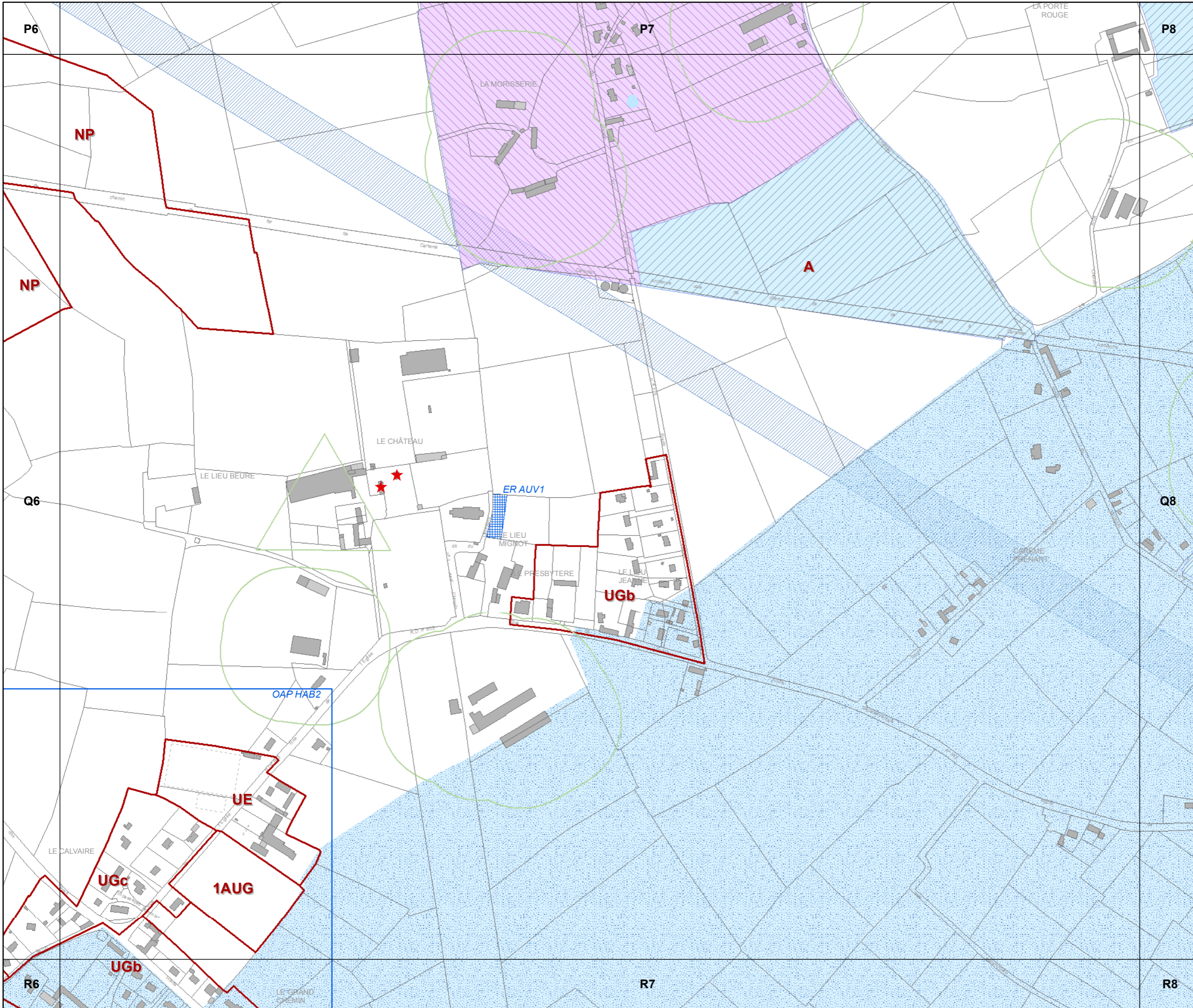
**3c REGLEMENT GRAPHIQUE  
et PRESCRIPTIONS  
D'URBANISME**

PLUi de la Baie du Cotentin

1 / 5 000

**Q6**

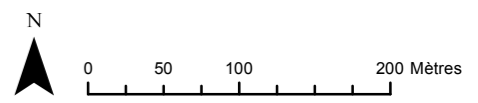
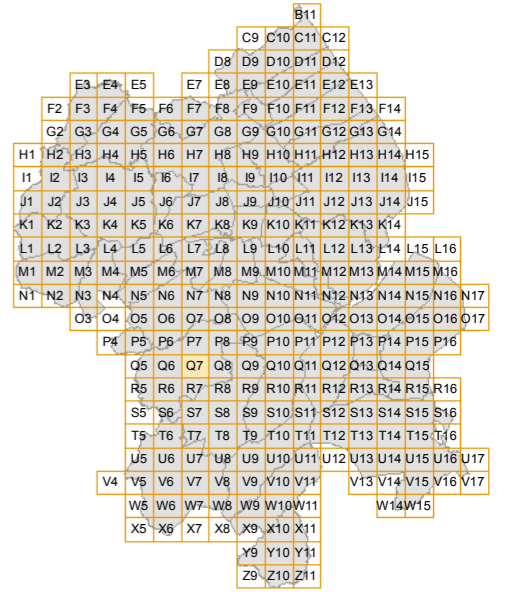


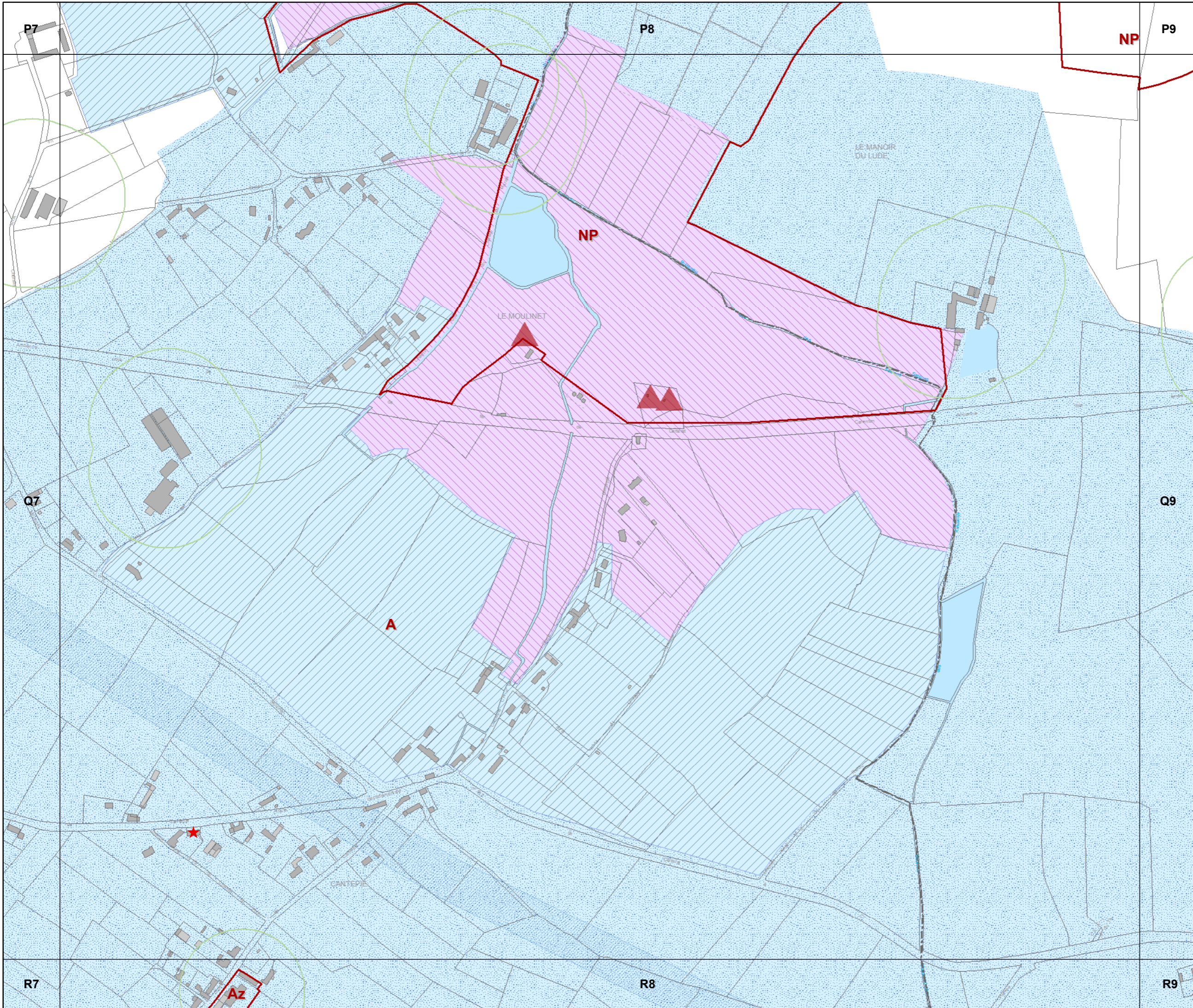


**3c REGLEMENT GRAPHIQUE  
et PRESCRIPTIONS  
D'URBANISME**

PLUi de la Baie du Cotentin  
1 / 5 000

**Q7**



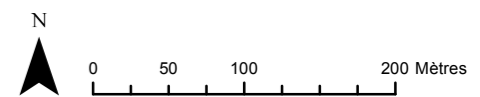


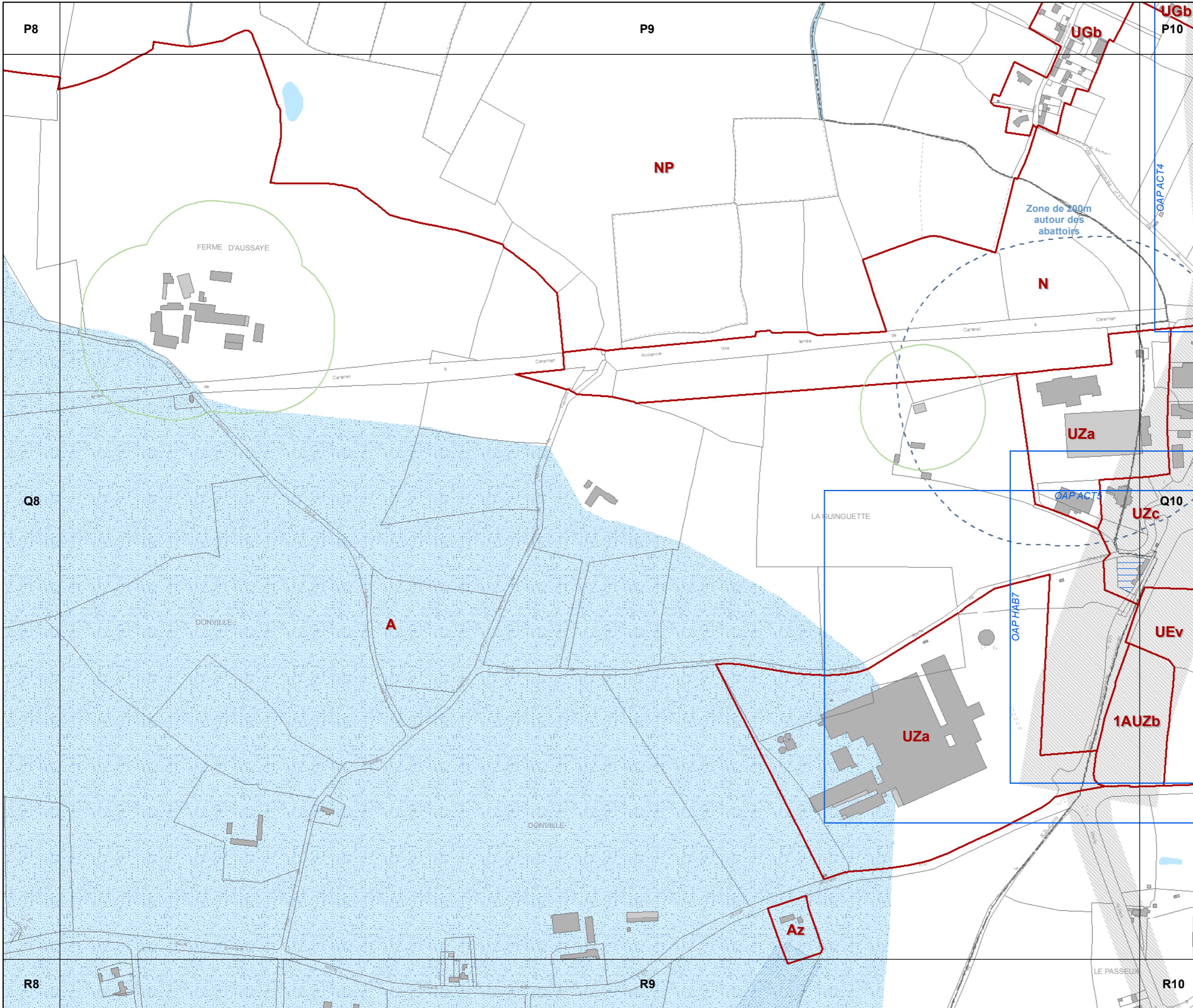
**3c REGLEMENT GRAPHIQUE  
et PRESCRIPTIONS  
D'URBANISME**

PLUi de la Baie du Cotentin  
1 / 5 000

**Q8**

												B11																																
												C9	C10	C11	C12																													
												D8	D9	D10	D11	D12																												
E3	E4	E5	E7	E8	E9	E10	E11	E12	E13																																			
F2	F3	F4	F5	F6	F7	F8	F9	F10	F11	F12	F13	F14																																
G2	G3	G4	G5	G6	G7	G8	G9	G10	G11	G12	G13	G14																																
H1	H2	H3	H4	H5	H6	H7	H8	H9	H10	H11	H12	H13	H14	H15																														
I1	I2	I3	I4	I5	I6	I7	I8	I9	I10	I11	I12	I13	I14	I15																														
J1	J2	J3	J4	J5	J6	J7	J8	J9	J10	J11	J12	J13	J14	J15																														
K1	K2	K3	K4	K5	K6	K7	K8	K9	K10	K11	K12	K13	K14																															
L1	L2	L3	L4	L5	L6	L7	L8	L9	L10	L11	L12	L13	L14	L15	L16																													
M1	M2	M3	M4	M5	M6	M7	M8	M9	M10	M11	M12	M13	M14	M15	M16																													
N1	N2	N3	N4	N5	N6	N7	N8	N9	N10	N11	N12	N13	N14	N15	N16	N17																												
O3	O4	O5	O6	O7	O8	O9	O10	O11	O12	O13	O14	O15	O16	O17																														
												P6	P5	P6	P7	P8	P9	P10	P11	P12	P13	P14	P15	P16																				
												Q5	Q6	Q7	Q8	Q9	Q10	Q11	Q12	Q13	Q14	Q15																						
												R5	R6	R7	R8	R9	R10	R11	R12	R13	R14	R15	R16																					
												S5	S6	S7	S8	S9	S10	S11	S12	S13	S14	S15	S16																					
												T9	T6	T7	T8	T9	T10	T11	T12	T13	T14	T15	T16																					
												U5	U6	U7	U8	U9	U10	U11	U12	U13	U14	U15	U16	U17																				
												V4	V5	V6	V7	V8	V9	V10	V11	V13	V14	V15	V16	V17																				
												W5	W6	W7	W8	W9	W10	W11													W14	W15												
												X5	X6	X7	X8	X9	X10	X11																										
												Y9	Y10	Y11																														
												Z9	Z10	Z11																														




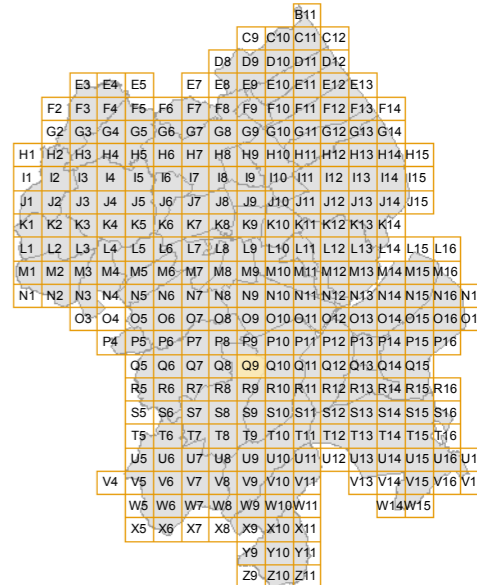


**3c REGLEMENT GRAPHIQUE  
et PRESCRIPTIONS  
D'URBANISME**

PLUi de la Baie du Cotentin

1 / 5 000

**Q9**



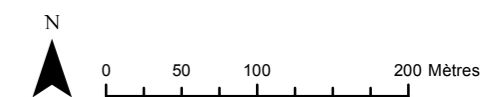
### 3c REGLEMENT GRAPHIQUE et PRESCRIPTIONS D'URBANISME

PLUi de la Baie du Cotentin

1 / 5 000

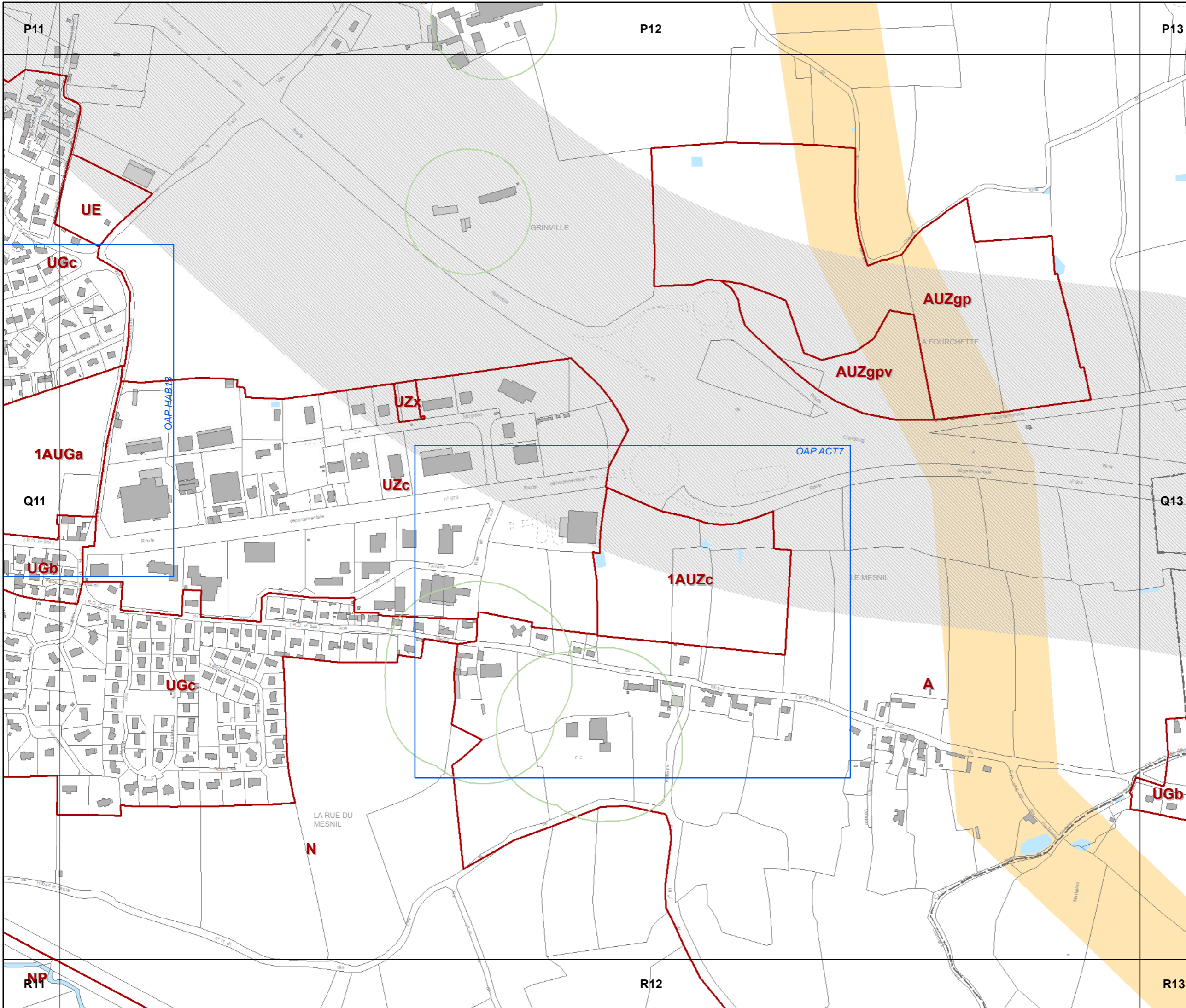
**Q10**

										B11						
										C9	C10	C11	C12			
										D8	D9	D10	D11	D12		
F2	F3	F4	F5	F6	F7	F8	F9	F10	F11	F12	F13	F14				
G2	G3	G4	G5	G6	G7	G8	G9	G10	G11	G12	G13	G14				
H1	H2	H3	H4	H5	H6	H7	H8	H9	H10	H11	H12	H13	H14	H15		
I1	I2	I3	I4	I5	I6	I7	I8	I9	I10	I11	I12	I13	I14	I15		
J1	J2	J3	J4	J5	J6	J7	J8	J9	J10	J11	J12	J13	J14	J15		
K1	K2	K3	K4	K5	K6	K7	K8	K9	K10	K11	K12	K13	K14			
L1	L2	L3	L4	L5	L6	L7	L8	L9	L10	L11	L12	L13	L14	L15	L16	
M1	M2	M3	M4	M5	M6	M7	M8	M9	M10	M11	M12	M13	M14	M15	M16	
N1	N2	N3	N4	N5	N6	N7	N8	N9	N10	N11	N12	N13	N14	N15	N16	N17
O3	O4	O5	O6	O7	O8	O9	O10	O11	O12	O13	O14	O15	O16	O17		
P4	P5	P6	P7	P8	P9	P10	P11	P12	P13	P14	P15	P16				
Q5	Q6	Q7	Q8	Q9	Q10	Q11	Q12	Q13	Q14	Q15						
R5	R6	R7	R8	R9	R10	R11	R12	R13	R14	R15	R16					
S5	S6	S7	S8	S9	S10	S11	S12	S13	S14	S15	S16					
T5	T6	T7	T8	T9	T10	T11	T12	T13	T14	T15	T16					
U5	U6	U7	U8	U9	U10	U11	U12	U13	U14	U15	U16	U17				
V4	V5	V6	V7	V8	V9	V10	V11	V13	V14	V15	V16	V17				
W5	W6	W7	W8	W9	W10	W11				W14	W15					
X5	X6	X7	X8	X9	X10	X11										
				Y9	Y10	Y11										
				Z9	Z10	Z11										







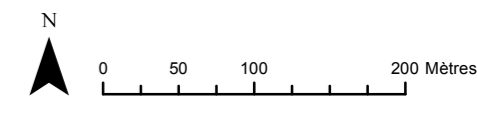


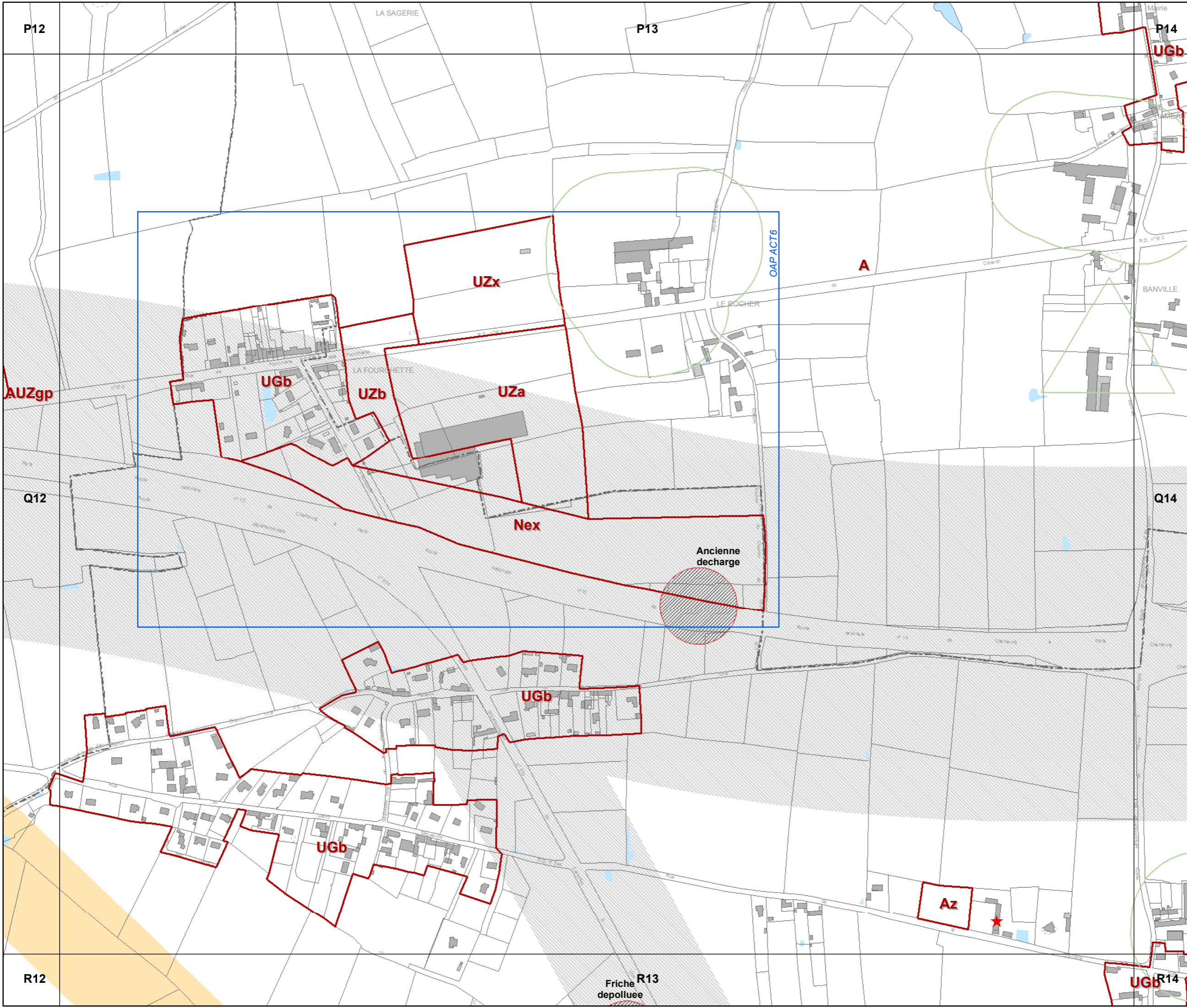
**3c REGLEMENT GRAPHIQUE  
et PRESCRIPTIONS  
D'URBANISME**

PLUi de la Baie du Cotentin  
1 / 5 000

**Q12**

										B11									
										C9	C10	C11	C12						
										D8	D9	D10	D11	D12					
F2	F3	F4	F5	F6	F7	F8	F9	F10	F11	F12	F13	F14							
G2	G3	G4	G5	G6	G7	G8	G9	G10	G11	G12	G13	G14							
H1	H2	H3	H4	H5	H6	H7	H8	H9	H10	H11	H12	H13	H14	H15					
I1	I2	I3	I4	I5	I6	I7	I8	I9	I10	I11	I12	I13	I14	I15					
J1	J2	J3	J4	J5	J6	J7	J8	J9	J10	J11	J12	J13	J14	J15					
K1	K2	K3	K4	K5	K6	K7	K8	K9	K10	K11	K12	K13	K14						
L1	L2	L3	L4	L5	L6	L7	L8	L9	L10	L11	L12	L13	L14	L15	L16				
M1	M2	M3	M4	M5	M6	M7	M8	M9	M10	M11	M12	M13	M14	M15	M16				
N1	N2	N3	N4	N5	N6	N7	N8	N9	N10	N11	N12	N13	N14	N15	N16	N17			
O3	O4	O5	O6	O7	O8	O9	O10	O11	O12	O13	O14	O15	O16	O17					
P6	P5	P6	P7	P8	P9	P10	P11	P12	P13	P14	P15	P16							
Q5	Q6	Q7	Q8	Q9	Q10	Q11	Q12	Q13	Q14	Q15									
R5	R6	R7	R8	R9	R10	R11	R12	R13	R14	R15	R16								
S5	S6	S7	S8	S9	S10	S11	S12	S13	S14	S15	S16								
T9	T6	T7	T8	T9	T10	T11	T12	T13	T14	T15	T16								
U5	U6	U7	U8	U9	U10	U11	U12	U13	U14	U15	U16	U17							
V4	V5	V6	V7	V8	V9	V10	V11	V13	V14	V15	V16	V17							
W5	W6	W7	W8	W9	W10	W11							W14	W15					
X5	X6	X7	X8	X9	X10	X11													
Y9	Y10	Y11																	
Z9	Z10	Z11																	



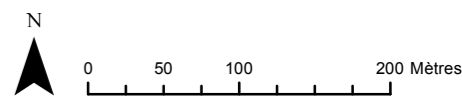


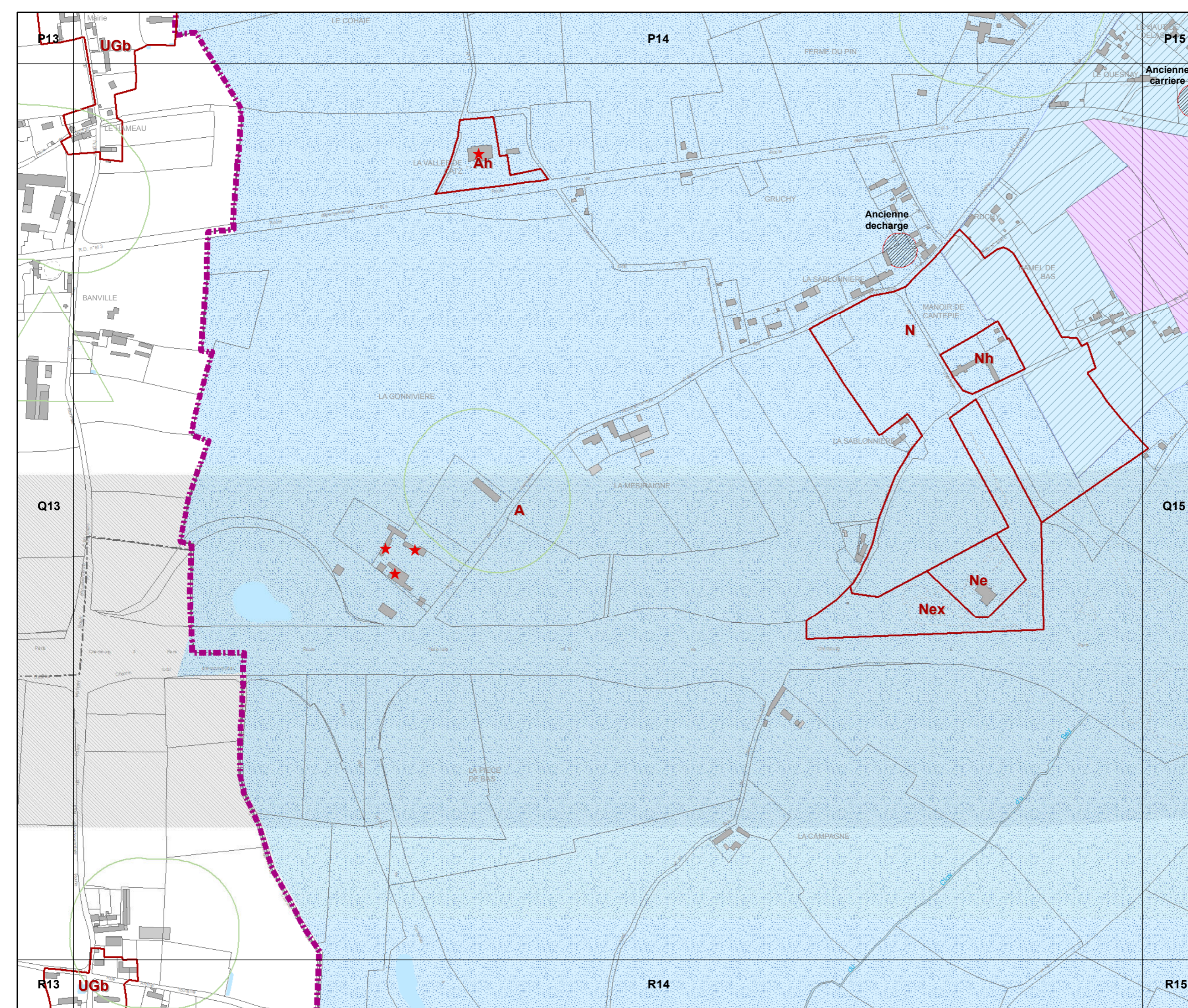
**3c REGLEMENT GRAPHIQUE  
et PRESCRIPTIONS  
D'URBANISME**

PLUi de la Baie du Cotentin  
1 / 5 000

**Q13**

													B11																																			
													C9	C10	C11	C12																																
													D8	D9	D10	D11	D12																															
F2	F3	F4	F5	F6	F7	F8	F9	F10	F11	F12	F13	F14																																				
G2	G3	G4	G5	G6	G7	G8	G9	G10	G11	G12	G13	G14																																				
H1	H2	H3	H4	H5	H6	H7	H8	H9	H10	H11	H12	H13	H14	H15																																		
I1	I2	I3	I4	I5	I6	I7	I8	I9	I10	I11	I12	I13	I14	I15																																		
J1	J2	J3	J4	J5	J6	J7	J8	J9	J10	J11	J12	J13	J14	J15																																		
K1	K2	K3	K4	K5	K6	K7	K8	K9	K10	K11	K12	K13	K14																																			
L1	L2	L3	L4	L5	L6	L7	L8	L9	L10	L11	L12	L13	L14	L15	L16																																	
M1	M2	M3	M4	M5	M6	M7	M8	M9	M10	M11	M12	M13	M14	M15	M16																																	
N1	N2	N3	N4	N5	N6	N7	N8	N9	N10	N11	N12	N13	N14	N15	N16	N17																																
O3	O4	O5	O6	O7	O8	O9	O10	O11	O12	O13	O14	O15	O16	O17																																		
													P4	P5	P6	P7	P8	P9	P10	P11	P12	P13	P14	P15	P16																							
													Q5	Q6	Q7	Q8	Q9	Q10	Q11	Q12	Q13	Q14	Q15																									
													R5	R6	R7	R8	R9	R10	R11	R12	R13	R14	R15	R16																								
													S5	S6	S7	S8	S9	S10	S11	S12	S13	S14	S15	S16																								
													T9	T6	T7	T8	T9	T10	T11	T12	T13	T14	T15	T16																								
													U5	U6	U7	U8	U9	U10	U11	U12	U13	U14	U15	U16	U17																							
													V4	V5	V6	V7	V8	V9	V10	V11	V13	V14	V15	V16	V17																							
													W5	W6	W7	W8	W9	W10	W11														W14	W15														
													X5	X6	X7	X8	X9	X10	X11														Y9	Y10	Y11													
																										Z9	Z10	Z11																				





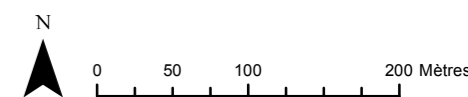
3c REGLEMENT GRAPHIQUE  
et PRESCRIPTIONS  
D'URBANISME

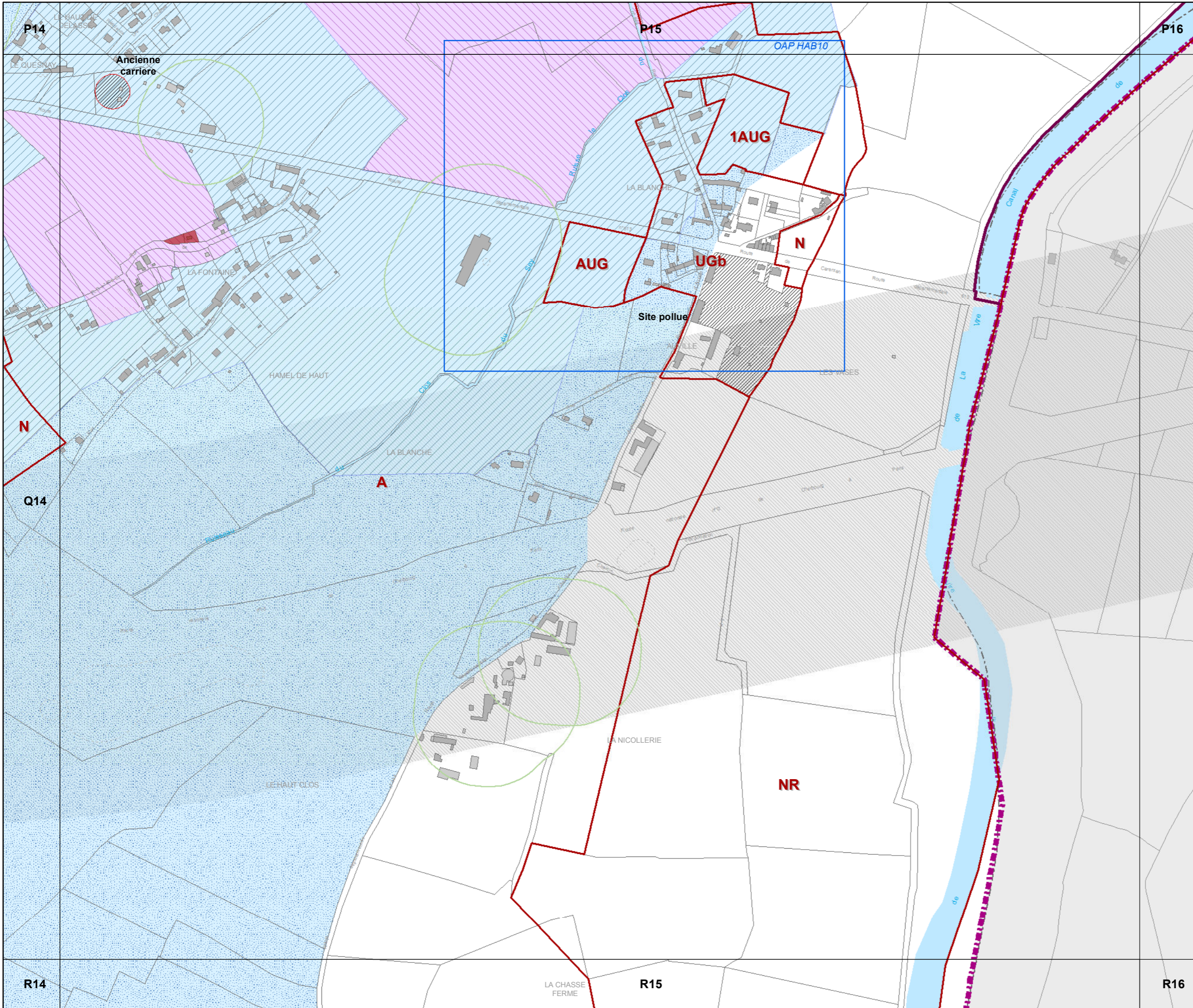
PLUi de la Baie du Cotentin

1 / 5 000



										B11																		
										C9	C10	C11	C12															
										D8	D9	D10	D11	D12														
										F2	F3	F4	F5	F6	F7	F8	F9	F10	F11	F12	F13	F14						
										G2	G3	G4	G5	G6	G7	G8	G9	G10	G11	G12	G13	G14						
										H1	H2	H3	H4	H5	H6	H7	H8	H9	H10	H11	H12	H13	H14	H15				
										I1	I2	I3	I4	I5	I6	I7	I8	I9	I10	I11	I12	I13	I14	I15				
										J1	J2	J3	J4	J5	J6	J7	J8	J9	J10	J11	J12	J13	J14	J15				
										K1	K2	K3	K4	K5	K6	K7	K8	K9	K10	K11	K12	K13	K14					
										L1	L2	L3	L4	L5	L6	L7	L8	L9	L10	L11	L12	L13	L14	L15	L16			
										M1	M2	M3	M4	M5	M6	M7	M8	M9	M10	M11	M12	M13	M14	M15	M16			
										N1	N2	N3	N4	N5	N6	N7	N8	N9	N10	N11	N12	N13	N14	N15	N16	N17		
										O3	O4	O5	O6	O7	O8	O9	O10	O11	O12	O13	O14	O15	O16	O17				
										P4	P5	P6	P7	P8	P9	P10	P11	P12	P13	P14	P15	P16						
										Q5	Q6	Q7	Q8	Q9	Q10	Q11	Q12	Q13	Q14	Q15								
										R5	R6	R7	R8	R9	R10	R11	R12	R13	R14	R15	R16							
										S5	S6	S7	S8	S9	S10	S11	S12	S13	S14	S15	S16							
										T9	T6	T7	T8	T9	T10	T11	T12	T13	T14	T15	T16							
										U5	U6	U7	U8	U9	U10	U11	U12	U13	U14	U15	U16	U17						
										V4	V5	V6	V7	V8	V9	V10	V11	V13	V14	V15	V16	V17						
										W5	W6	W7	W8	W9	W10	W11					W14	W15						
										X5	X6	X7	X8	X9	X10	X11												
										Y9	Y10	Y11																
										Z9	Z10	Z11																







**3c REGLEMENT GRAPHIQUE  
et PRESCRIPTIONS  
D'URBANISME**

PLUi de la Baie du Cotentin  
1 / 5 000

**Q15**



Q5

Q6

**3c REGLEMENT GRAPHIQUE  
et PRESCRIPTIONS  
D'URBANISME**

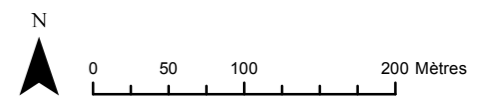

PLUi de la Baie du Cotentin

1 / 5 000

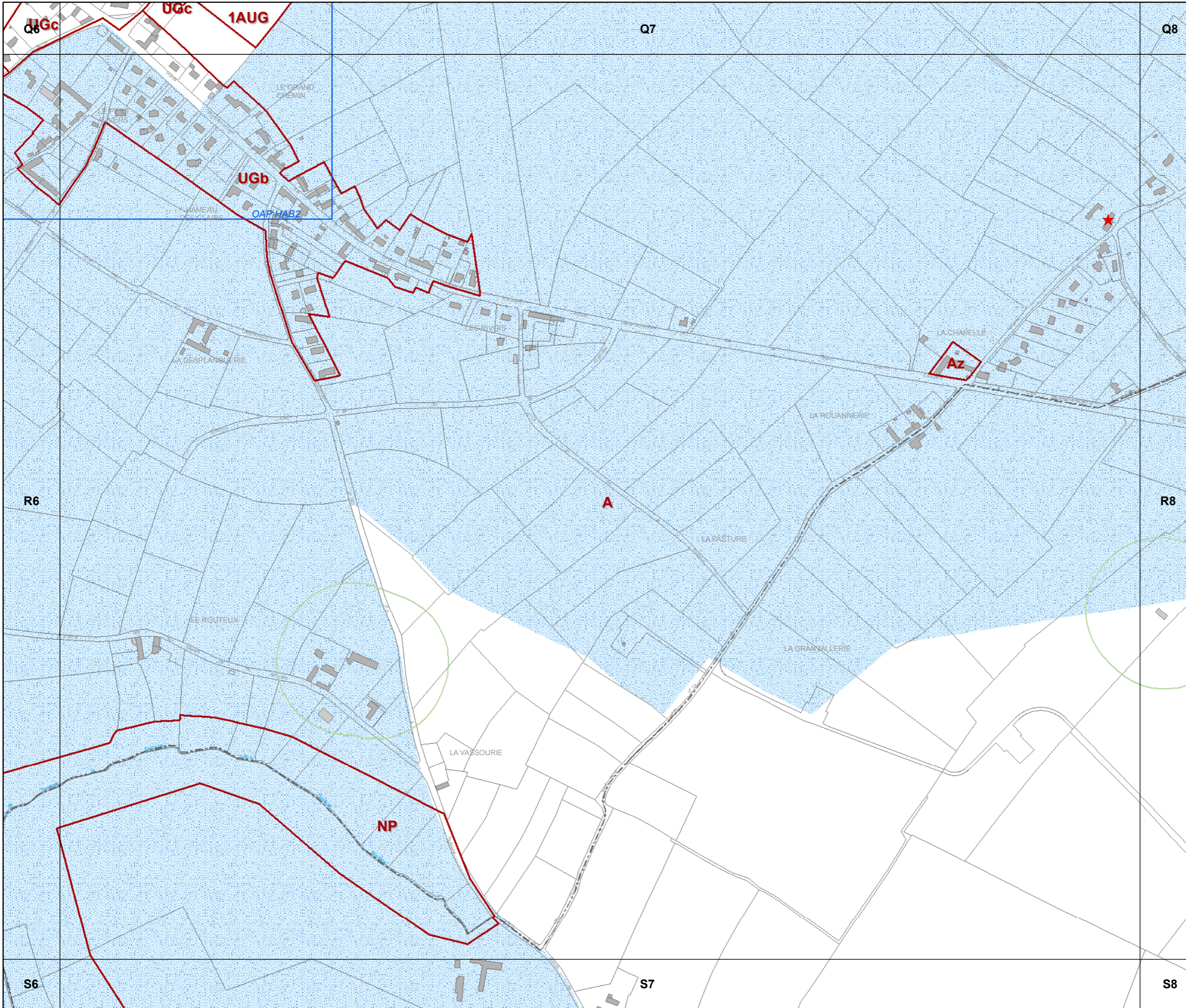


**NP**

**R6**





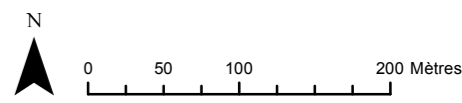
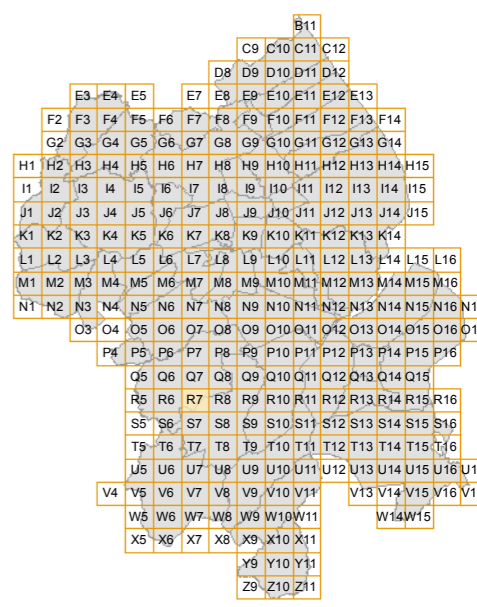


### 3c REGLEMENT GRAPHIQUE et PRESCRIPTIONS D'URBANISME

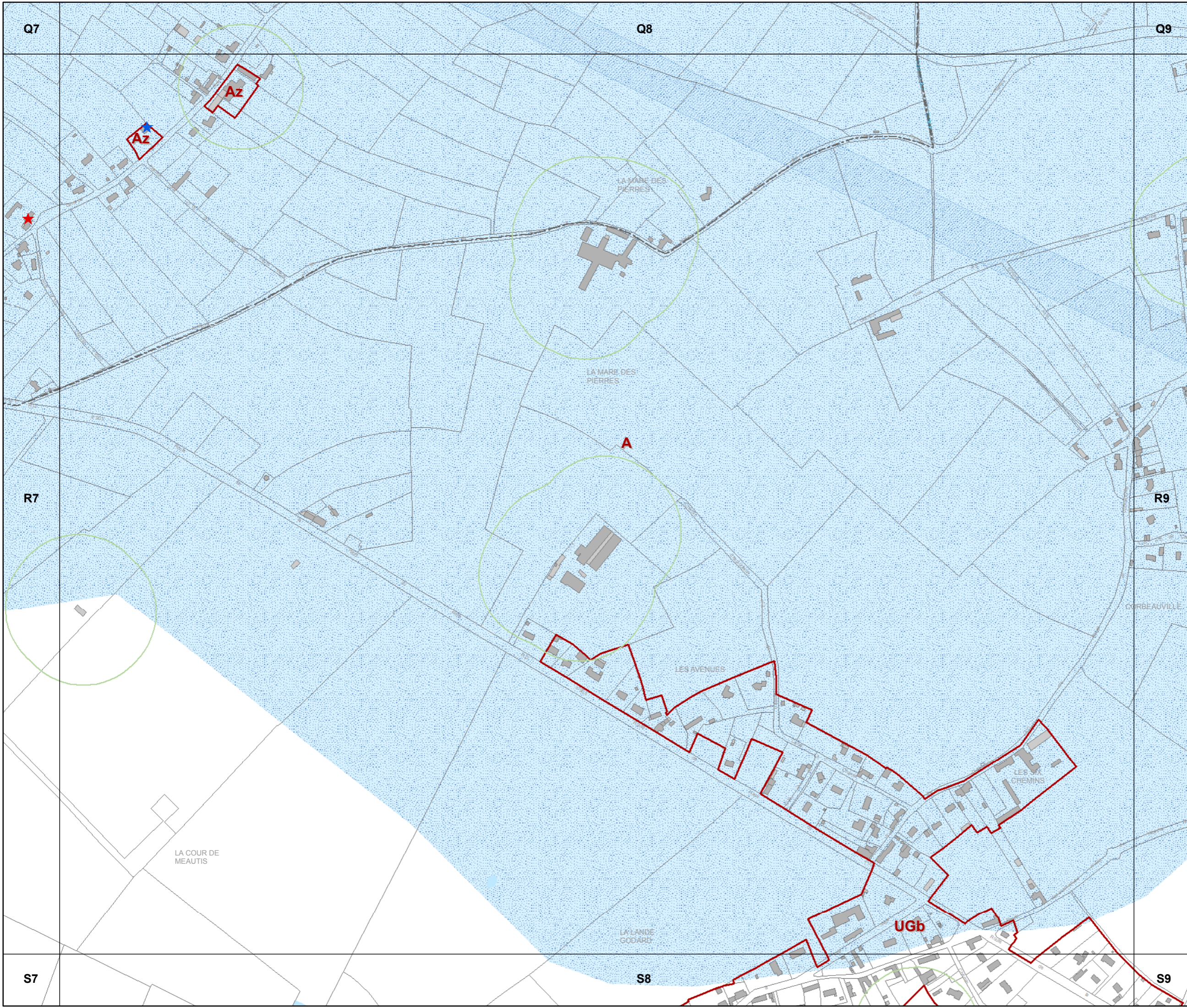
PLUi de la Baie du Cotentin

1 / 5 000

**R7**





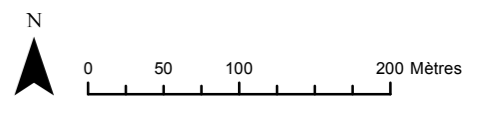


3c REGLEMENT GRAPHIQUE  
 et PRESCRIPTIONS  
 D'URBANISME

PLUi de la Baie du Cotentin  
 1 / 5 000

R8

								B11								
								C9	C10	C11	C12					
								D8	D9	D10	D11	D12				
F2	F3	F4	F5	F6	F7	F8	F9	F10	F11	F12	F13	F14				
G2	G3	G4	G5	G6	G7	G8	G9	G10	G11	G12	G13	G14				
H1	H2	H3	H4	H5	H6	H7	H8	H9	H10	H11	H12	H13	H14	H15		
I1	I2	I3	I4	I5	I6	I7	I8	I9	I10	I11	I12	I13	I14	I15		
J1	J2	J3	J4	J5	J6	J7	J8	J9	J10	J11	J12	J13	J14	J15		
K1	K2	K3	K4	K5	K6	K7	K8	K9	K10	K11	K12	K13	K14			
L1	L2	L3	L4	L5	L6	L7	L8	L9	L10	L11	L12	L13	L14	L15	L16	
M1	M2	M3	M4	M5	M6	M7	M8	M9	M10	M11	M12	M13	M14	M15	M16	
N1	N2	N3	N4	N5	N6	N7	N8	N9	N10	N11	N12	N13	N14	N15	N16	N17
O3	O4	O5	O6	O7	O8	O9	O10	O11	O12	O13	O14	O15	O16	O17		
P4	P5	P6	P7	P8	P9	P10	P11	P12	P13	P14	P15	P16				
Q5	Q6	Q7	Q8	Q9	Q10	Q11	Q12	Q13	Q14	Q15						
R5	R6	R7	R8	R9	R10	R11	R12	R13	R14	R15	R16					
S5	S6	S7	S8	S9	S10	S11	S12	S13	S14	S15	S16					
T9	T6	T7	T8	T9	T10	T11	T12	T13	T14	T15	T16					
U5	U6	U7	U8	U9	U10	U11	U12	U13	U14	U15	U16	U17				
V4	V5	V6	V7	V8	V9	V10	V11	V13	V14	V15	V16	V17				
W5	W6	W7	W8	W9	W10	W11					W14	W15				
X5	X6	X7	X8	X9	X10	X11										
Y9	Y10	Y11														
Z9	Z10	Z11														


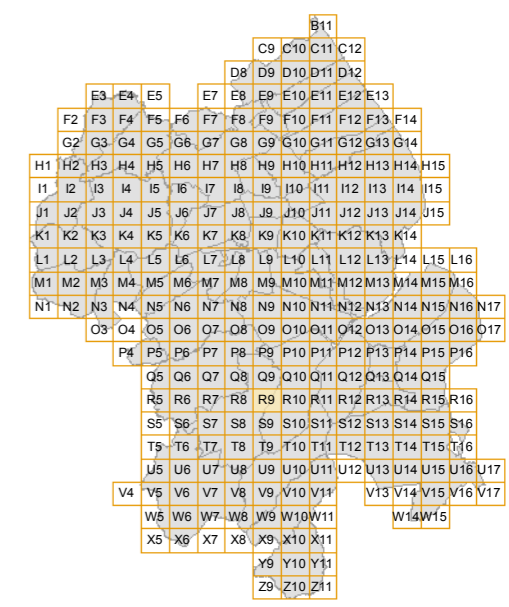




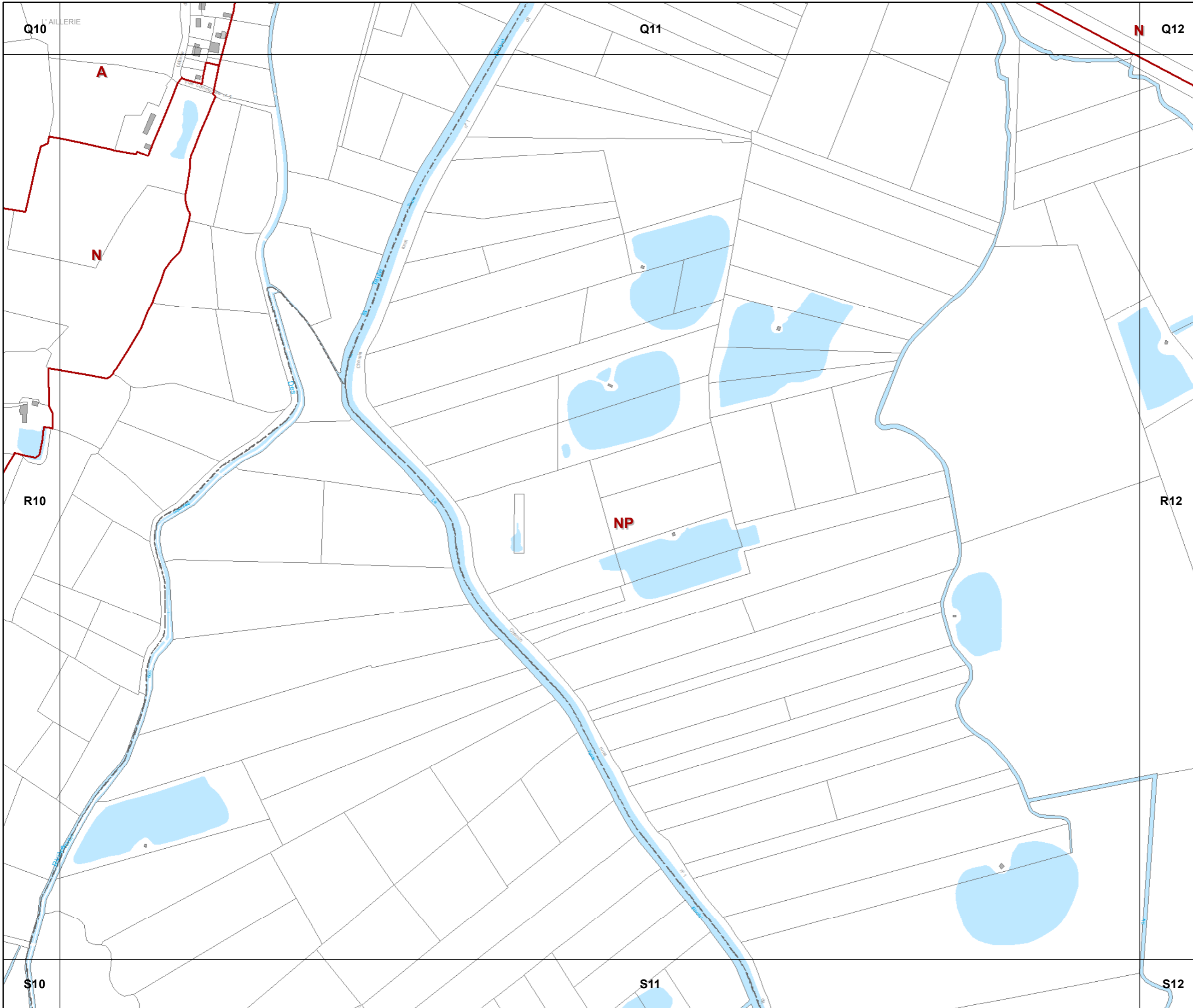
**3c REGLEMENT GRAPHIQUE  
et PRESCRIPTIONS  
D'URBANISME**

PLUi de la Baie du Cotentin  
1 / 5 000

**R9**



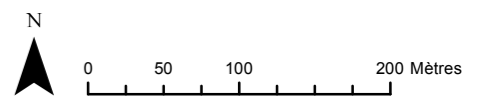


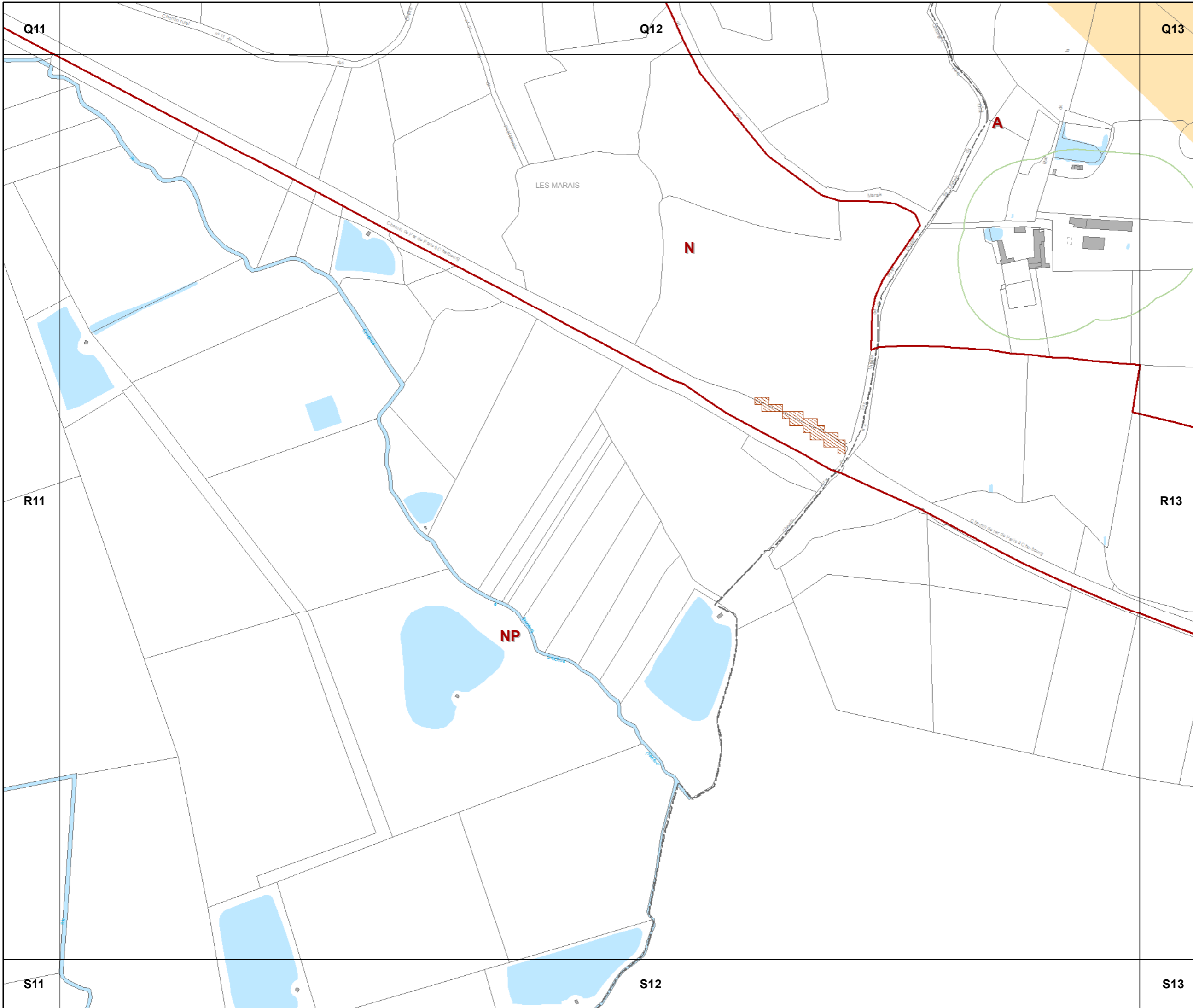


**3c REGLEMENT GRAPHIQUE  
et PRESCRIPTIONS  
D'URBANISME**

PLUi de la Baie du Cotentin  
1 / 5 000

**R11**

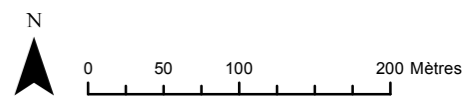
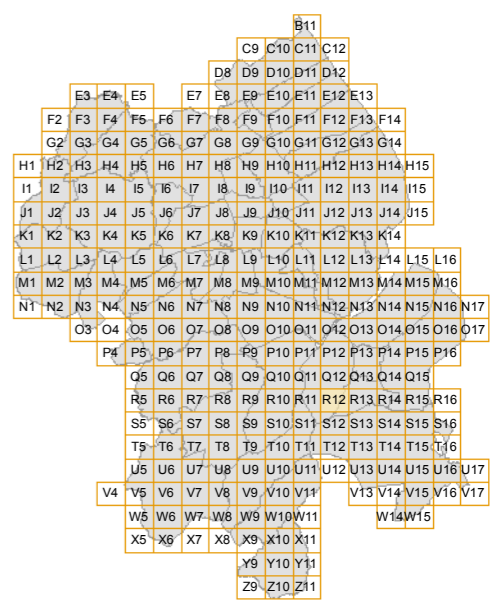




**3c REGLEMENT GRAPHIQUE  
et PRESCRIPTIONS  
D'URBANISME**

PLUi de la Baie du Cotentin  
1 / 5 000

**R12**

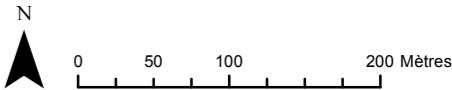
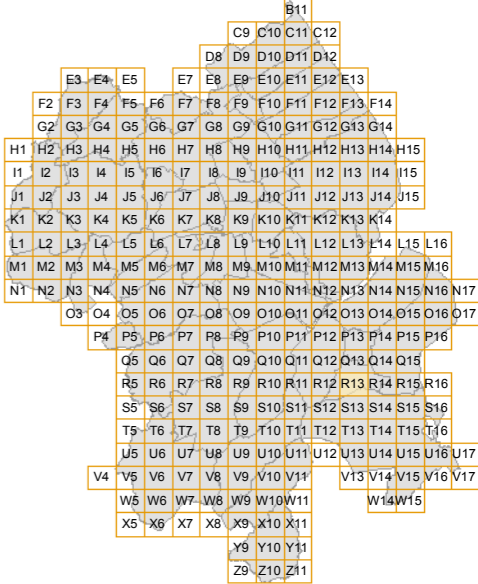


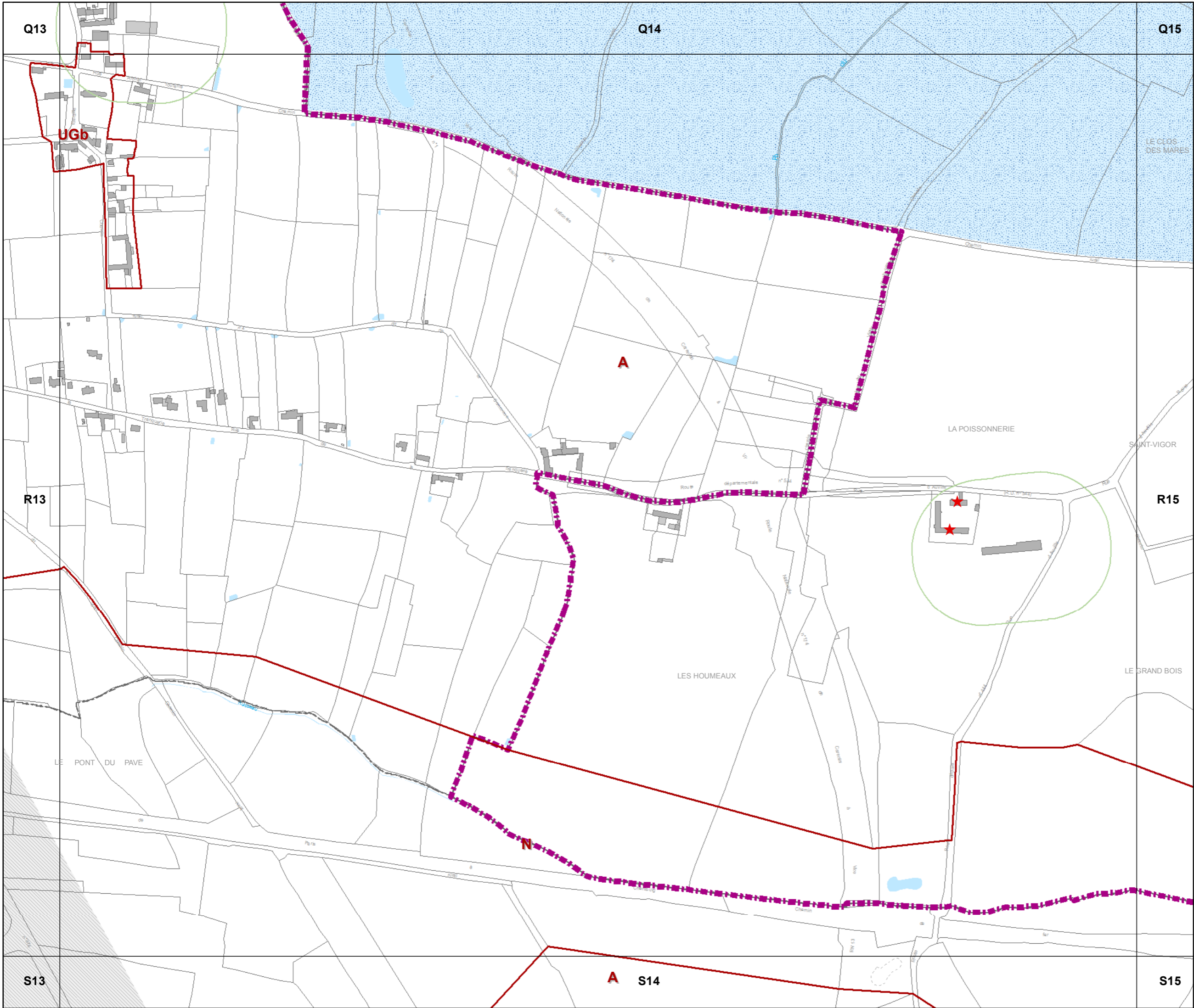


**3c REGLEMENT GRAPHIQUE  
et PRESCRIPTIONS  
D'URBANISME**

PLUi de la Baie du Cotentin  
1 / 5 000

**R13**






3c REGLEMENT GRAPHIQUE  
et PRESCRIPTIONS  
D'URBANISME

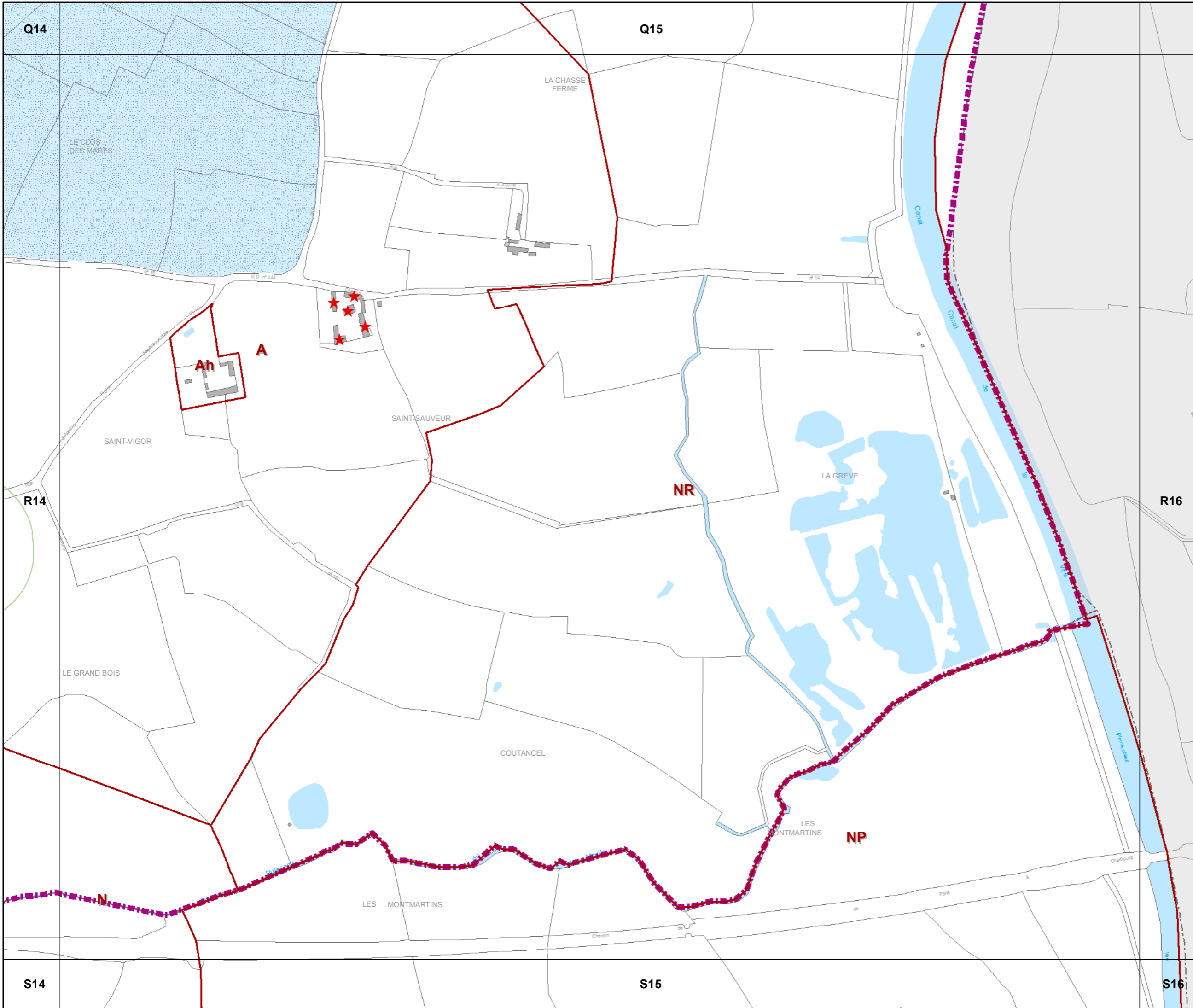
PLUi de la Baie du Cotentin

1 / 5 000



								B11		
								C9 C10 C11 C12		
								D8 D9 D10 D11 D12		
	E3 E4 E5	E6 E7 E8 E9 E10 E11 E12 E13								
F2 F3 F4 F5 F6 F7 F8 F9 F10 F11 F12 F13 F14										
G2 G3 G4 G5 G6 G7 G8 G9 G10 G11 G12 G13 G14										
H1 H2 H3 H4 H5 H6 H7 H8 H9 H10 H11 H12 H13 H14 H15										
I1 I2 I3 I4 I5 I6 I7 I8 I9 I10 I11 I12 I13 I14 I15										
J1 J2 J3 J4 J5 J6 J7 J8 J9 J10 J11 J12 J13 J14 J15										
K1 K2 K3 K4 K5 K6 K7 K8 K9 K10 K11 K12 K13 K14										
L1 L2 L3 L4 L5 L6 L7 L8 L9 L10 L11 L12 L13 L14 L15 L16										
M1 M2 M3 M4 M5 M6 M7 M8 M9 M10 M11 M12 M13 M14 M15 M16										
N1 N2 N3 N4 N5 N6 N7 N8 N9 N10 N11 N12 N13 N14 N15 N16 N17										
O3 O4 O5 O6 O7 O8 O9 O10 O11 O12 O13 O14 O15 O16 O17										
P4 P5 P6 P7 P8 P9 P10 P11 P12 P13 P14 P15 P16										
Q5 Q6 Q7 Q8 Q9 Q10 Q11 Q12 Q13 Q14 Q15										
R5 R6 R7 R8 R9 R10 R11 R12 R13 R14 R15 R16										
S5 S6 S7 S8 S9 S10 S11 S12 S13 S14 S15 S16										
T9 T6 T7 T8 T9 T10 T11 T12 T13 T14 T15 T16										
U5 U6 U7 U8 U9 U10 U11 U12 U13 U14 U15 U16 U17										
V4 V5 V6 V7 V8 V9 V10 V11 V13 V14 V15 V16 V17										
W5 W6 W7 W8 W9 W10 W11 W14 W15										
X5 X6 X7 X8 X9 X10 X11 X9 X10 X11										
Y4 Y5 Y6 Y7 Y8 Y9 Y10 Y11										
Z9 Z10 Z11										

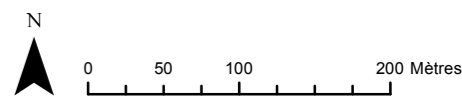
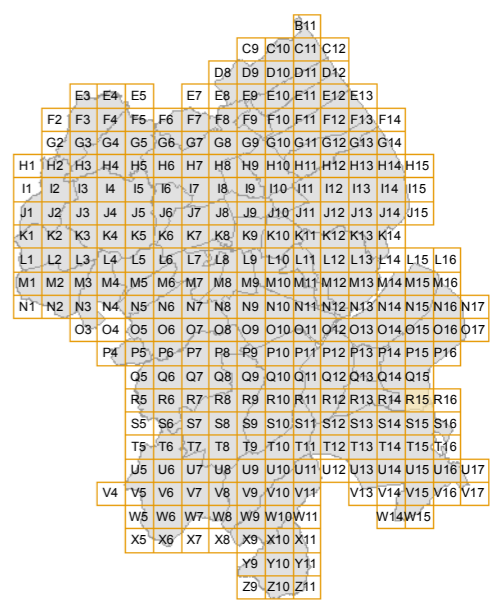




**3c REGLEMENT GRAPHIQUE  
et PRESCRIPTIONS  
D'URBANISME**

PLUi de la Baie du Cotentin  
1 / 5 000

**R15**





Q15

R15

S15

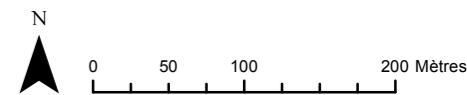
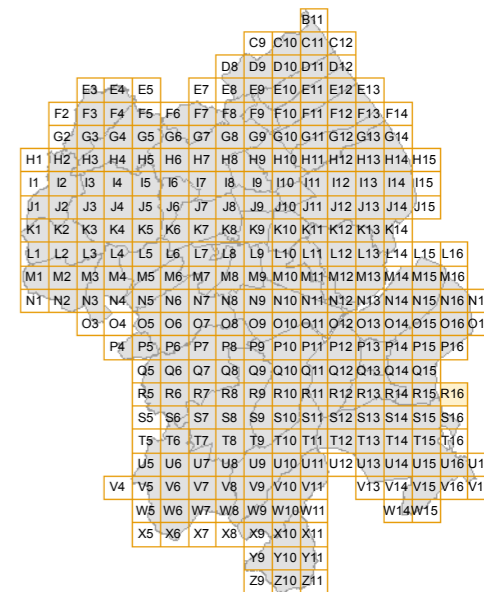
S16

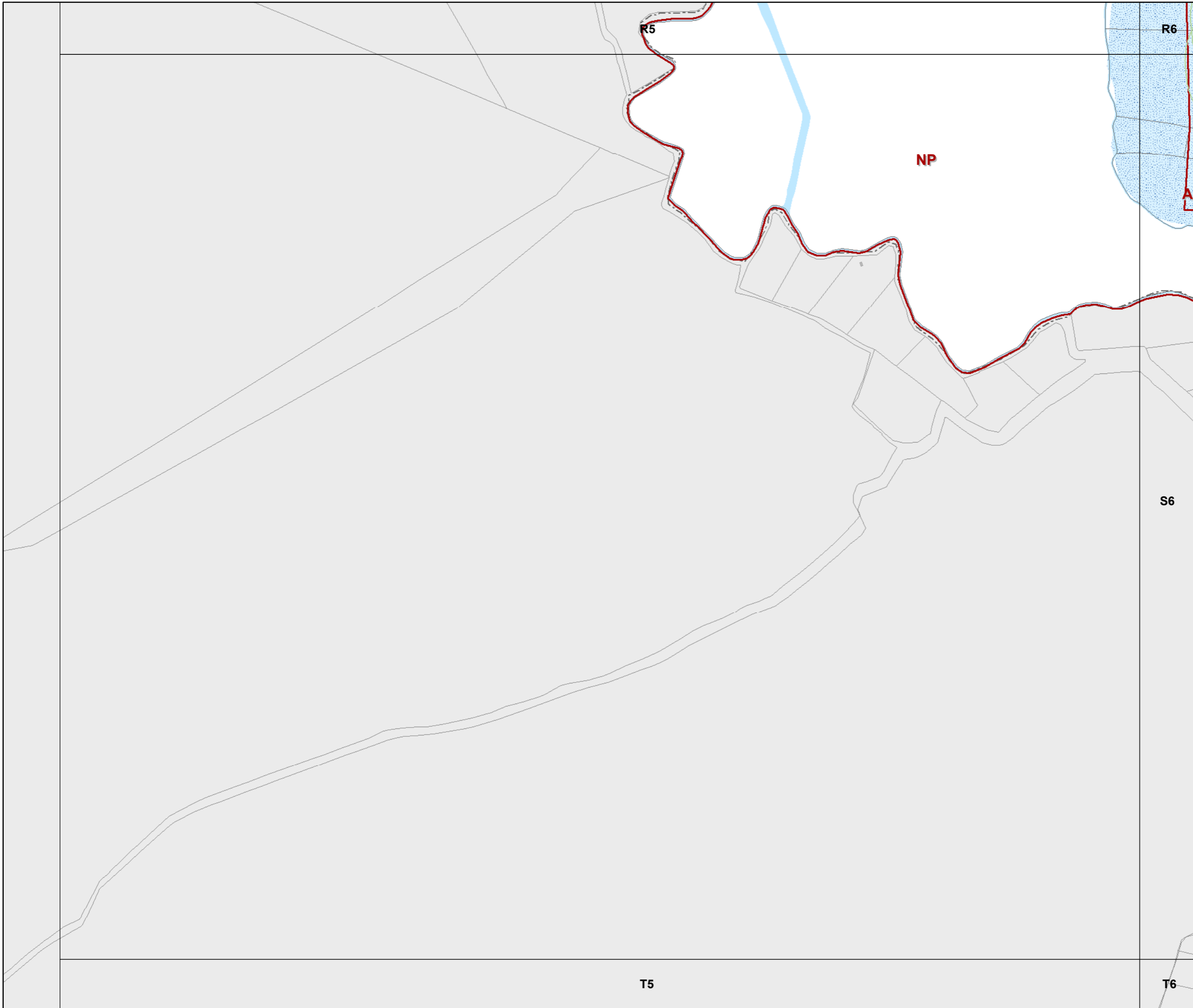
### 3c REGLEMENT GRAPHIQUE et PRESCRIPTIONS D'URBANISME

PLUi de la Baie du Cotentin

1 / 5 000

**R16**

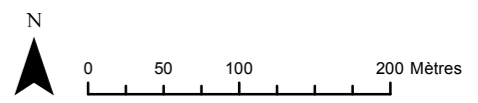
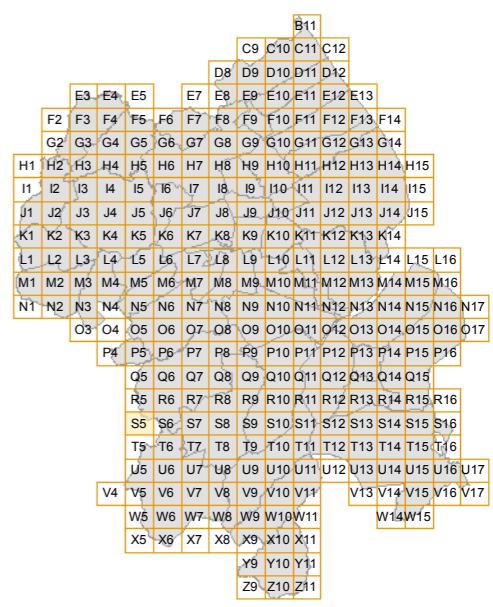




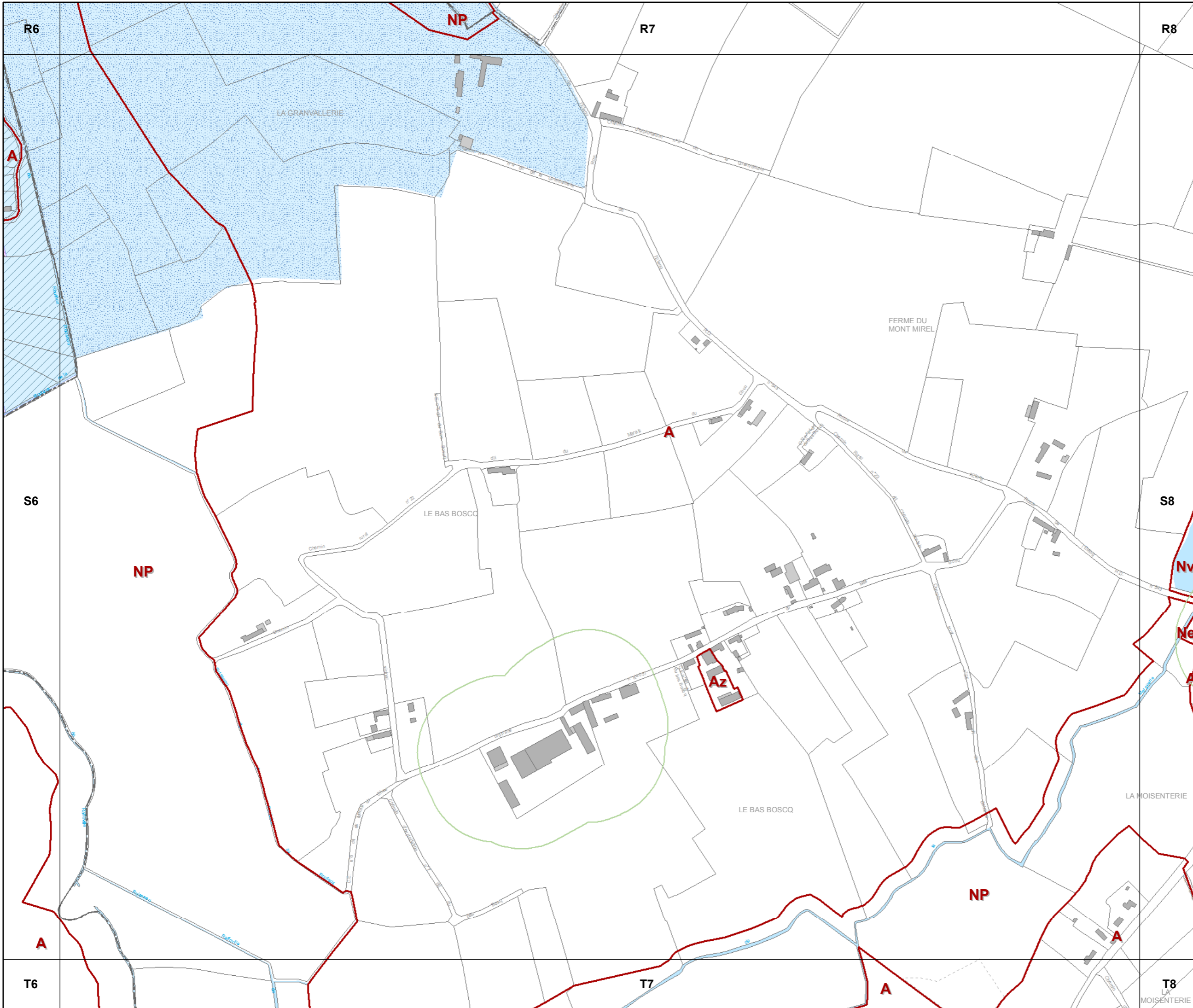
**3c REGLEMENT GRAPHIQUE  
et PRESCRIPTIONS  
D'URBANISME**

PLUi de la Baie du Cotentin  
1 / 5 000

**S5**



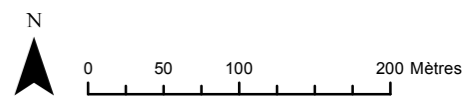



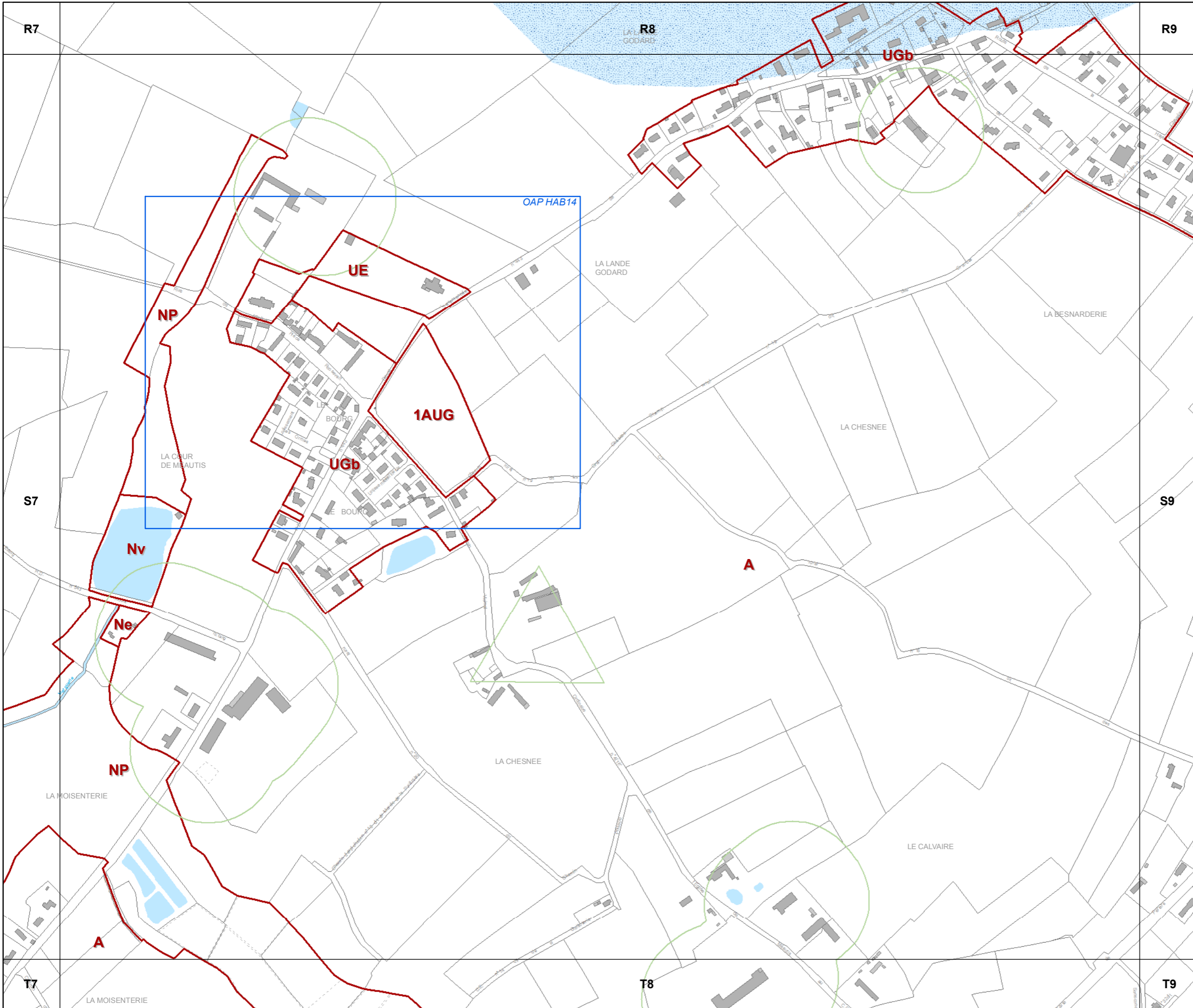


**3c REGLEMENT GRAPHIQUE  
et PRESCRIPTIONS  
D'URBANISME**

PLUi de la Baie du Cotentin  
1 / 5 000

**S7**

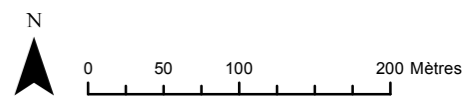
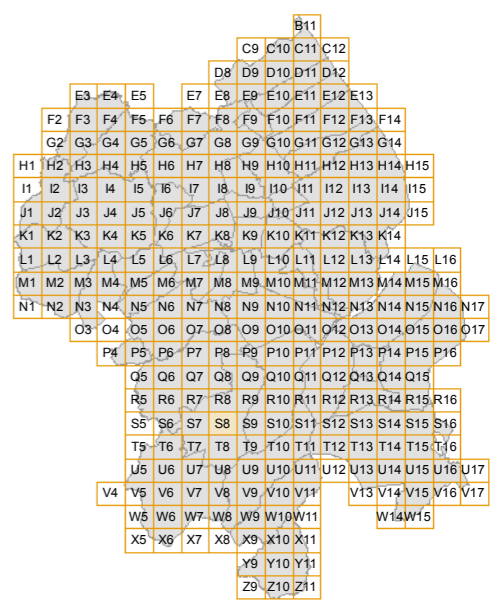


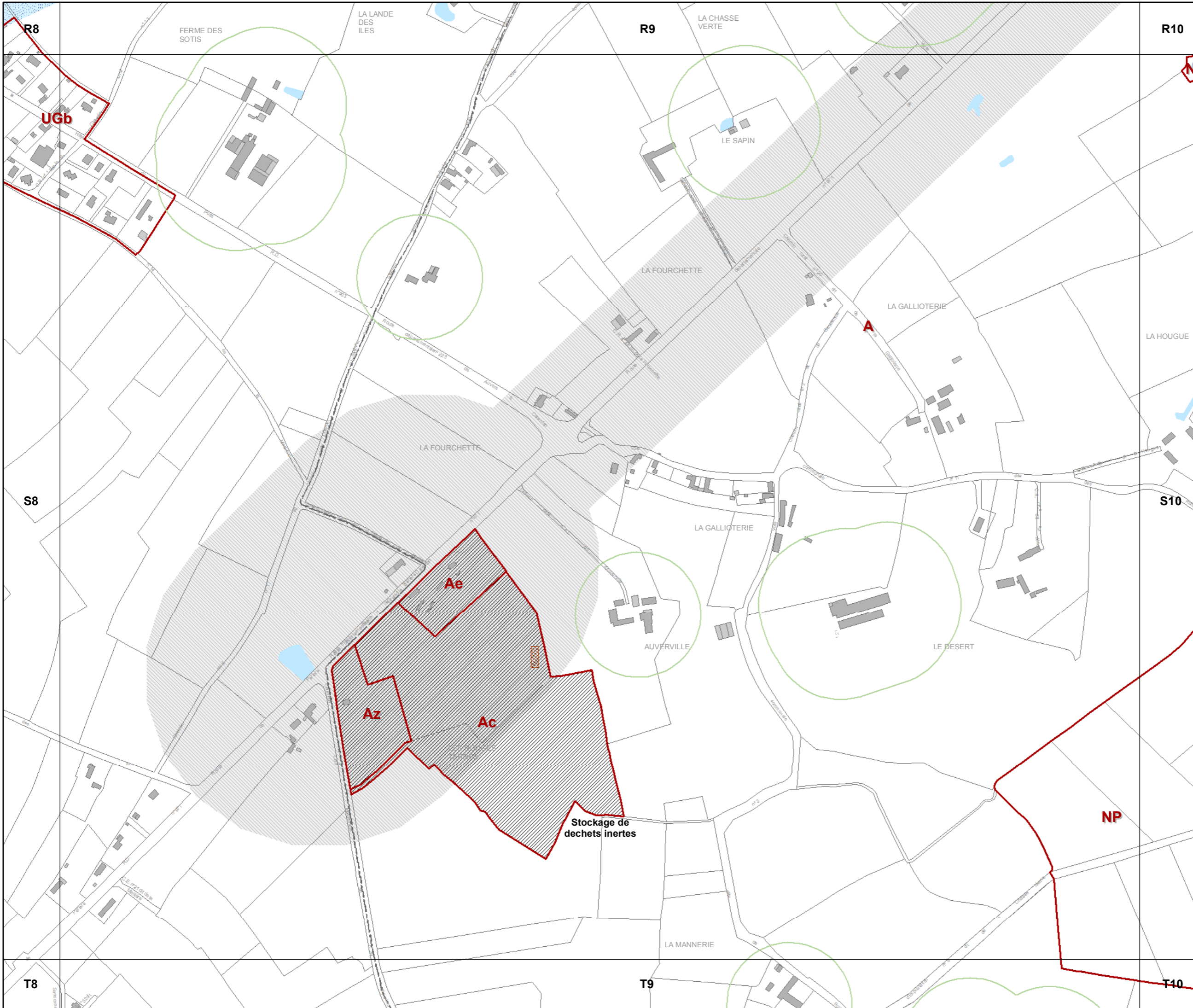


**3c REGLEMENT GRAPHIQUE  
et PRESCRIPTIONS  
D'URBANISME**

PLUi de la Baie du Cotentin  
1 / 5 000

**S8**

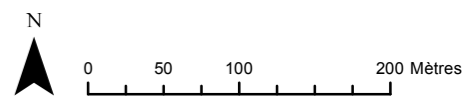



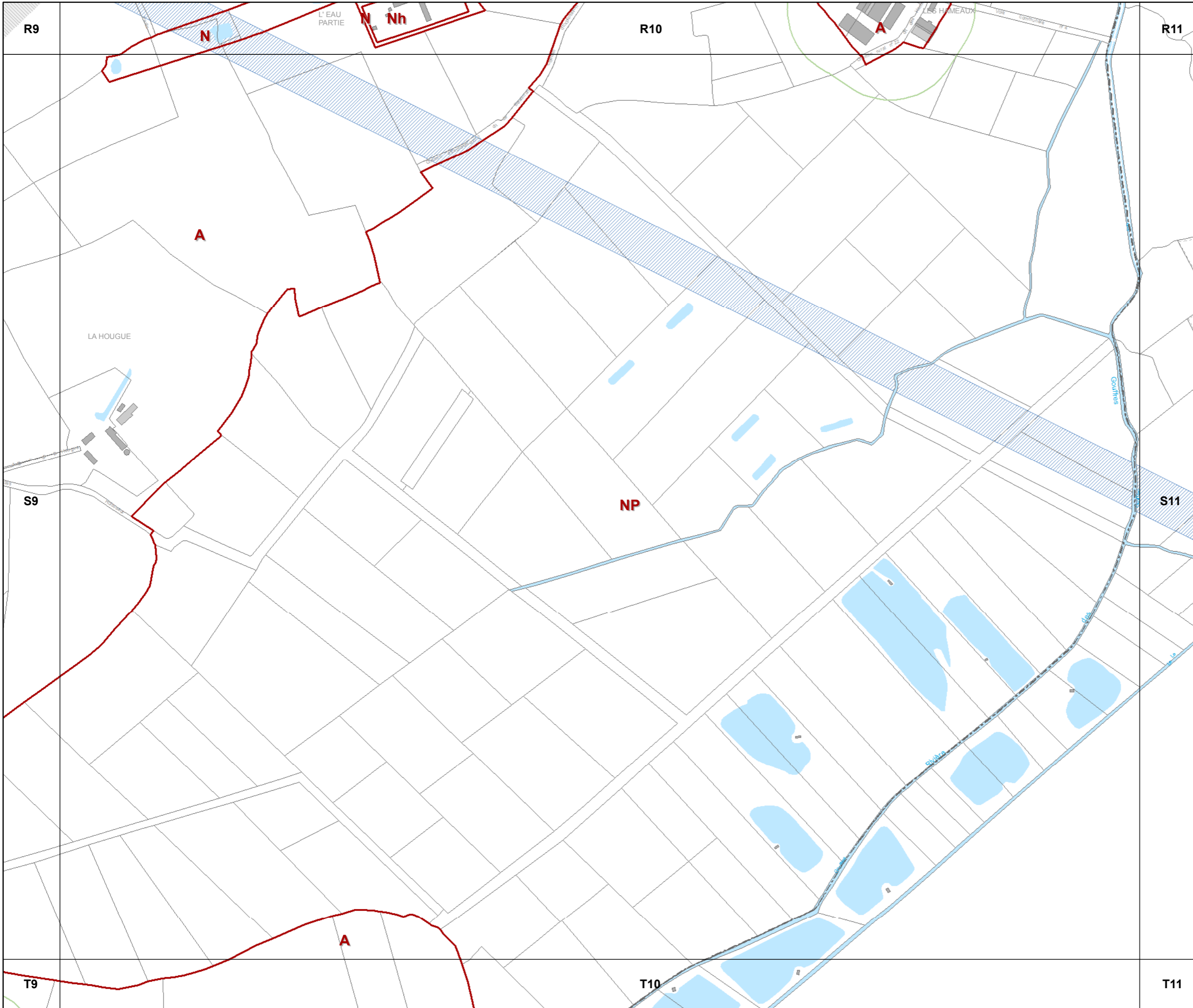


**3c REGLEMENT GRAPHIQUE  
et PRESCRIPTIONS  
D'URBANISME**

PLUi de la Baie du Cotentin

1 / 5 000

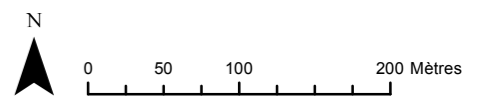
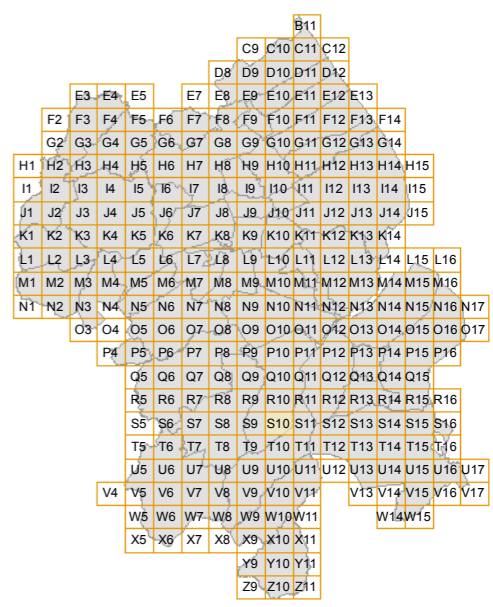


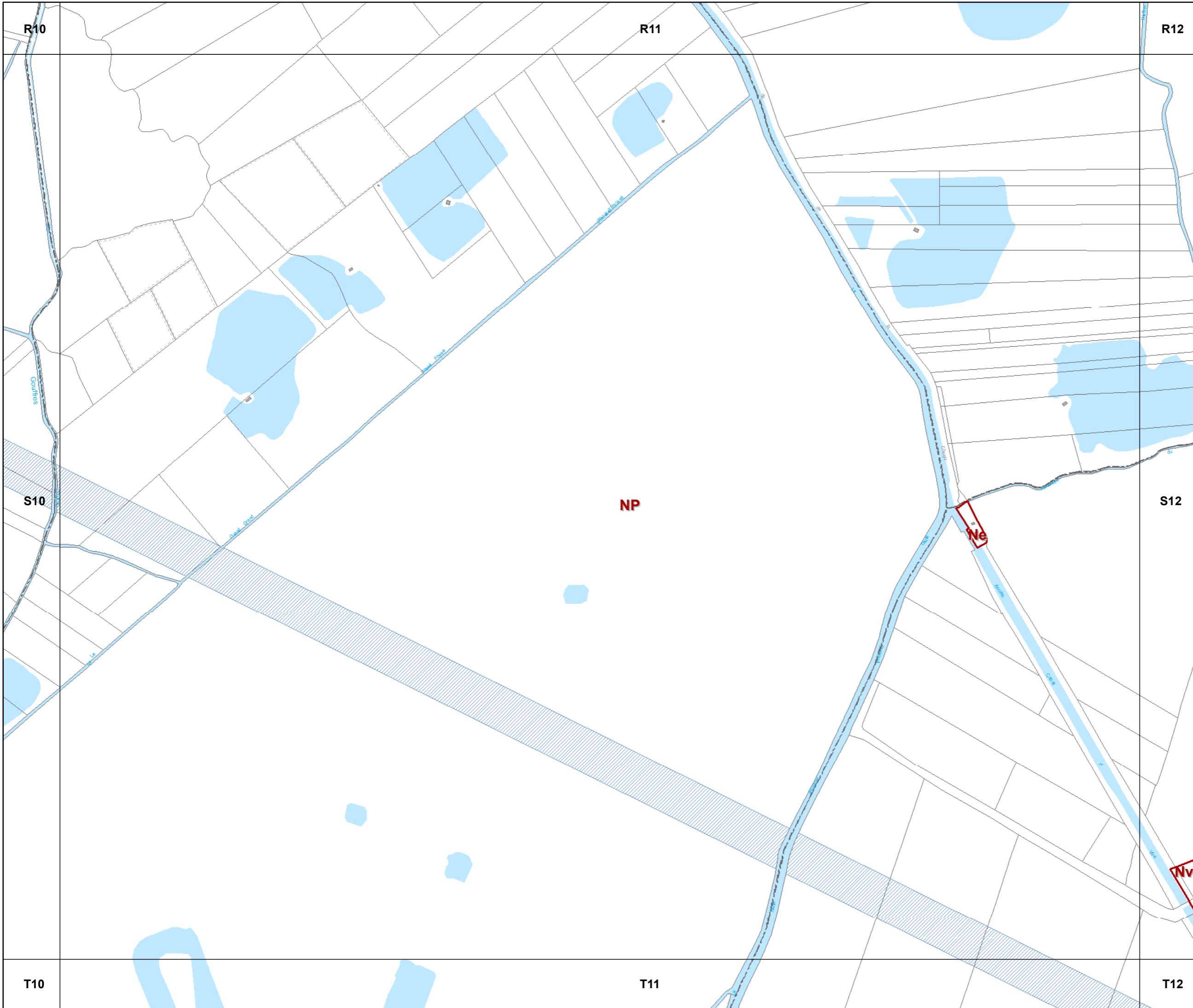


**3c REGLEMENT GRAPHIQUE  
et PRESCRIPTIONS  
D'URBANISME**

PLUi de la Baie du Cotentin  
1 / 5 000

**S10**

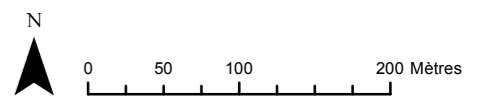
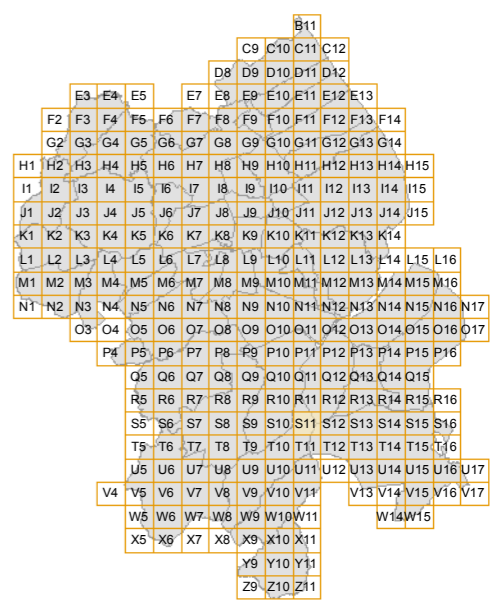




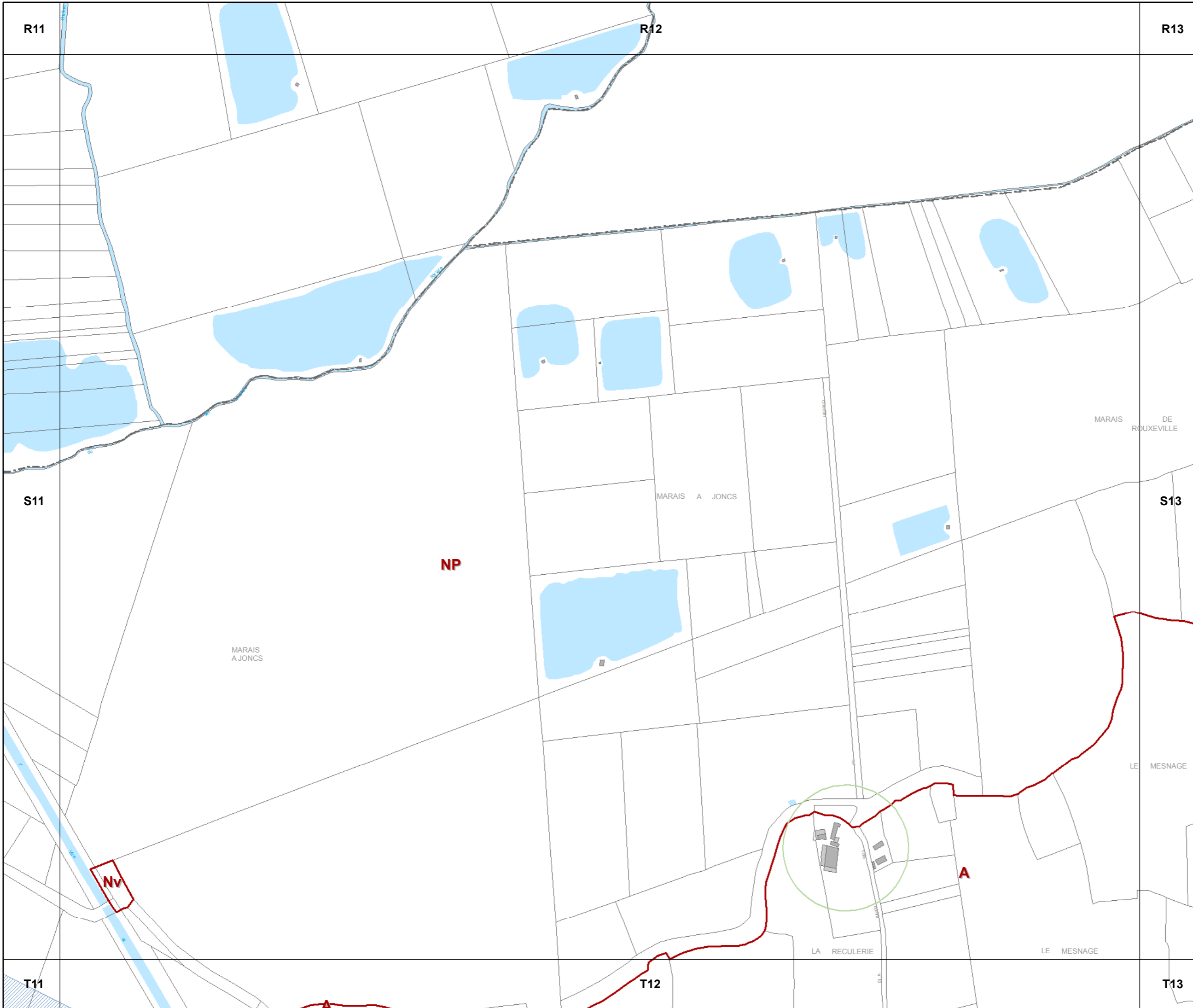
**3c REGLEMENT GRAPHIQUE  
et PRESCRIPTIONS  
D'URBANISME**

PLUi de la Baie du Cotentin  
1 / 5 000

**S11**



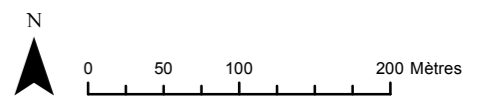
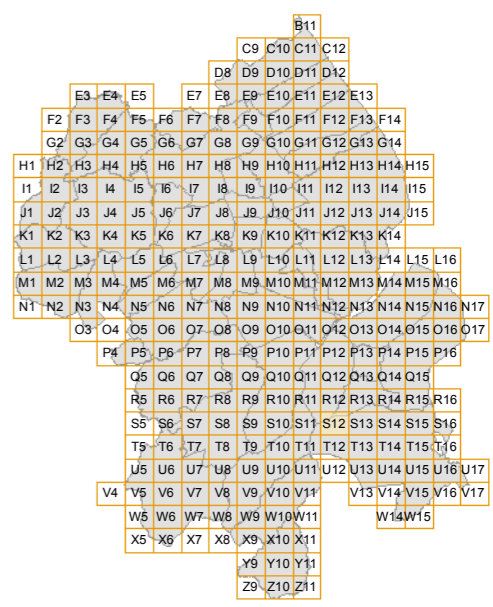


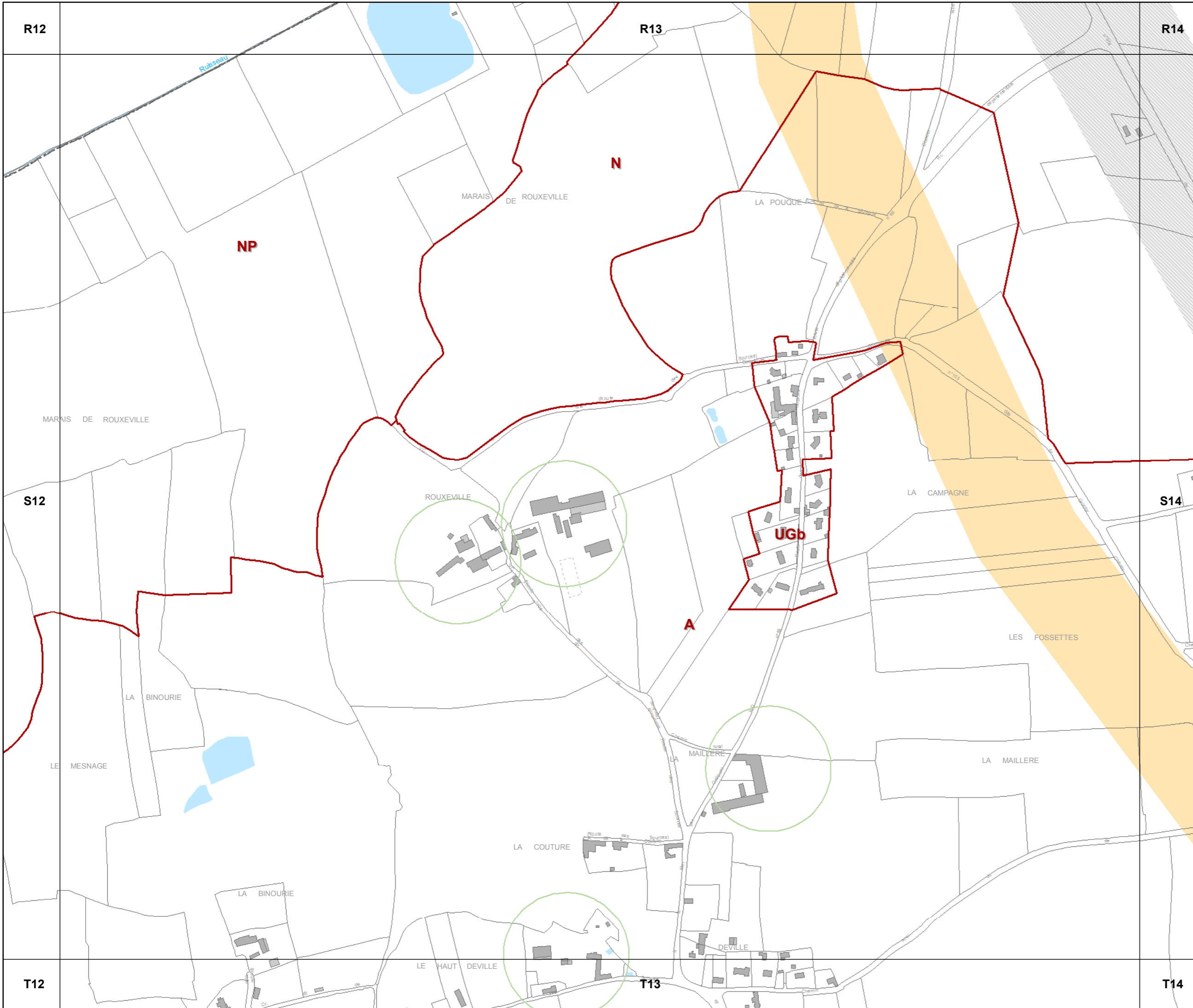


**3c REGLEMENT GRAPHIQUE  
et PRESCRIPTIONS  
D'URBANISME**

PLUi de la Baie du Cotentin  
1 / 5 000

**S12**

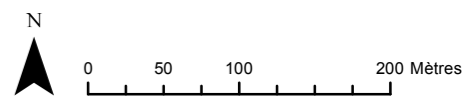
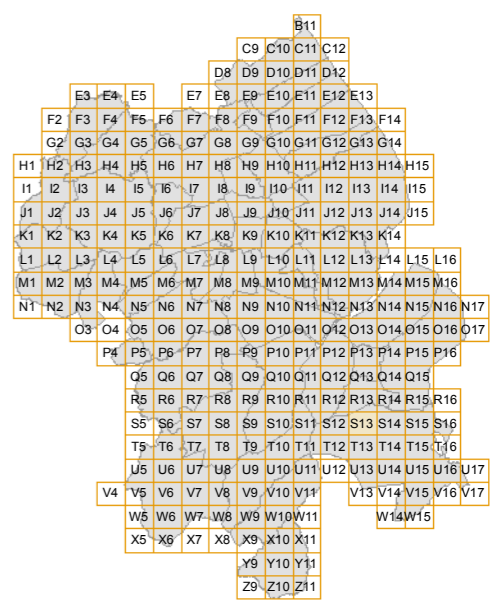


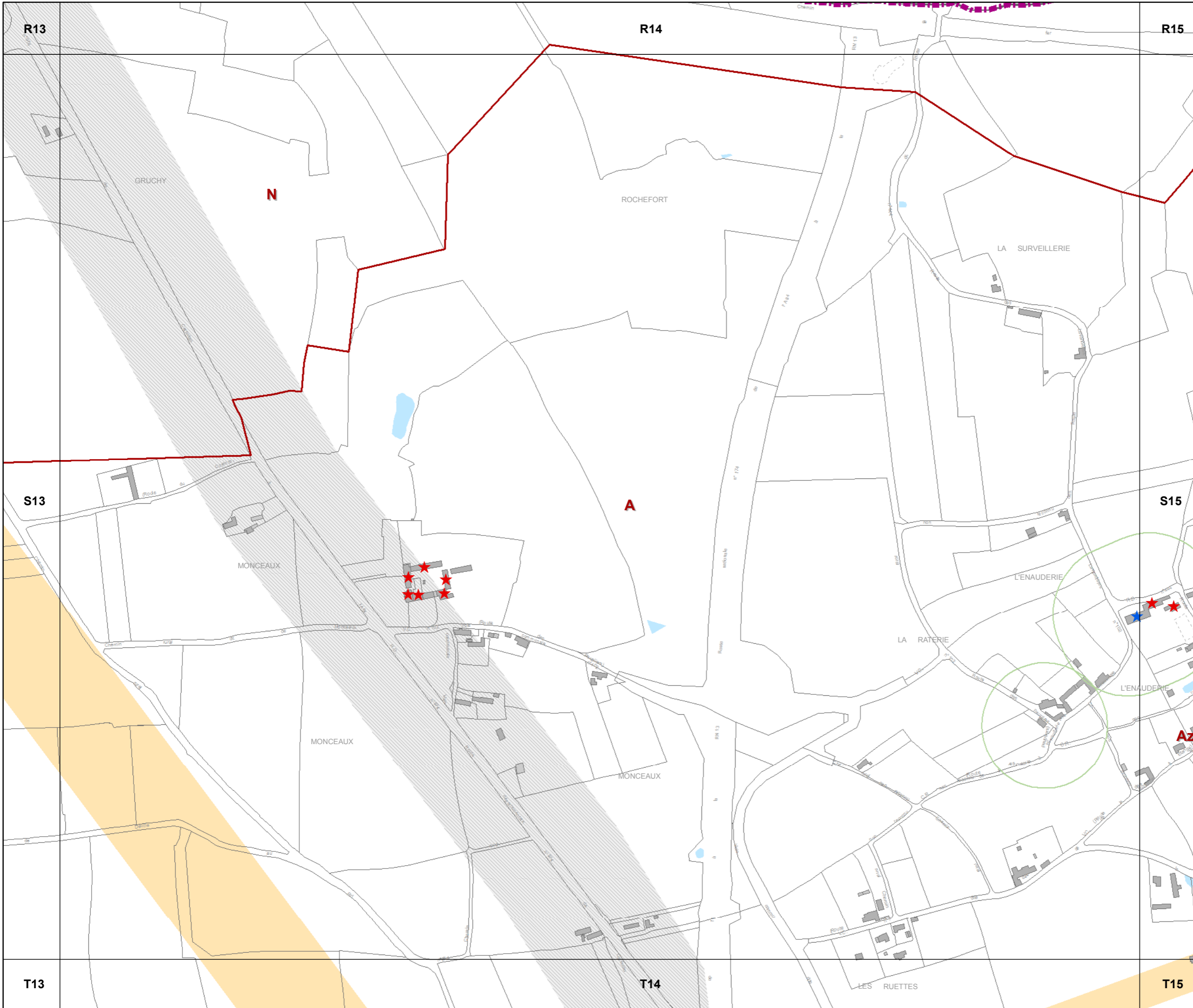


**3c REGLEMENT GRAPHIQUE  
et PRESCRIPTIONS  
D'URBANISME**

PLUi de la Baie du Cotentin  
1 / 5 000

**S13**



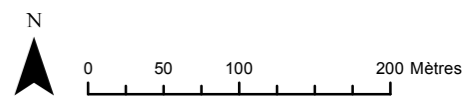
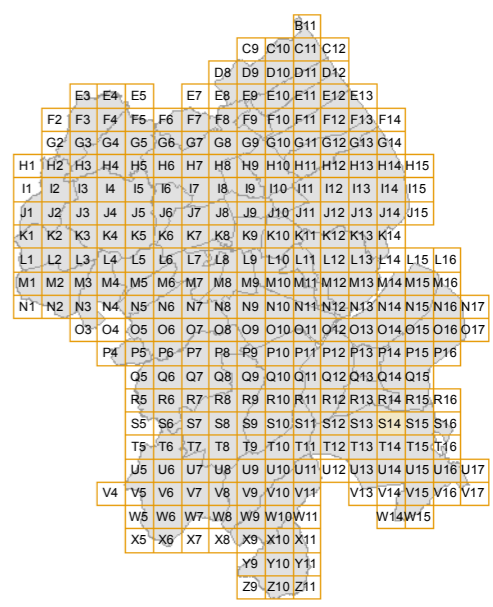


**3c REGLEMENT GRAPHIQUE  
et PRESCRIPTIONS  
D'URBANISME**

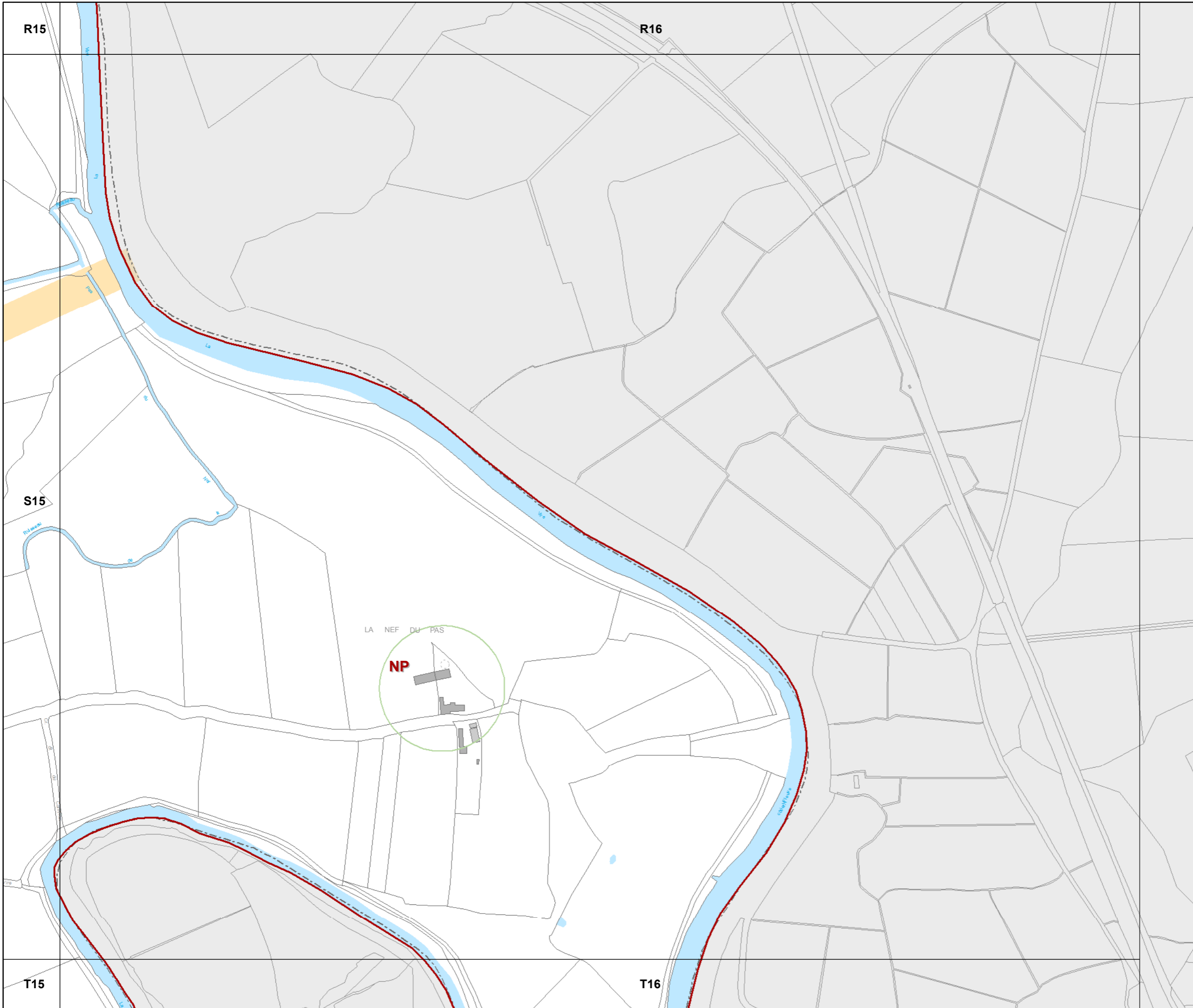
PLUi de la Baie du Cotentin

1 / 5 000

**S14**



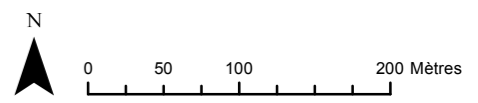
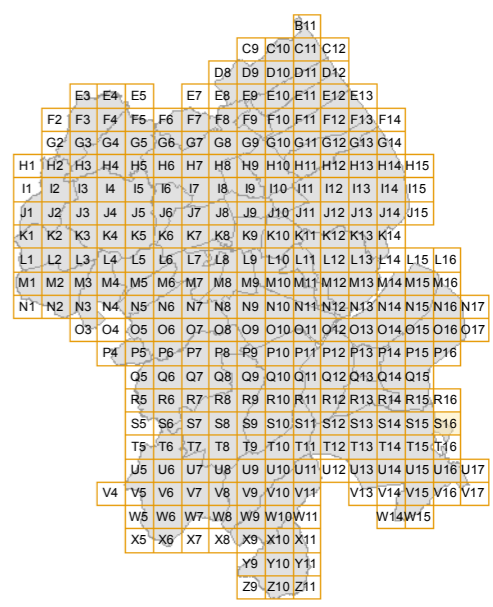




**3c REGLEMENT GRAPHIQUE  
et PRESCRIPTIONS  
D'URBANISME**

PLUi de la Baie du Cotentin  
1 / 5 000

**S16**



S5

S6

### 3c REGLEMENT GRAPHIQUE et PRESCRIPTIONS D'URBANISME

PLUi de la Baie du Cotentin

1 / 5 000

**T5**


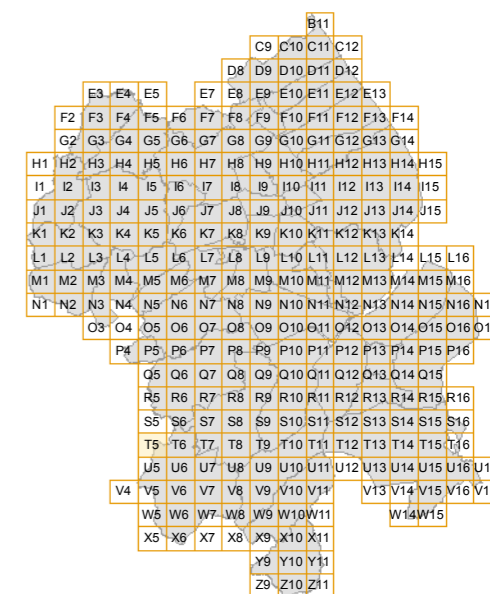
T6

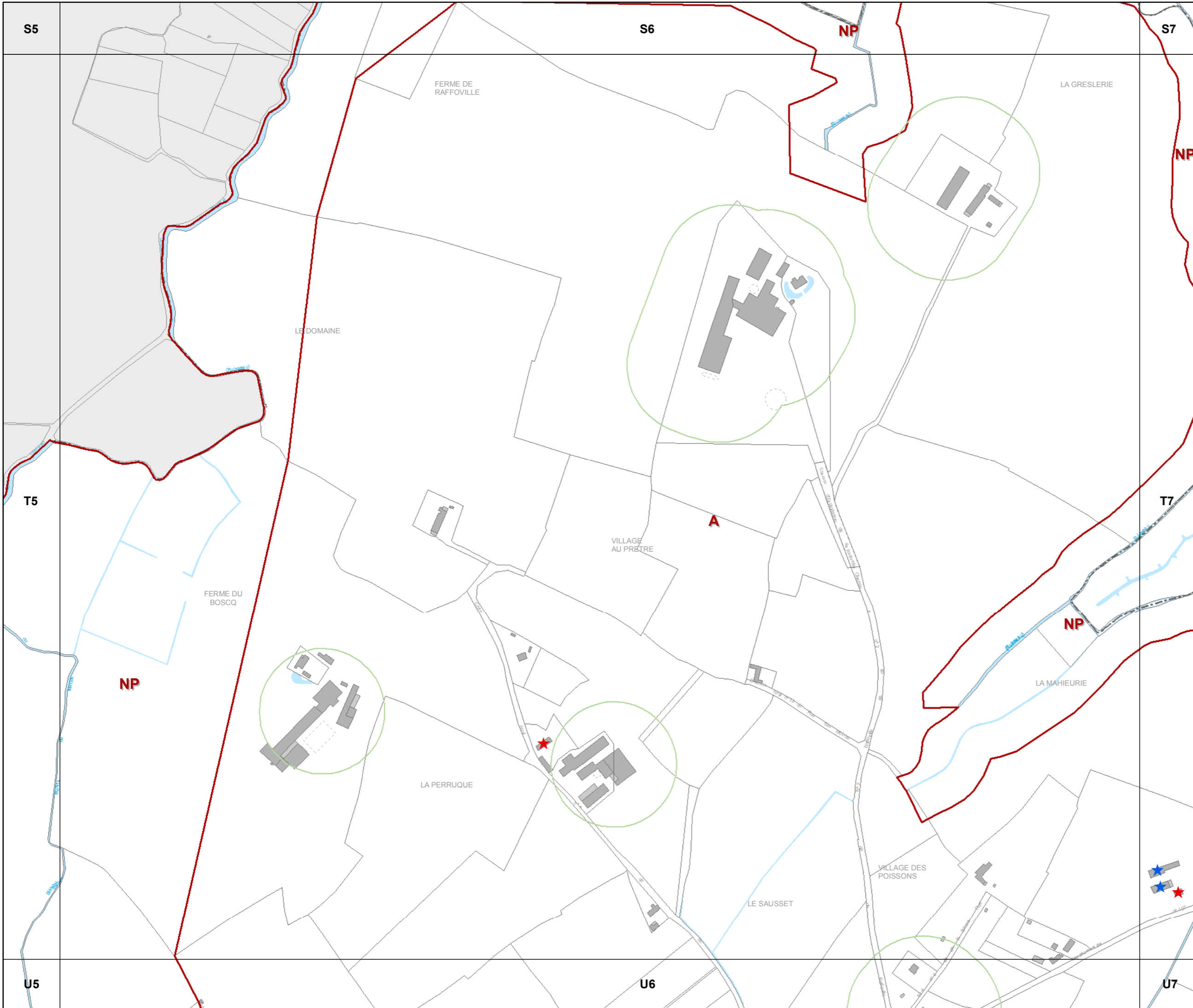
**NP**

LE GRAND  
MARAIS DE  
BLEHOU

U5

U6

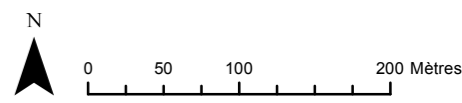
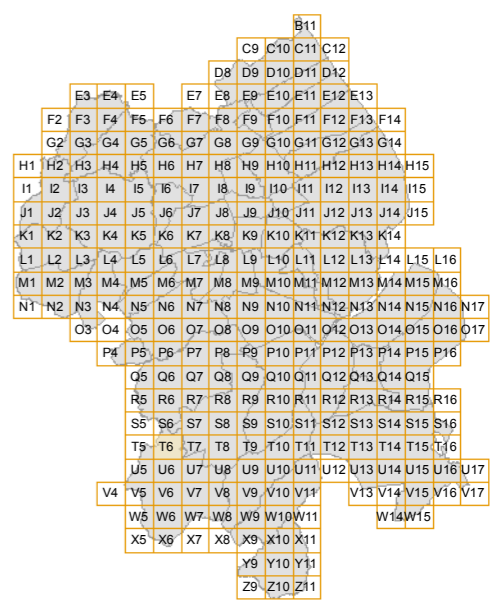


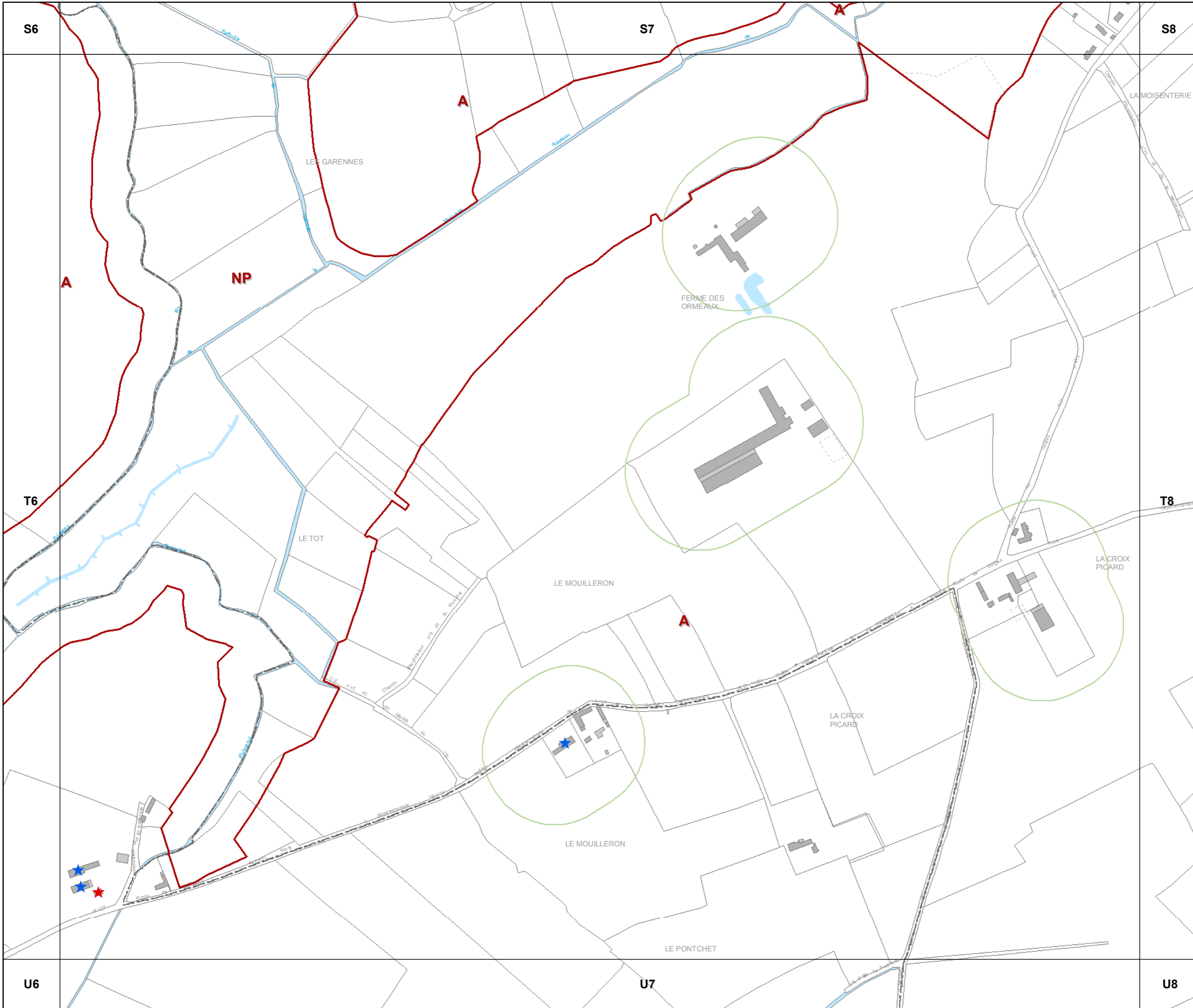


**3c REGLEMENT GRAPHIQUE  
et PRESCRIPTIONS  
D'URBANISME**

PLUi de la Baie du Cotentin  
1 / 5 000

**T6**

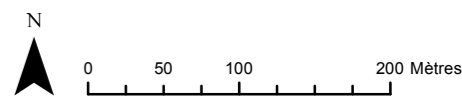





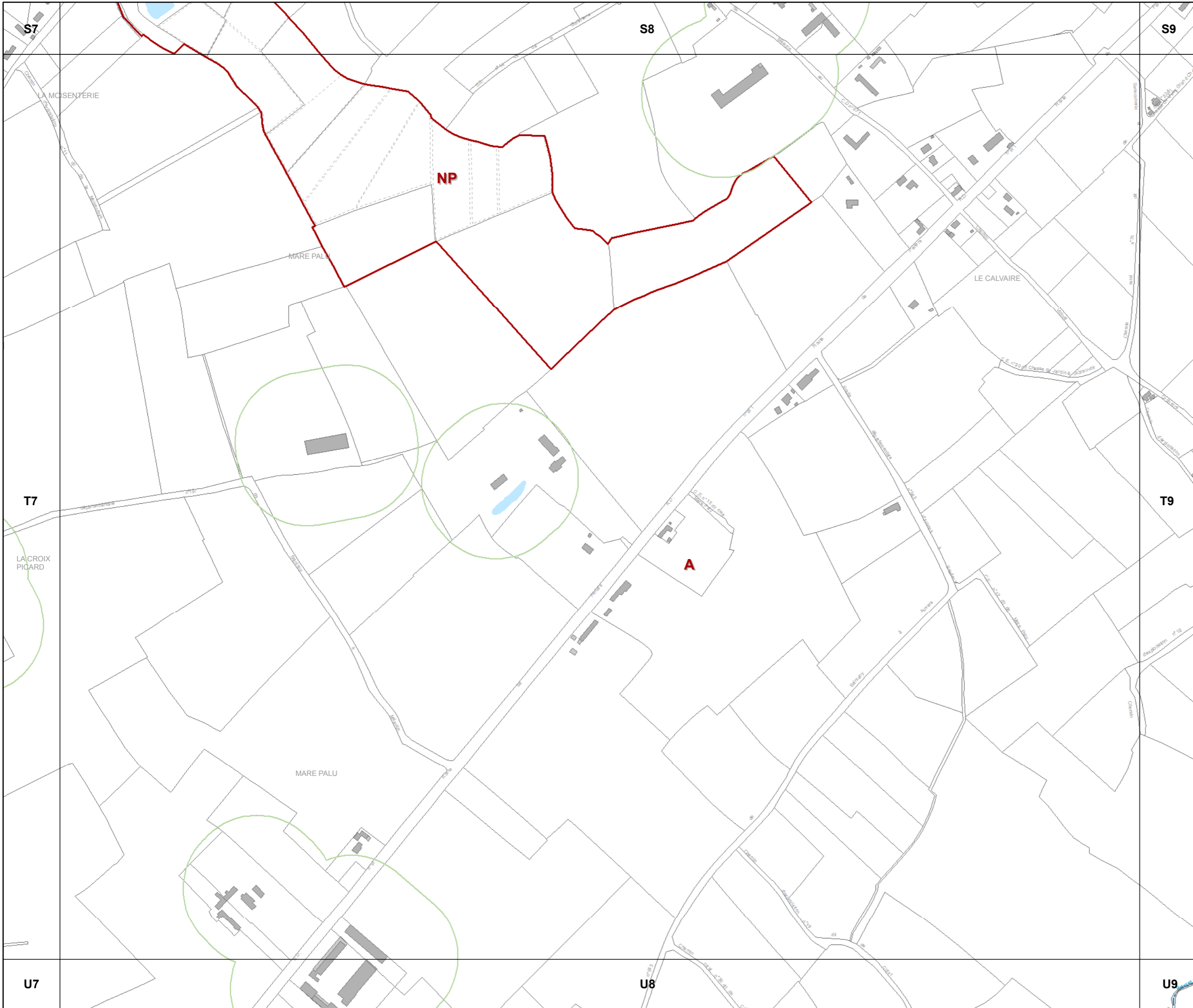
**3c REGLEMENT GRAPHIQUE  
et PRESCRIPTIONS  
D'URBANISME**

PLUi de la Baie du Cotentin  
1 / 5 000

**T7**



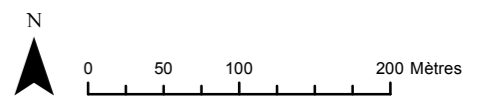
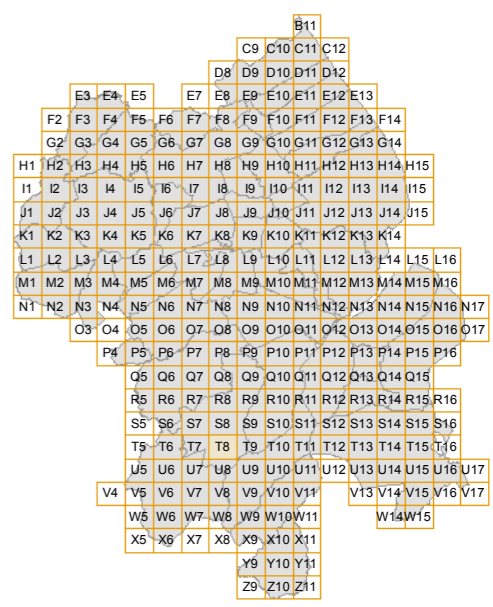


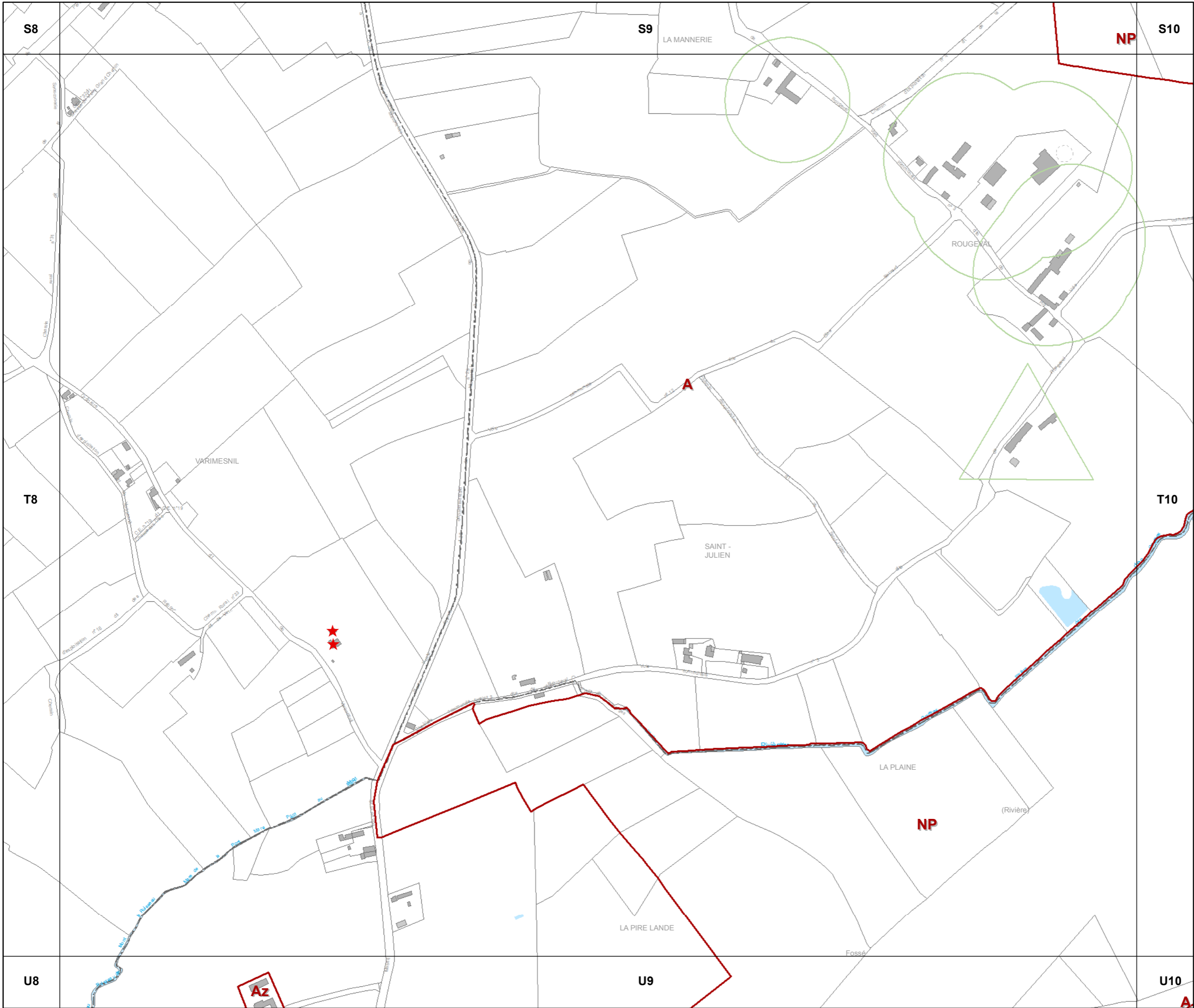


**3c REGLEMENT GRAPHIQUE  
et PRESCRIPTIONS  
D'URBANISME**

PLUi de la Baie du Cotentin  
1 / 5 000

**T8**

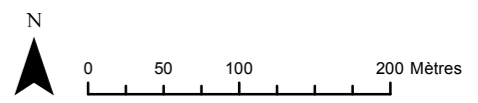



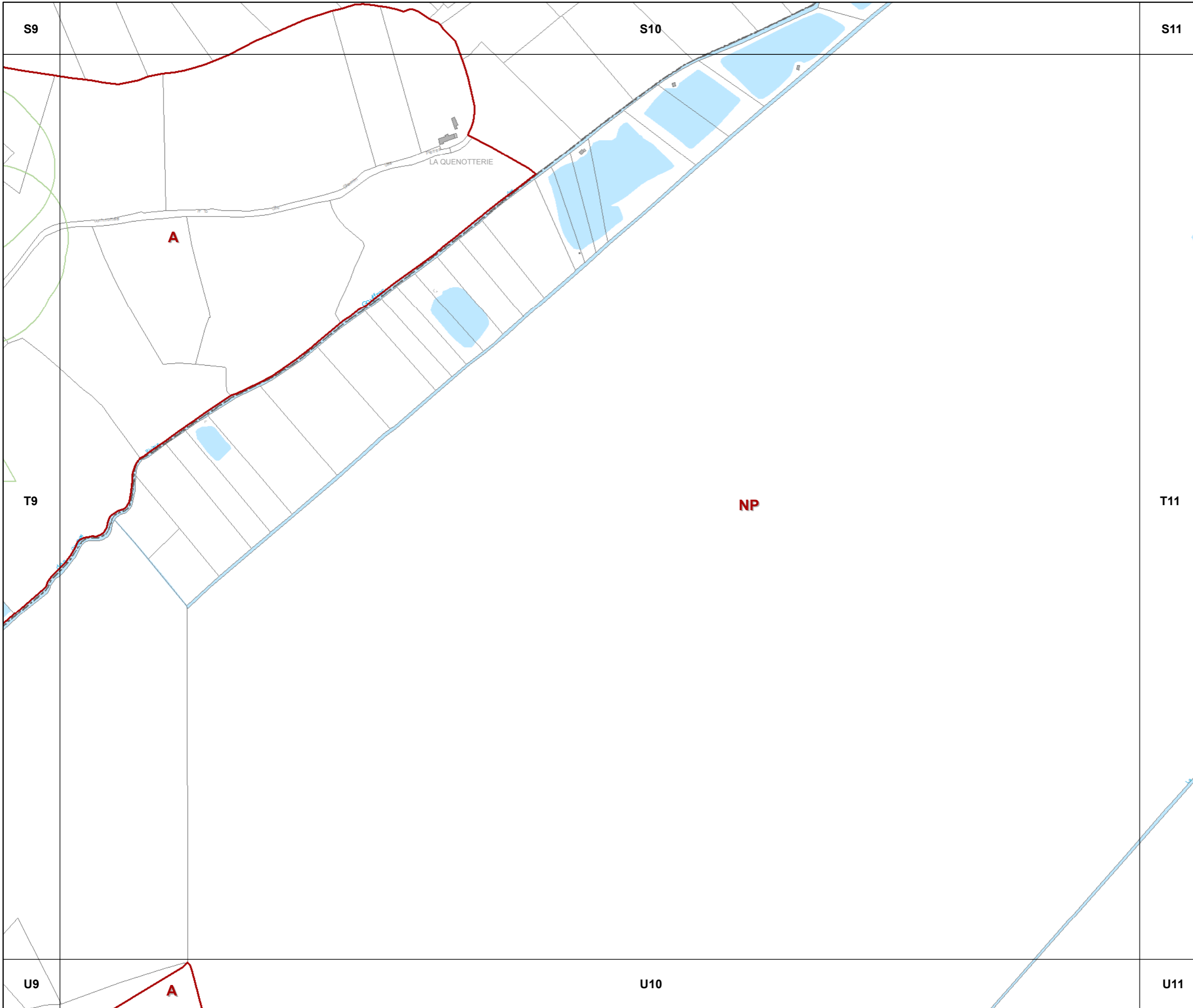


### 3c REGLEMENT GRAPHIQUE et PRESCRIPTIONS D'URBANISME

PLUi de la Baie du Cotentin  
1 / 5 000

**T9**

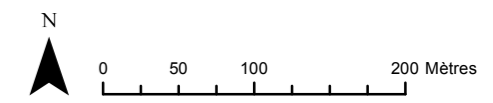
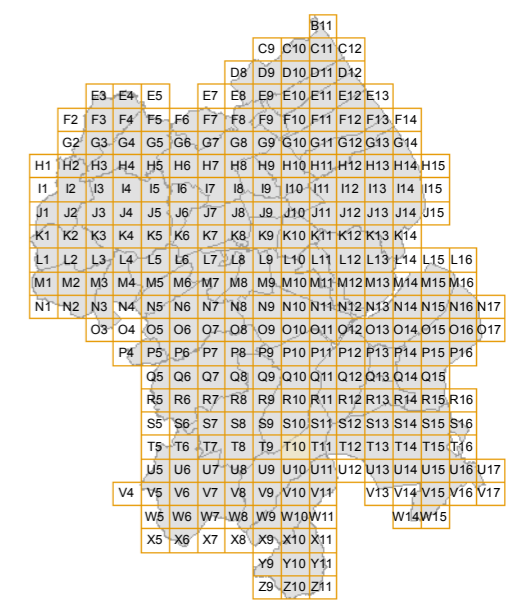




**3c REGLEMENT GRAPHIQUE  
et PRESCRIPTIONS  
D'URBANISME**

PLUi de la Baie du Cotentin  
1 / 5 000

**T10**

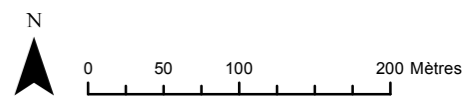
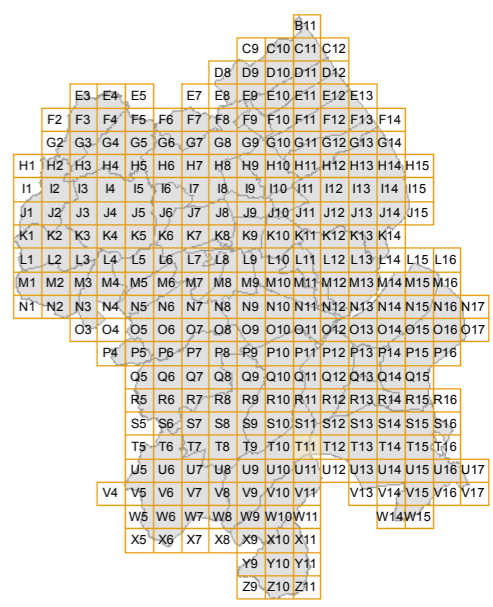


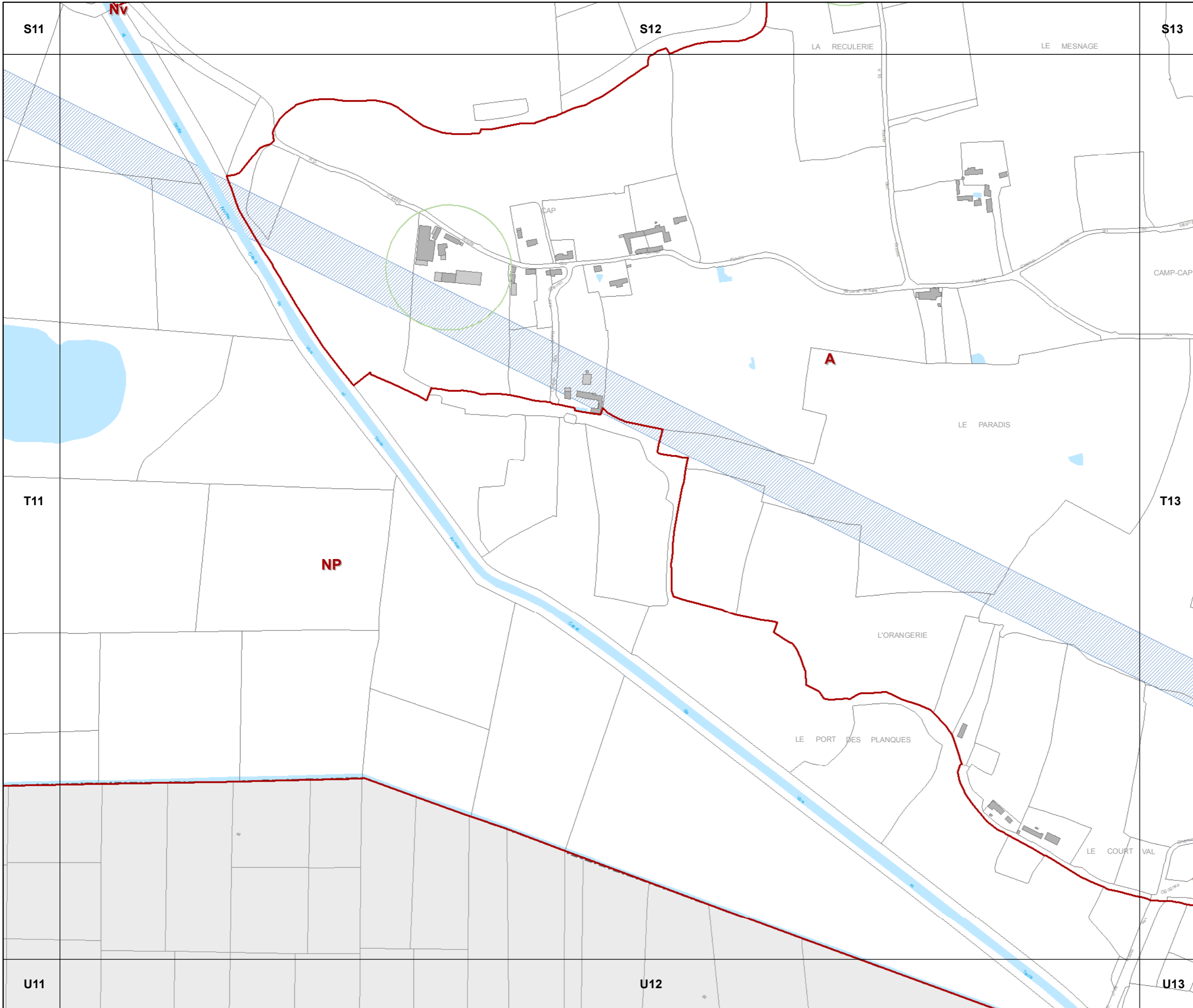


**3c REGLEMENT GRAPHIQUE  
et PRESCRIPTIONS  
D'URBANISME**

PLUi de la Baie du Cotentin  
1 / 5 000

**T11**

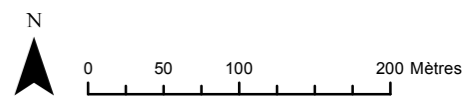
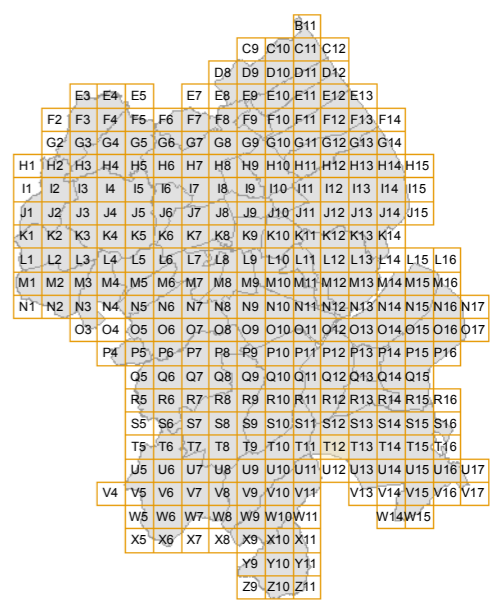




**3c REGLEMENT GRAPHIQUE  
et PRESCRIPTIONS  
D'URBANISME**

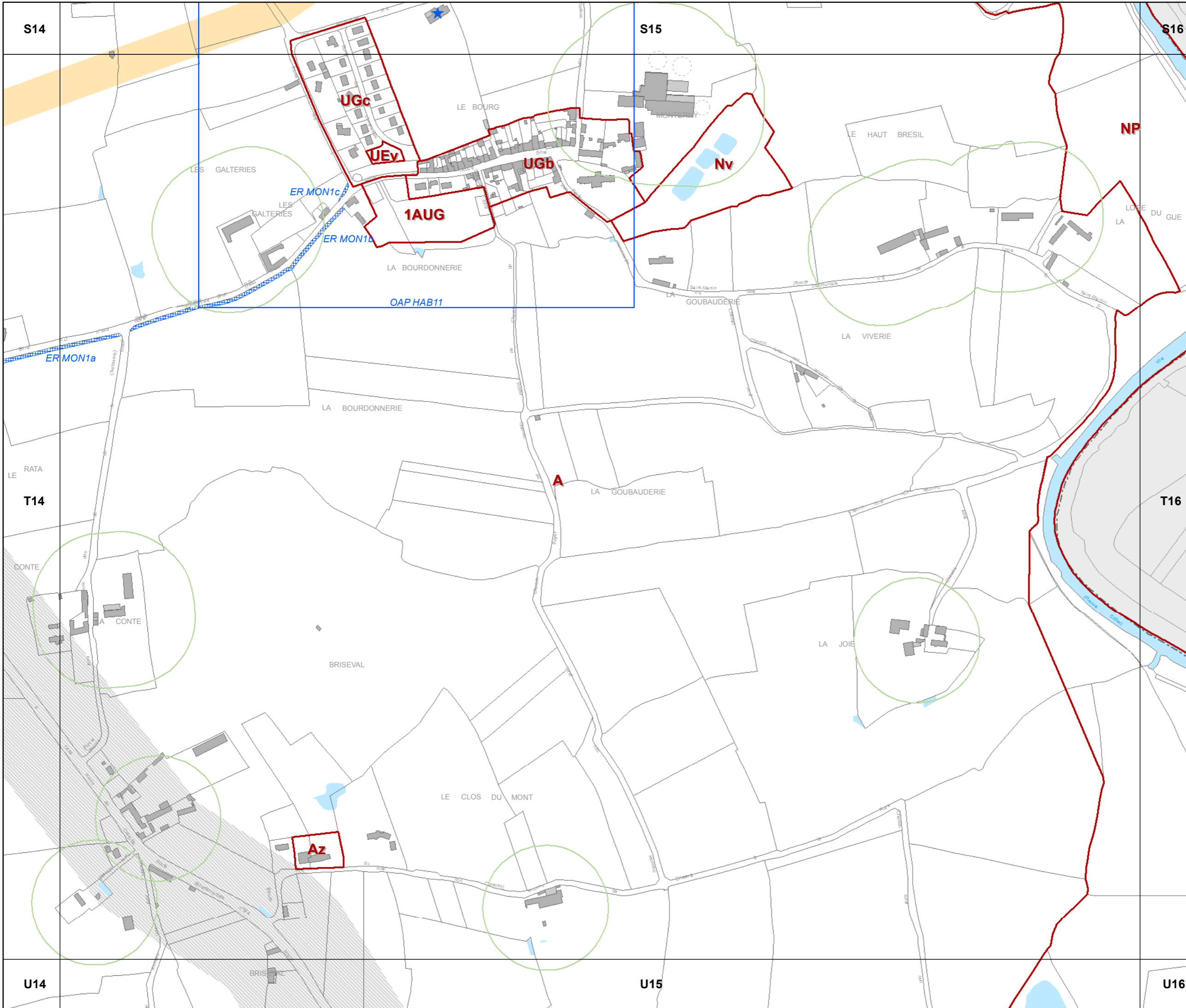
PLUi de la Baie du Cotentin  
1 / 5 000

**T12**







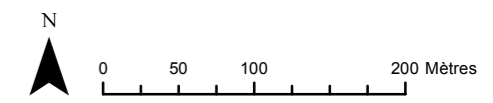


**3c REGLEMENT GRAPHIQUE  
et PRESCRIPTIONS  
D'URBANISME**

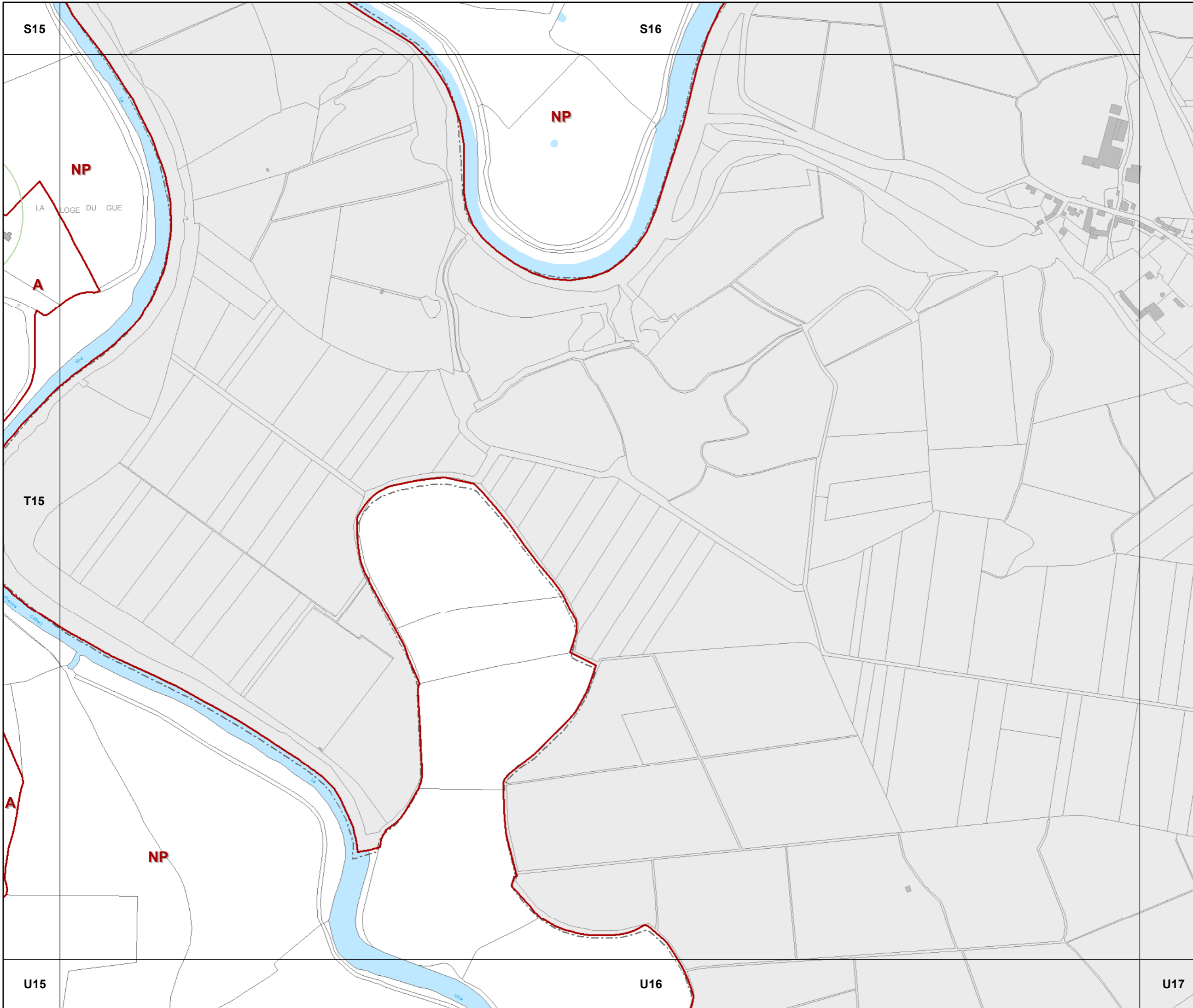
PLUi de la Baie du Cotentin  
1 / 5 000

**T15**

													B11												
													C9	C10	C11	C12									
													D8	D9	D10	D11	D12								
F2	F3	F4	F5	F6	F7	F8	F9	F10	F11	F12	F13	F14													
G2	G3	G4	G5	G6	G7	G8	G9	G10	G11	G12	G13	G14													
H1	H2	H3	H4	H5	H6	H7	H8	H9	H10	H11	H12	H13	H14	H15											
I1	I2	I3	I4	I5	I6	I7	I8	I9	I10	I11	I12	I13	I14	I15											
J1	J2	J3	J4	J5	J6	J7	J8	J9	J10	J11	J12	J13	J14	J15											
K1	K2	K3	K4	K5	K6	K7	K8	K9	K10	K11	K12	K13	K14												
L1	L2	L3	L4	L5	L6	L7	L8	L9	L10	L11	L12	L13	L14	L15	L16										
M1	M2	M3	M4	M5	M6	M7	M8	M9	M10	M11	M12	M13	M14	M15	M16										
N1	N2	N3	N4	N5	N6	N7	N8	N9	N10	N11	N12	N13	N14	N15	N16	N17									
O3	O4	O5	O6	O7	O8	O9	O10	O11	O12	O13	O14	O15	O16	O17											
													P6	P5	P6	P7	P8	P9	P10	P11	P12	P13	P14	P15	P16
													Q5	Q6	Q7	Q8	Q9	Q10	Q11	Q12	Q13	Q14	Q15		
													R5	R6	R7	R8	R9	R10	R11	R12	R13	R14	R15	R16	
													S5	S6	S7	S8	S9	S10	S11	S12	S13	S14	S15	S16	
													T9	T6	T7	T8	T9	T10	T11	T12	T13	T14	T15	T16	
													U5	U6	U7	U8	U9	U10	U11	U12	U13	U14	U15	U16	U17
													V4	V5	V6	V7	V8	V9	V10	V11	V13	V14	V15	V16	V17
													W5	W6	W7	W8	W9	W10	W11						
													X5	X6	X7	X8	X9	X10	X11						
																Y9	Y10	Y11							
																Z9	Z10	Z11							



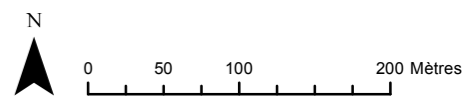
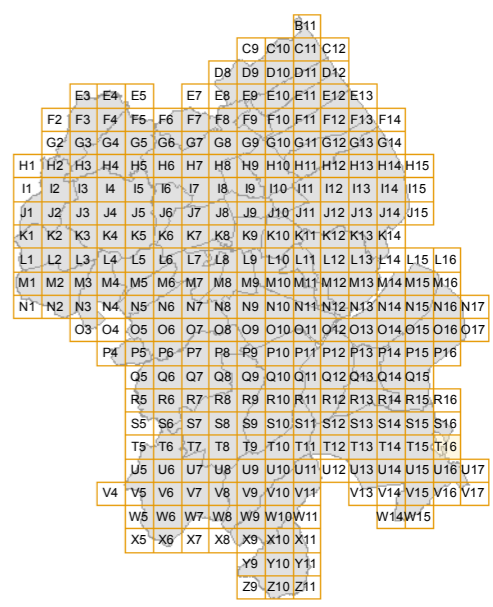




**3c REGLEMENT GRAPHIQUE  
et PRESCRIPTIONS  
D'URBANISME**

PLUi de la Baie du Cotentin  
1 / 5 000

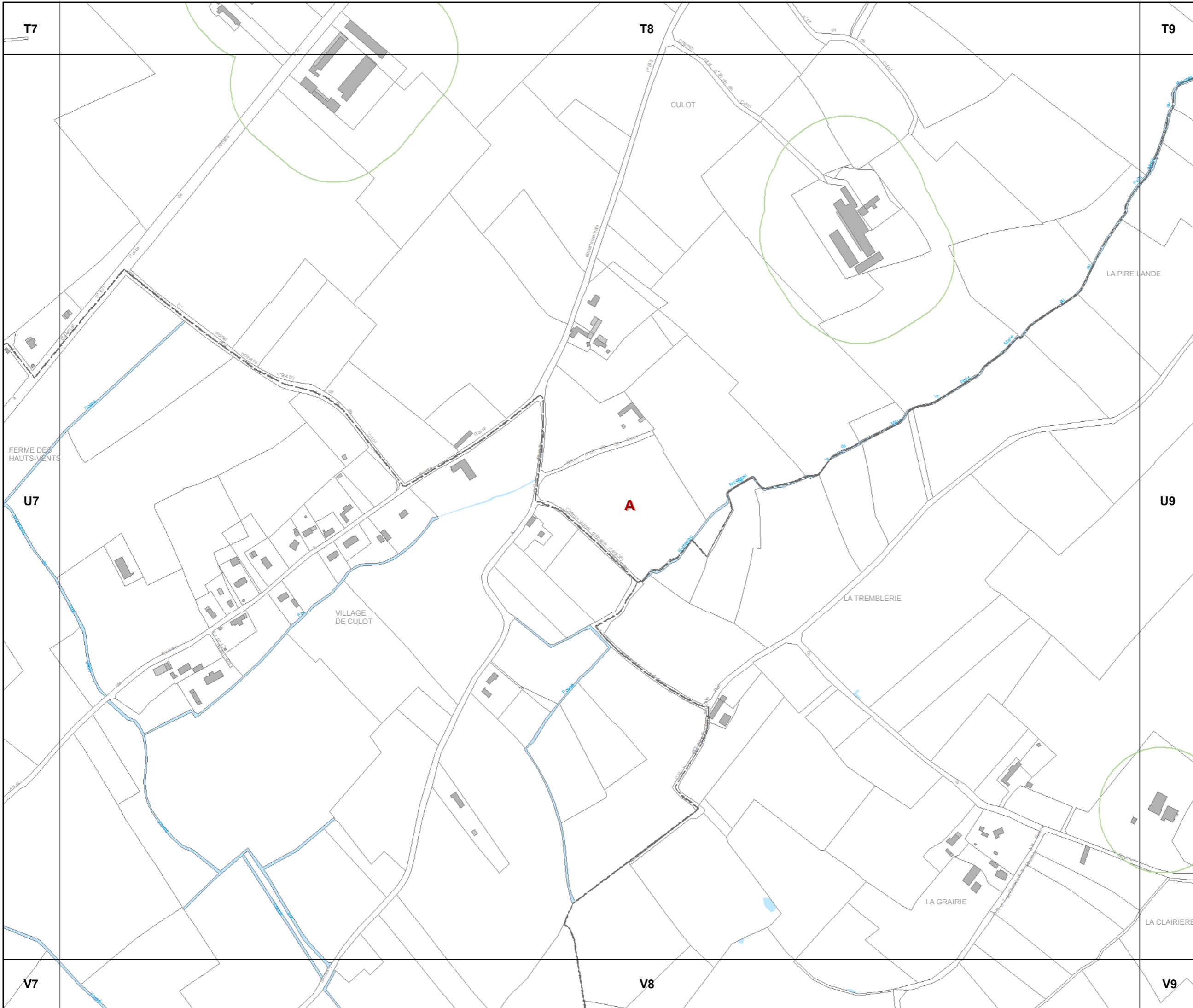
**T16**







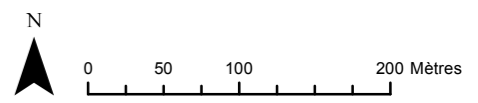
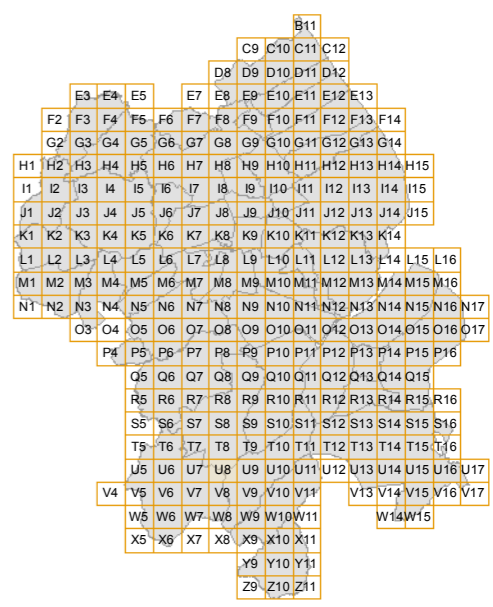


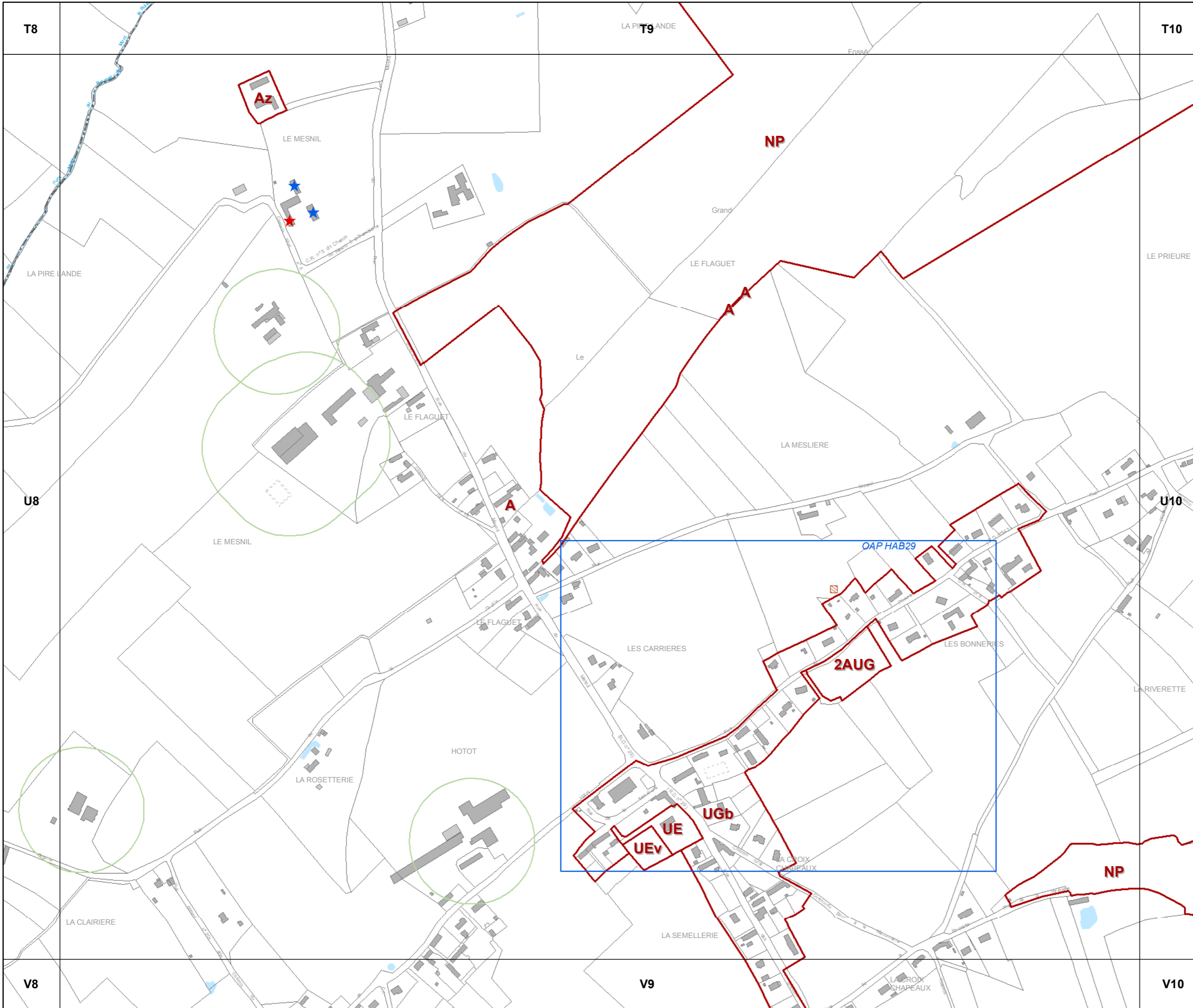


**3c REGLEMENT GRAPHIQUE  
et PRESCRIPTIONS  
D'URBANISME**

PLUi de la Baie du Cotentin  
1 / 5 000

**U8**

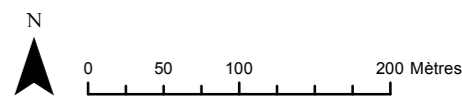


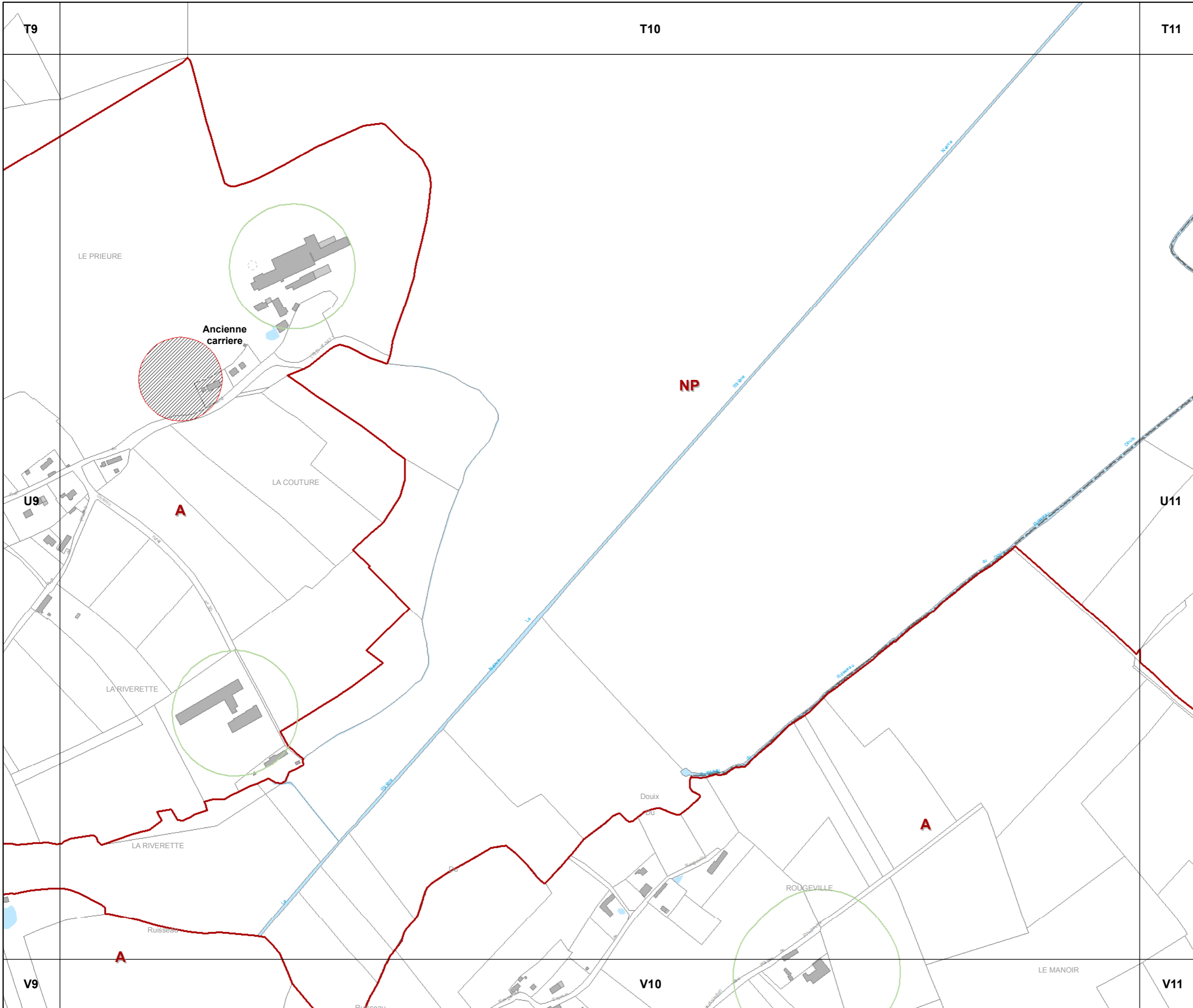


**3c REGLEMENT GRAPHIQUE  
et PRESCRIPTIONS  
D'URBANISME**

PLUi de la Baie du Cotentin  
1 / 5 000

**U9**

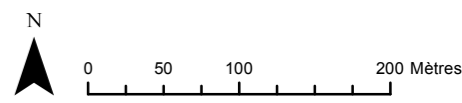




**3c REGLEMENT GRAPHIQUE  
et PRESCRIPTIONS  
D'URBANISME**

PLUi de la Baie du Cotentin  
1 / 5 000

**U10**

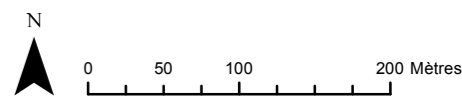
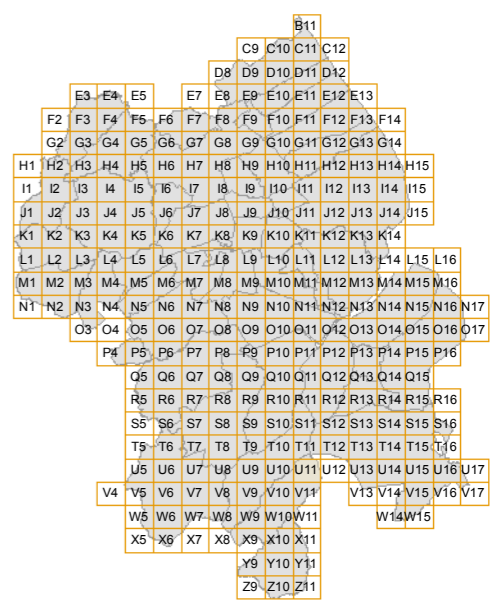




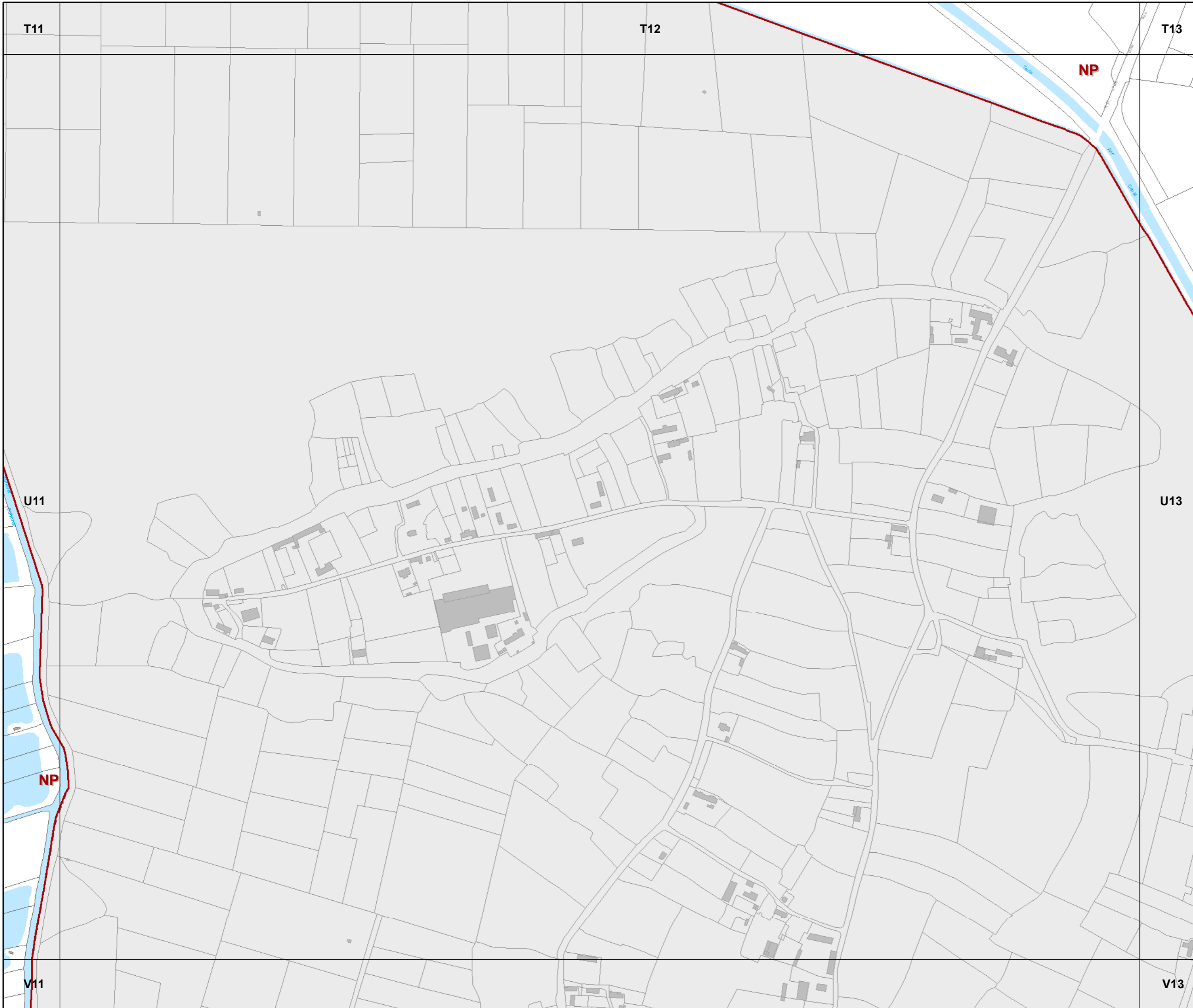
**3c REGLEMENT GRAPHIQUE  
et PRESCRIPTIONS  
D'URBANISME**

PLUi de la Baie du Cotentin  
1 / 5 000

**U11**



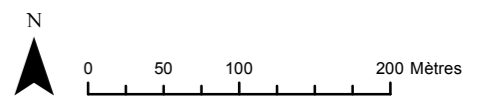
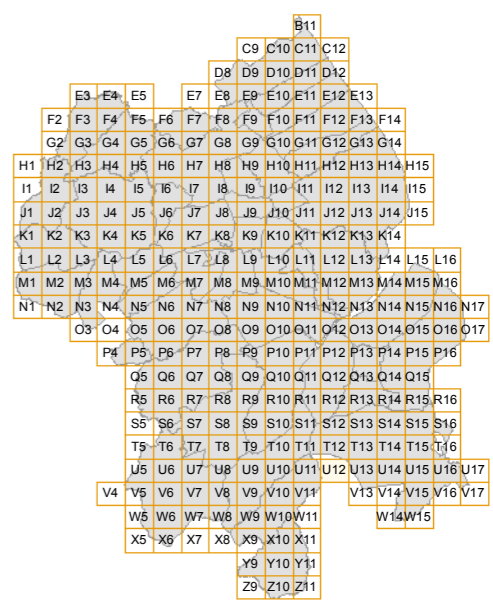


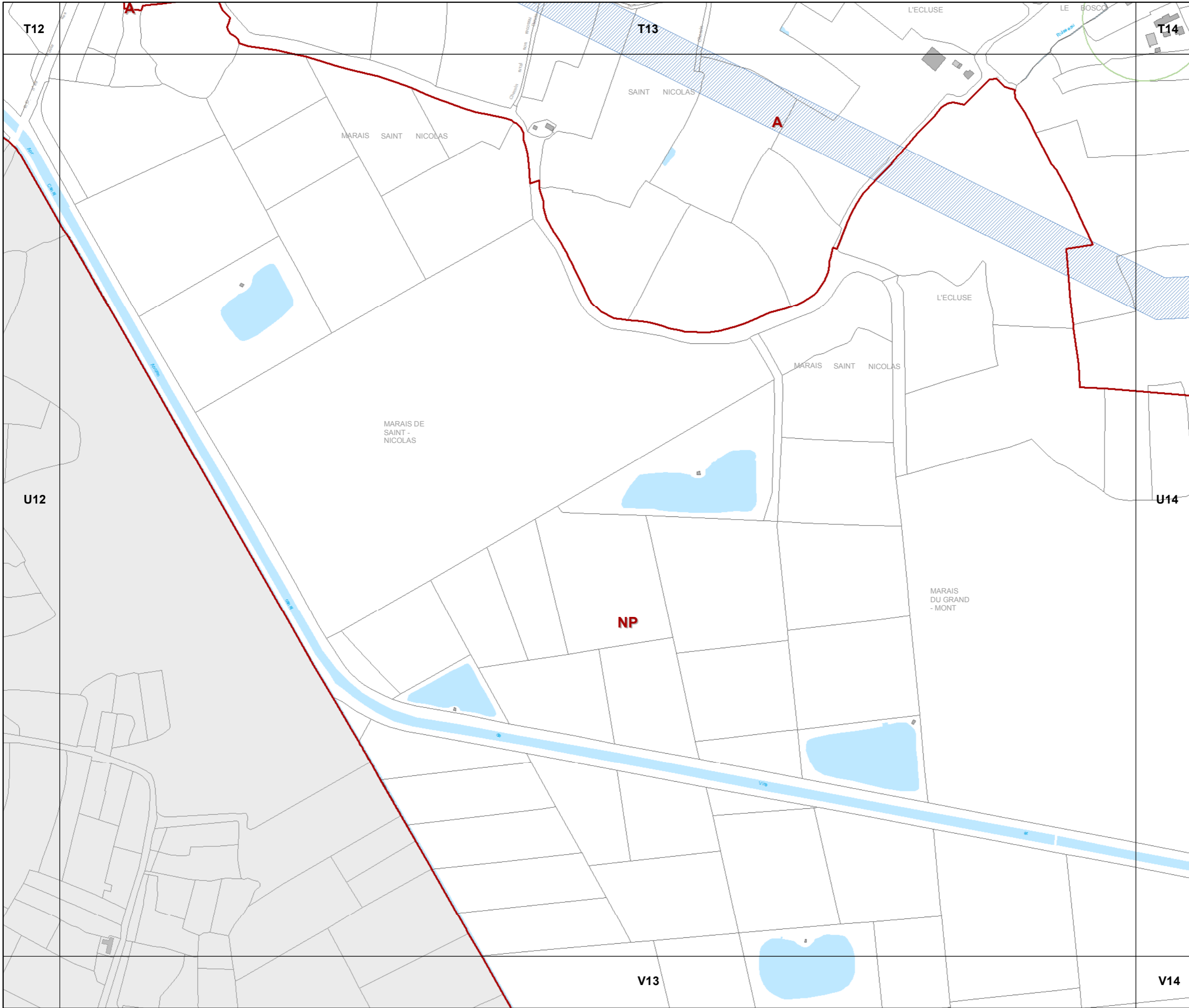


**3c REGLEMENT GRAPHIQUE  
et PRESCRIPTIONS  
D'URBANISME**

PLUi de la Baie du Cotentin  
1 / 5 000

**U12**

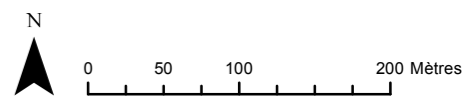



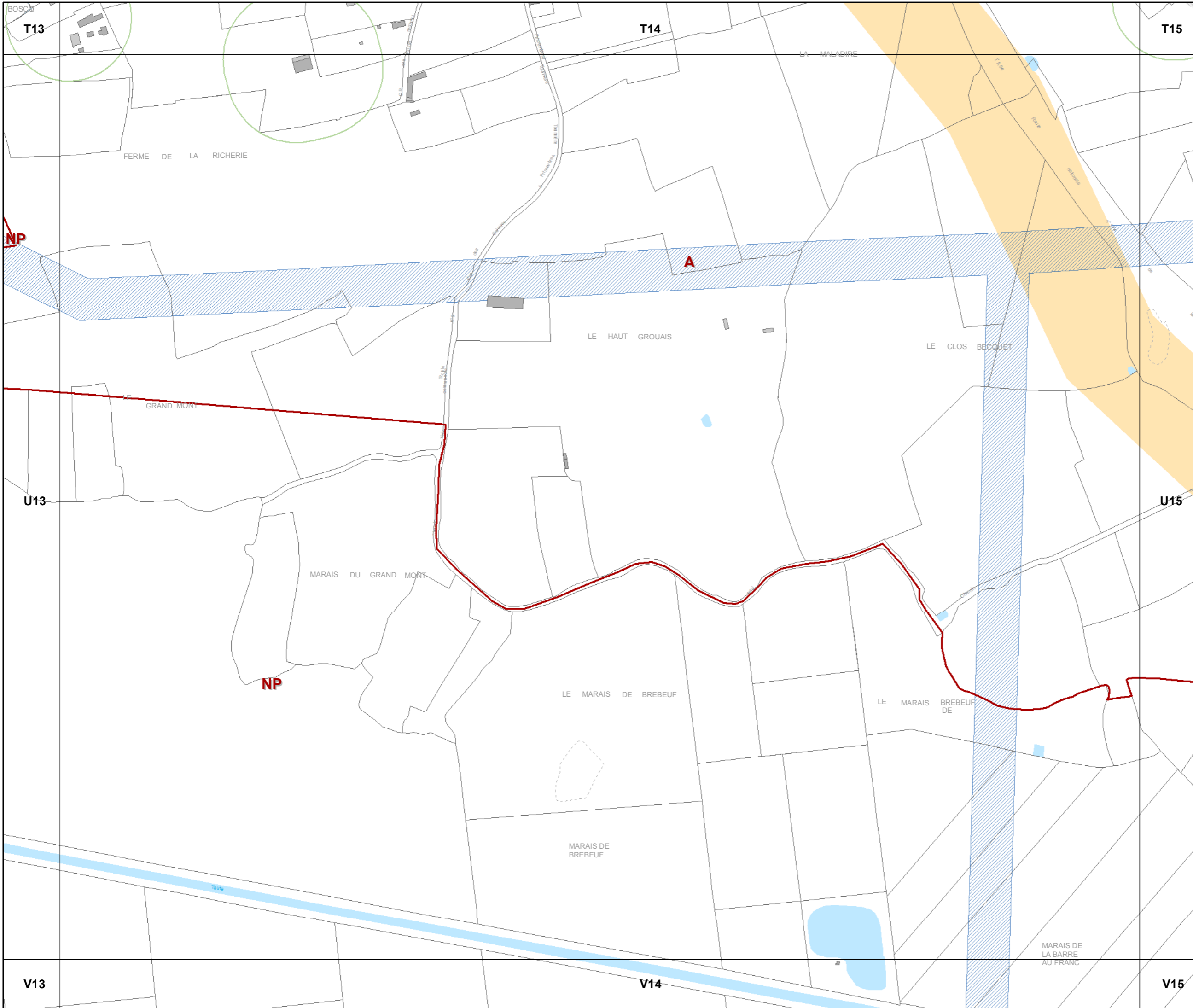


**3c REGLEMENT GRAPHIQUE  
et PRESCRIPTIONS  
D'URBANISME**

PLUi de la Baie du Cotentin  
1 / 5 000

**U13**



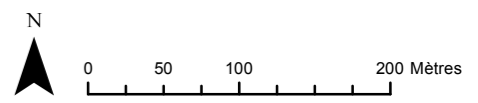
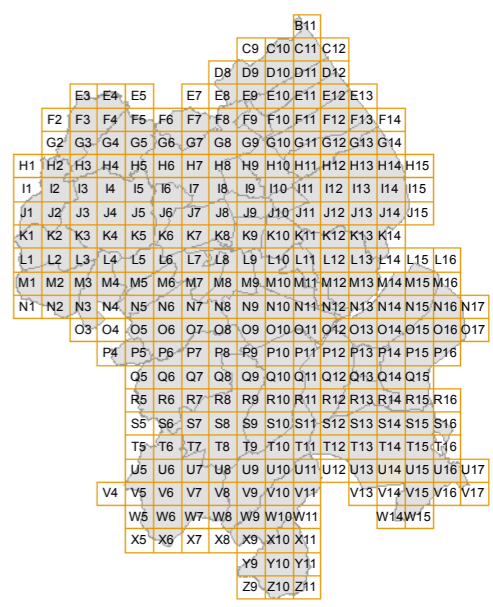


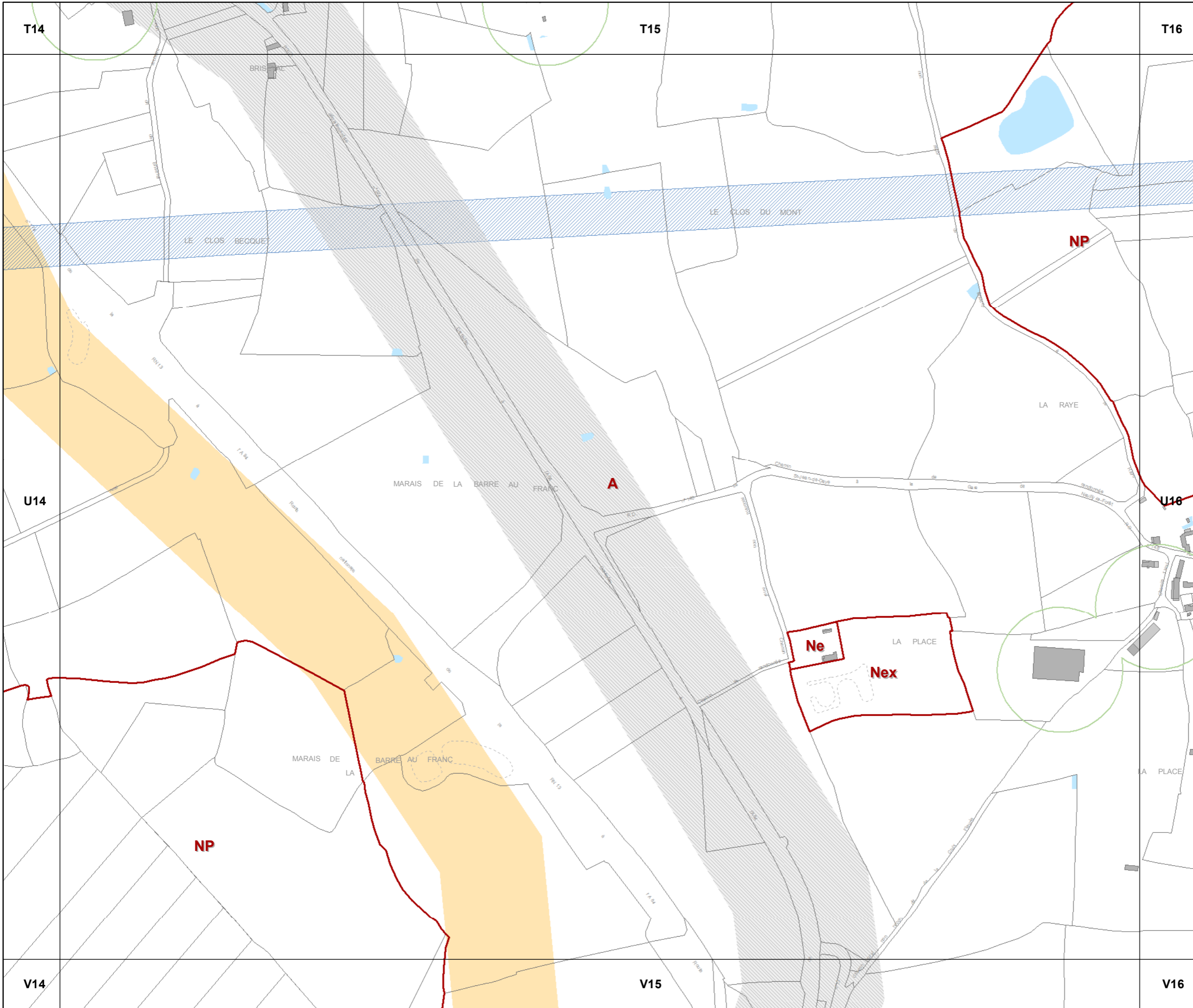
**3c REGLEMENT GRAPHIQUE  
et PRESCRIPTIONS  
D'URBANISME**

PLUi de la Baie du Cotentin

1 / 5 000

**U14**

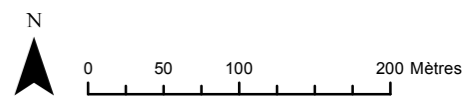



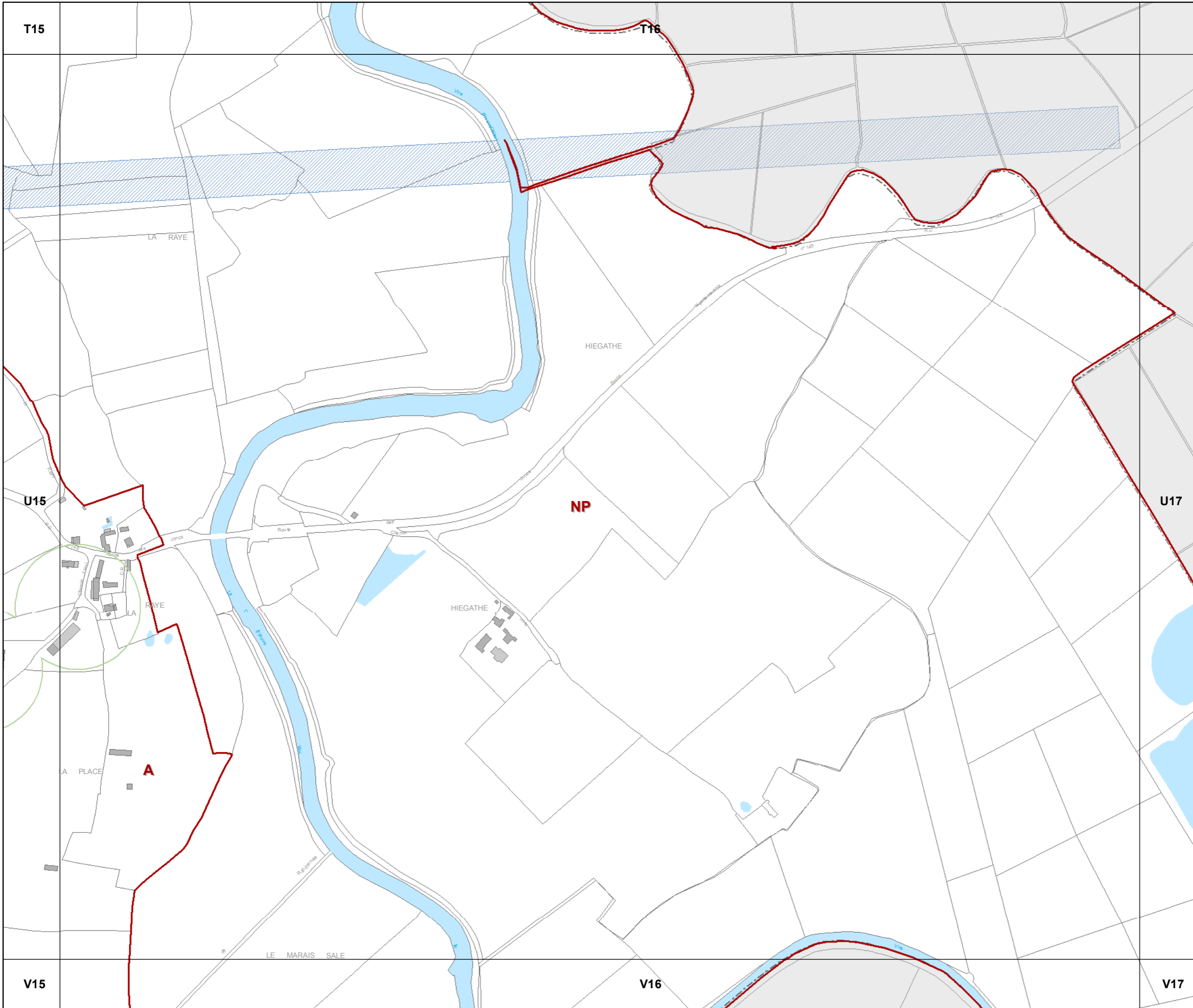


**3c REGLEMENT GRAPHIQUE  
et PRESCRIPTIONS  
D'URBANISME**

PLUi de la Baie du Cotentin  
1 / 5 000

**U15**

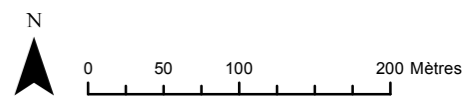
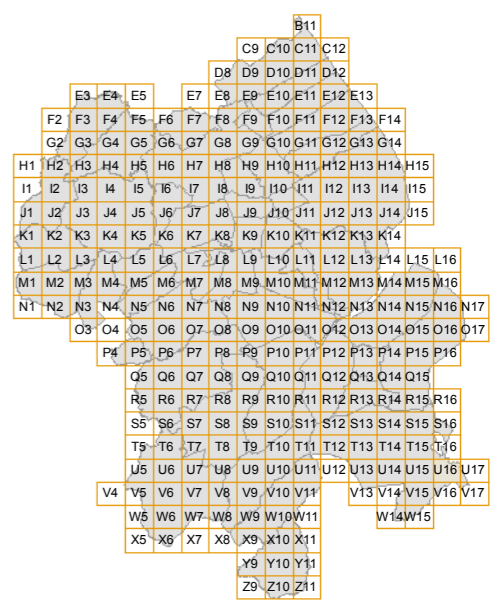




**3c REGLEMENT GRAPHIQUE  
et PRESCRIPTIONS  
D'URBANISME**

PLUi de la Baie du Cotentin  
1 / 5 000

**U16**



T16

NP

U16

V16


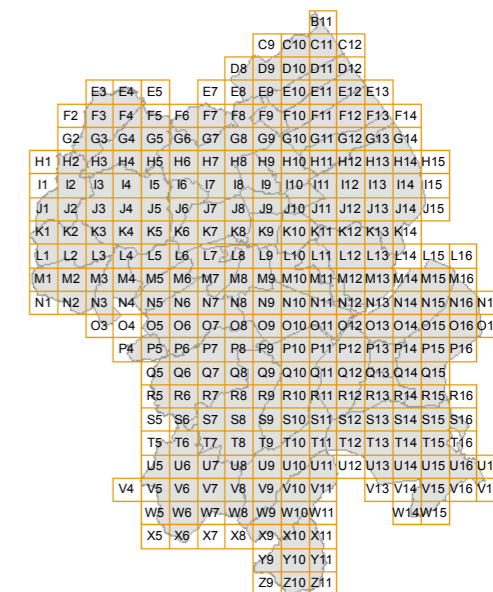
V17

### 3c REGLEMENT GRAPHIQUE et PRESCRIPTIONS D'URBANISME

PLUi de la Baie du Cotentin

1 / 5 000

# U17



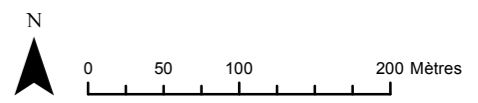
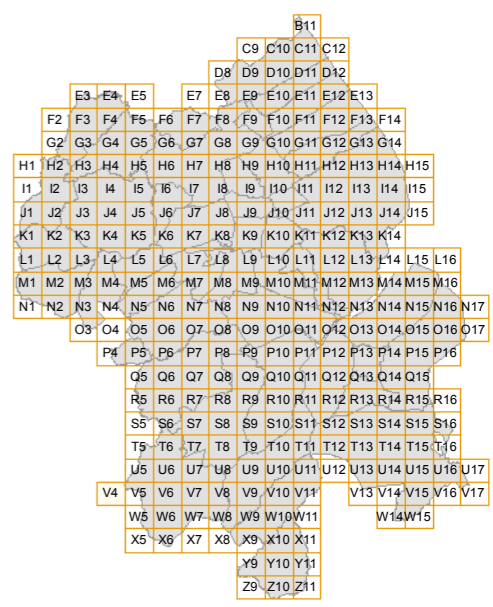


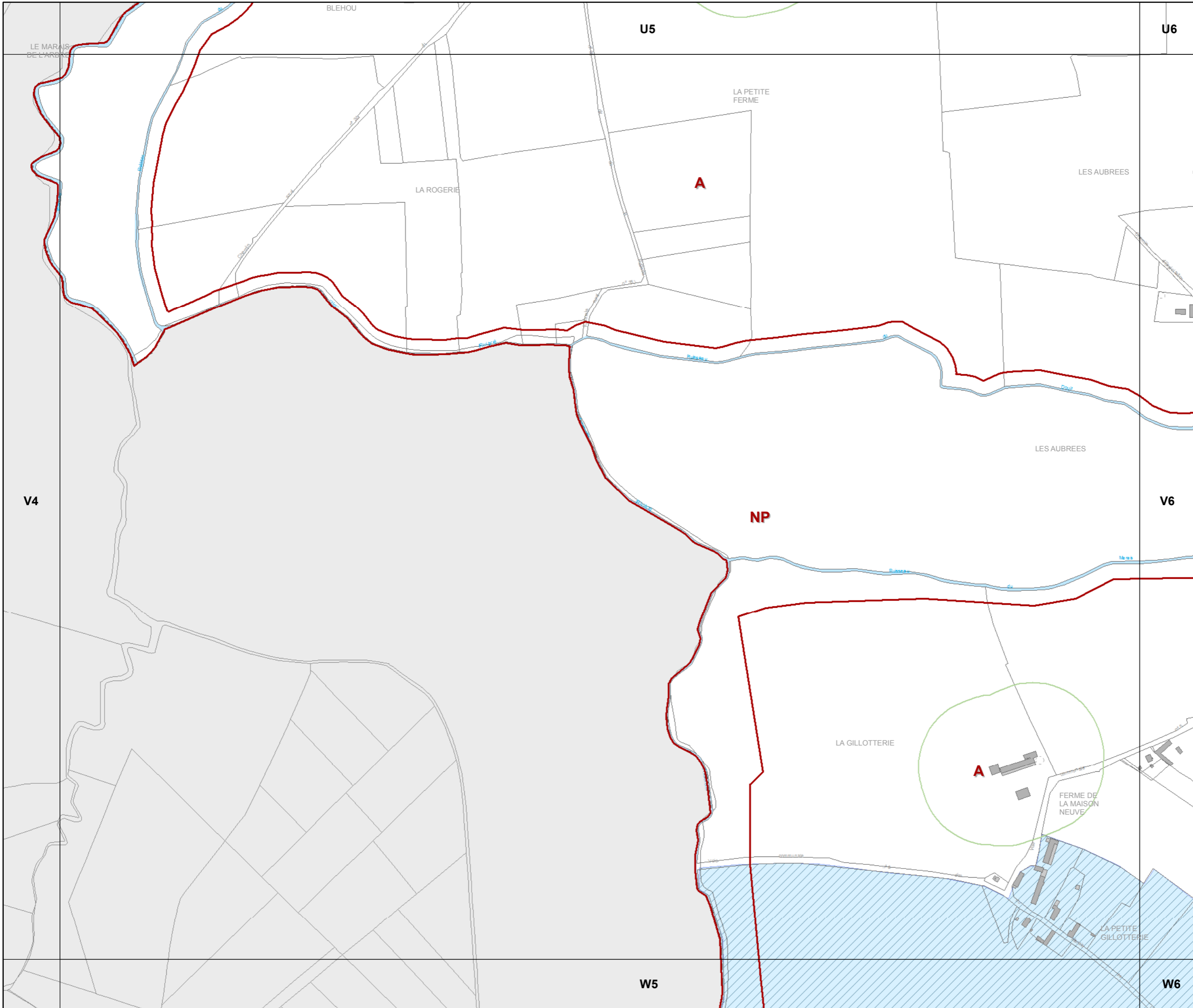
LE MARAIS  
DE L'ARBRE

**3c REGLEMENT GRAPHIQUE  
et PRESCRIPTIONS  
D'URBANISME**

PLUi de la Baie du Cotentin  
1 / 5 000

**V4**

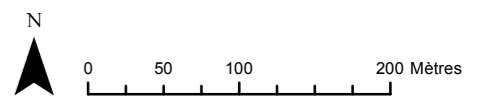
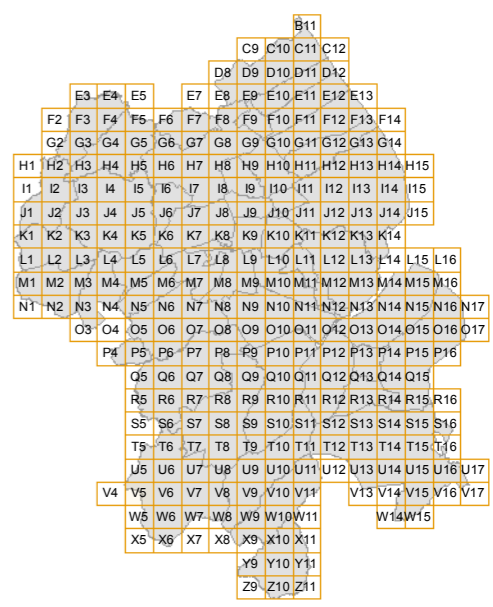




**3c REGLEMENT GRAPHIQUE  
et PRESCRIPTIONS  
D'URBANISME**

PLUi de la Baie du Cotentin  
1 / 5 000

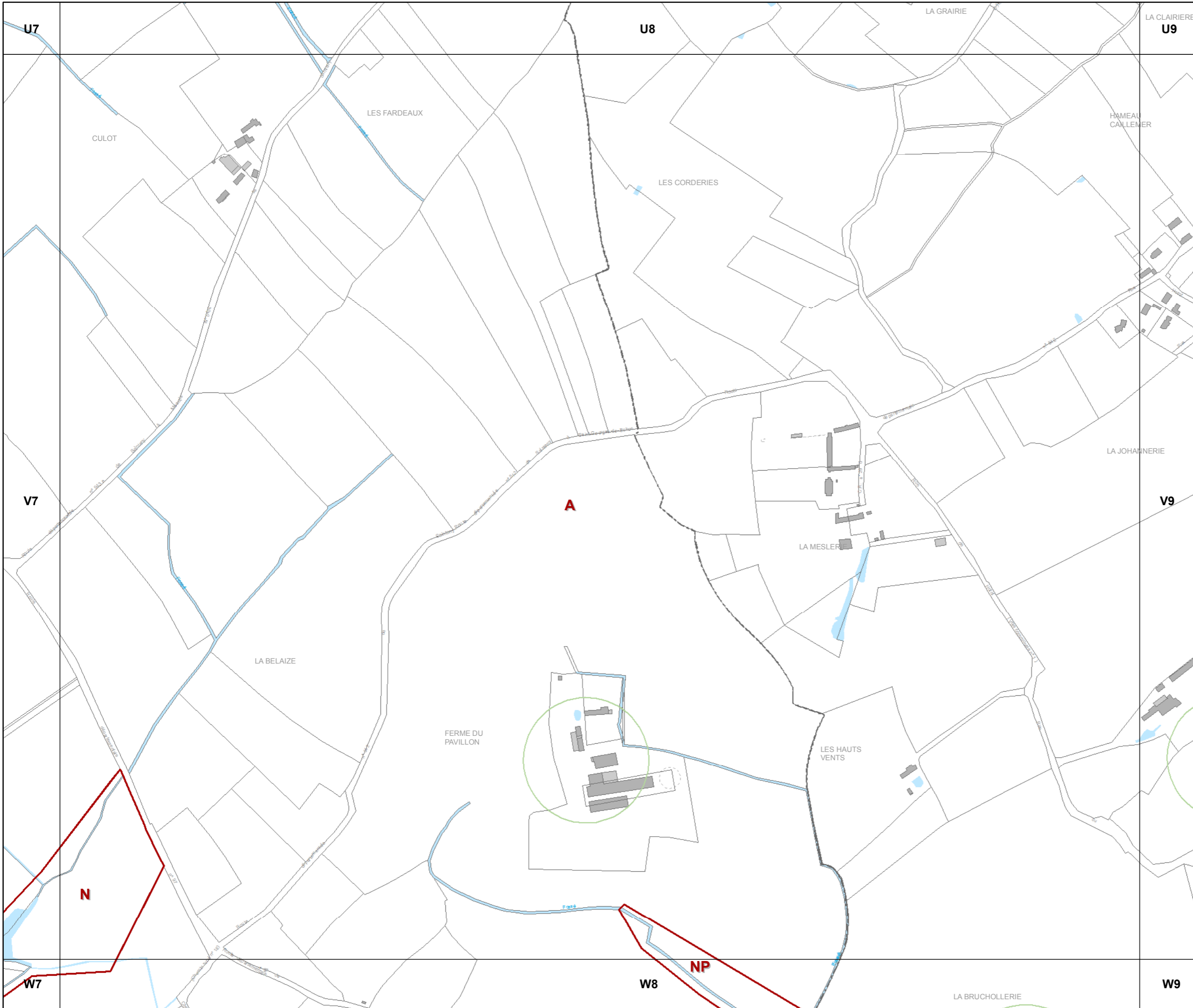
**V5**







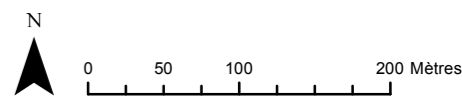
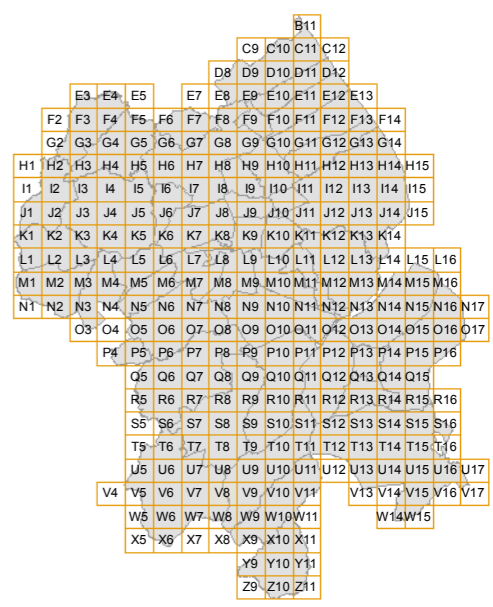


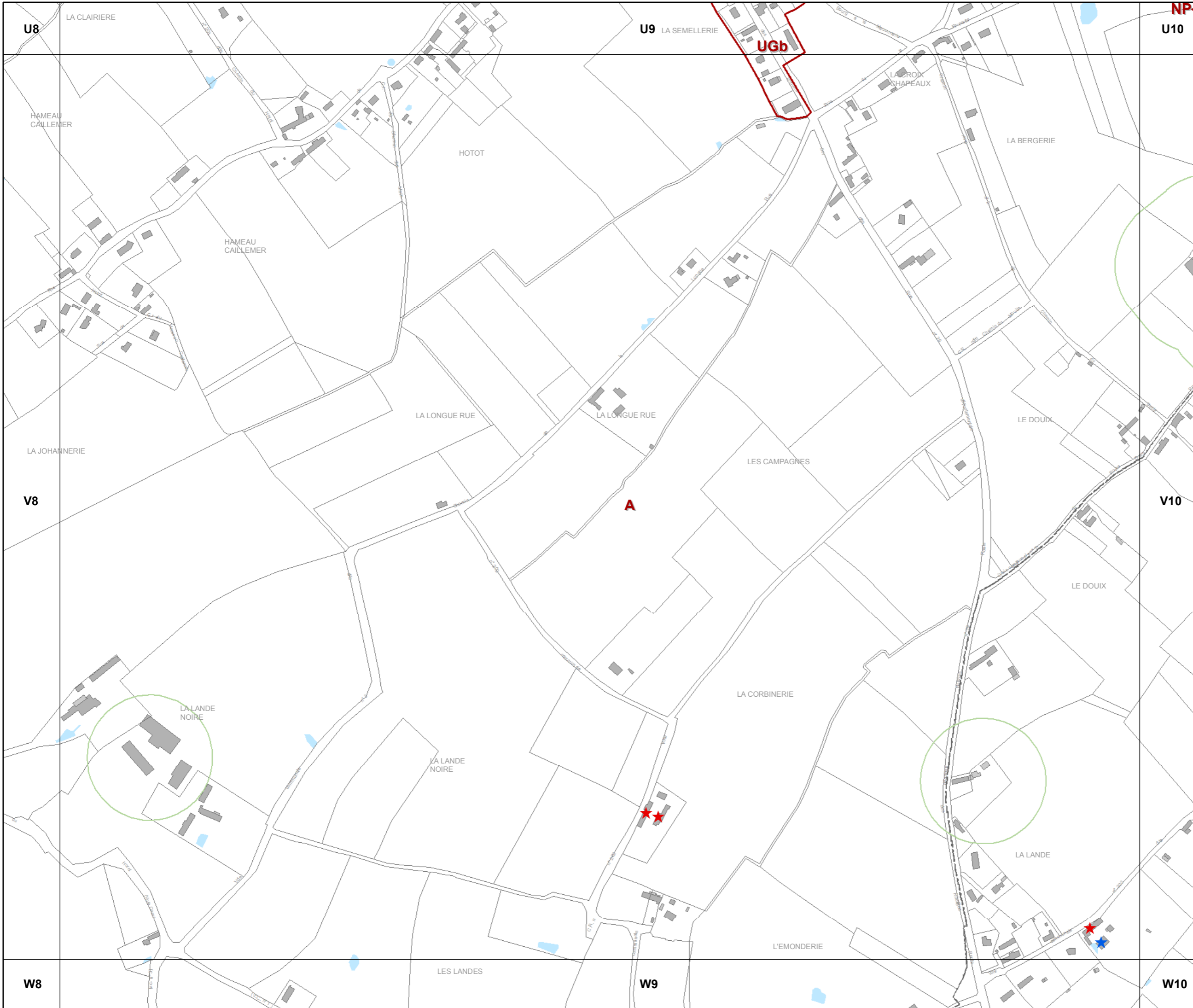


**3c REGLEMENT GRAPHIQUE  
et PRESCRIPTIONS  
D'URBANISME**

PLUi de la Baie du Cotentin  
1 / 5 000

**V8**

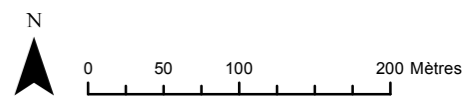
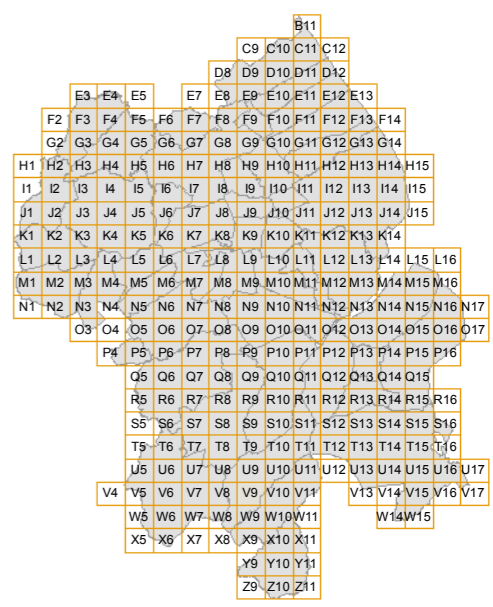


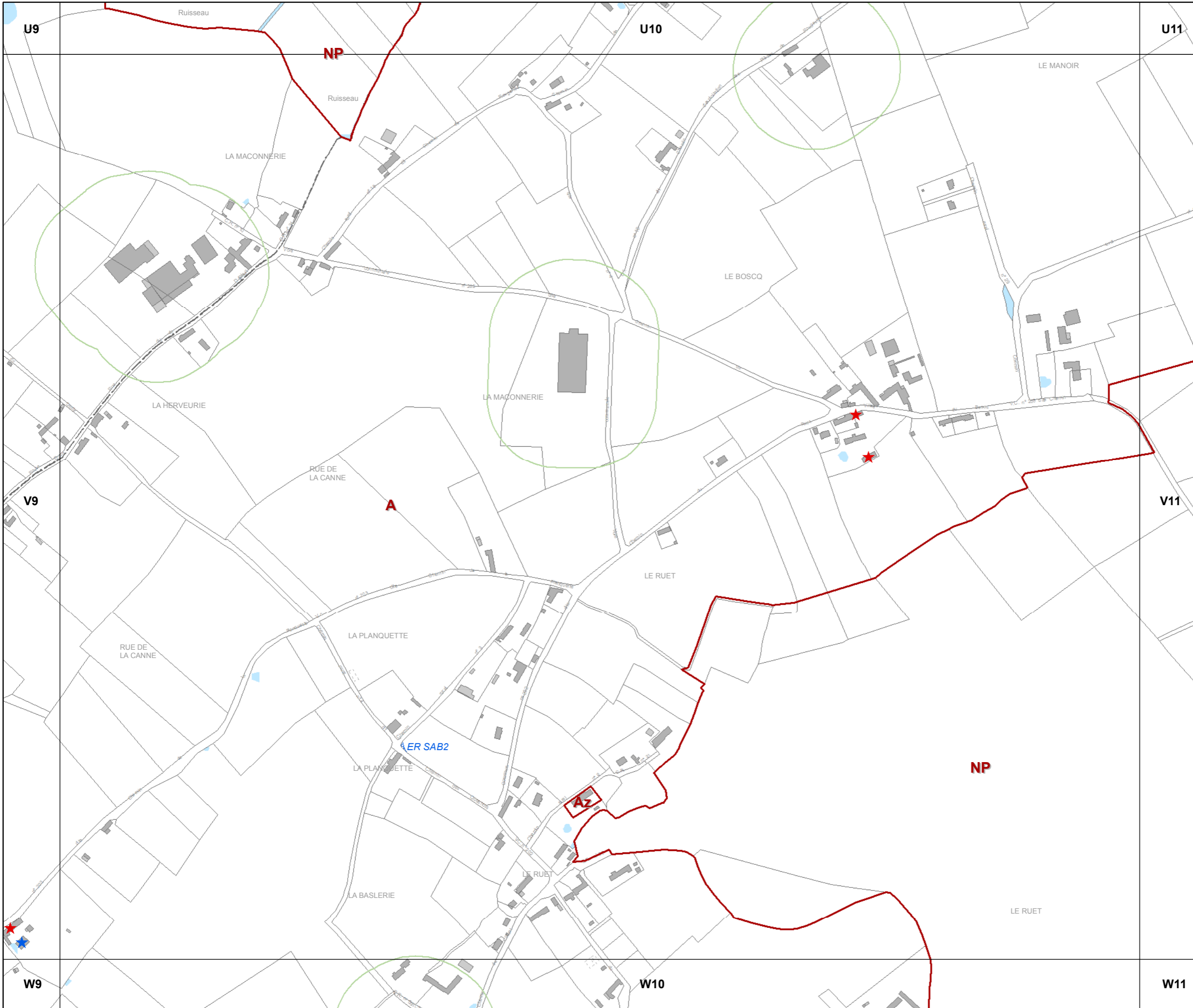


**3c REGLEMENT GRAPHIQUE  
et PRESCRIPTIONS  
D'URBANISME**

PLUi de la Baie du Cotentin  
1 / 5 000

**V9**

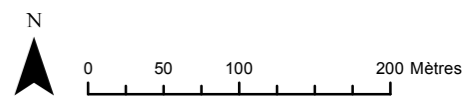


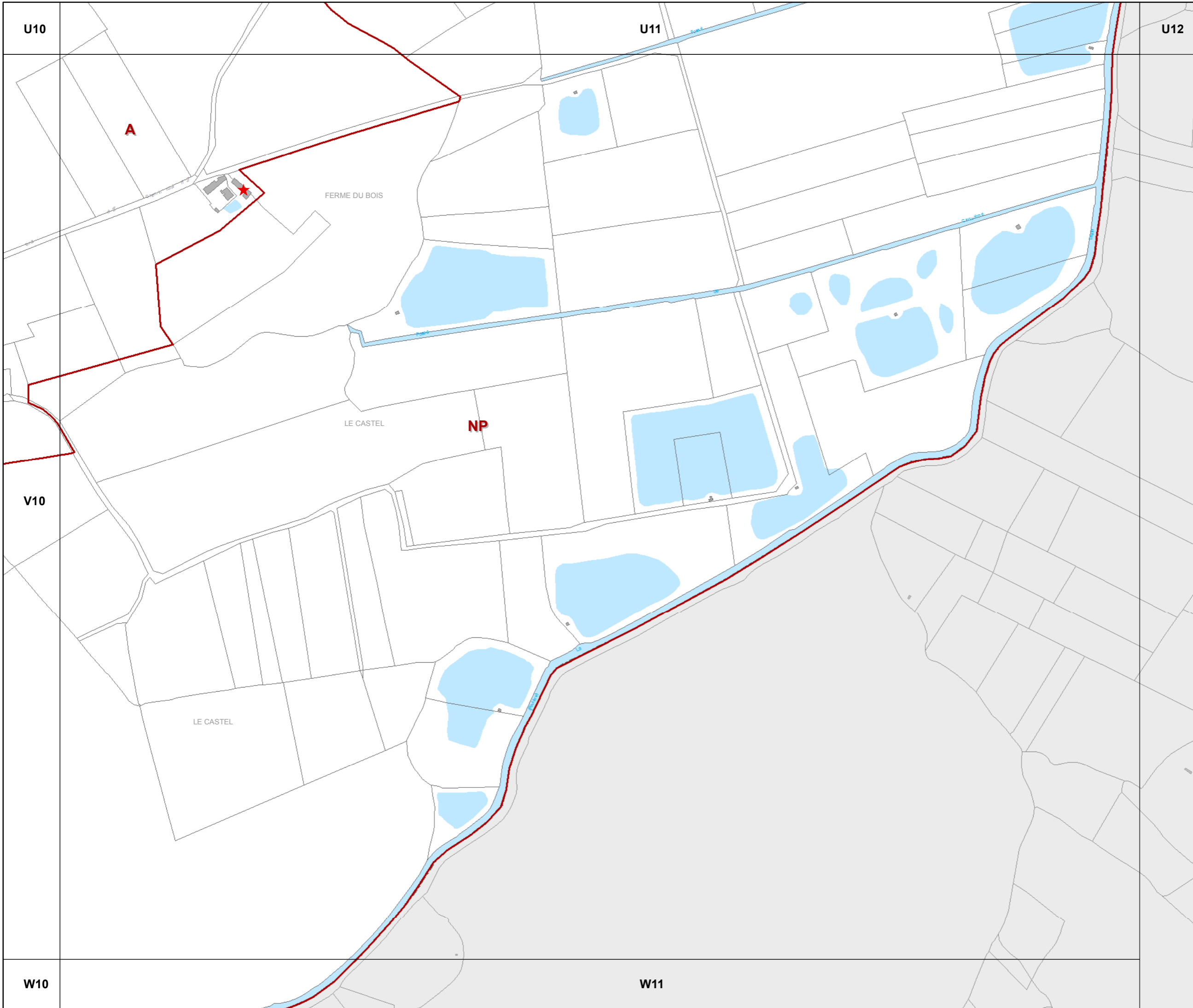


**3c REGLEMENT GRAPHIQUE  
et PRESCRIPTIONS  
D'URBANISME**

PLUi de la Baie du Cotentin  
1 / 5 000

**V10**

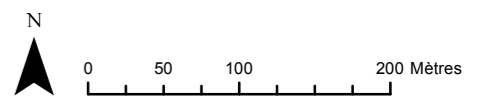
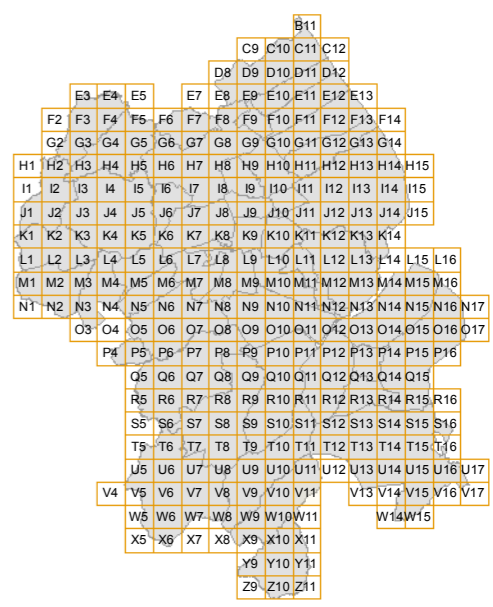




**3c REGLEMENT GRAPHIQUE  
et PRESCRIPTIONS  
D'URBANISME**

PLUi de la Baie du Cotentin  
1 / 5 000

**V11**



U12

U13

U14

NP

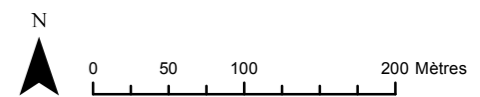
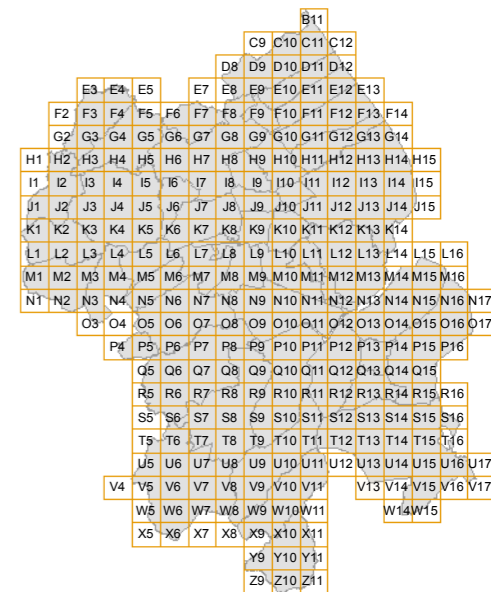
### 3c REGLEMENT GRAPHIQUE et PRESCRIPTIONS D'URBANISME

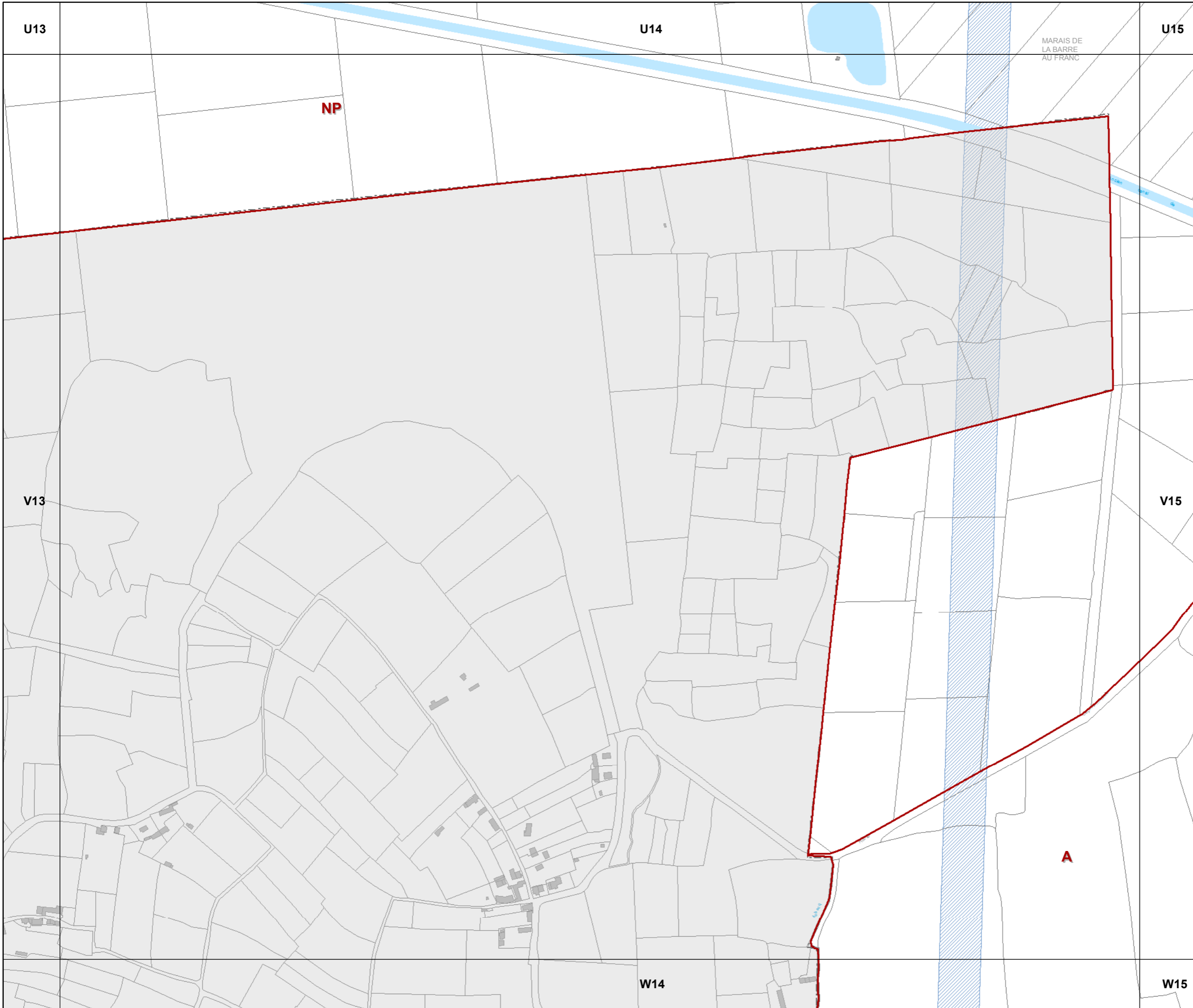
PLUi de la Baie du Cotentin

1 / 5 000

# V13

V14



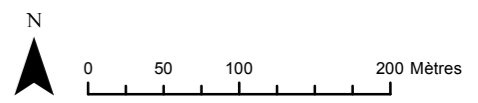
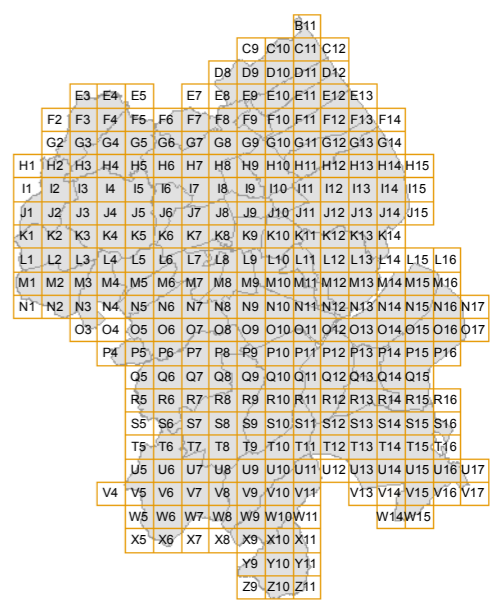


MARAIS DE LA BARRE AU FRANC

**3c REGLEMENT GRAPHIQUE et PRESCRIPTIONS D'URBANISME**

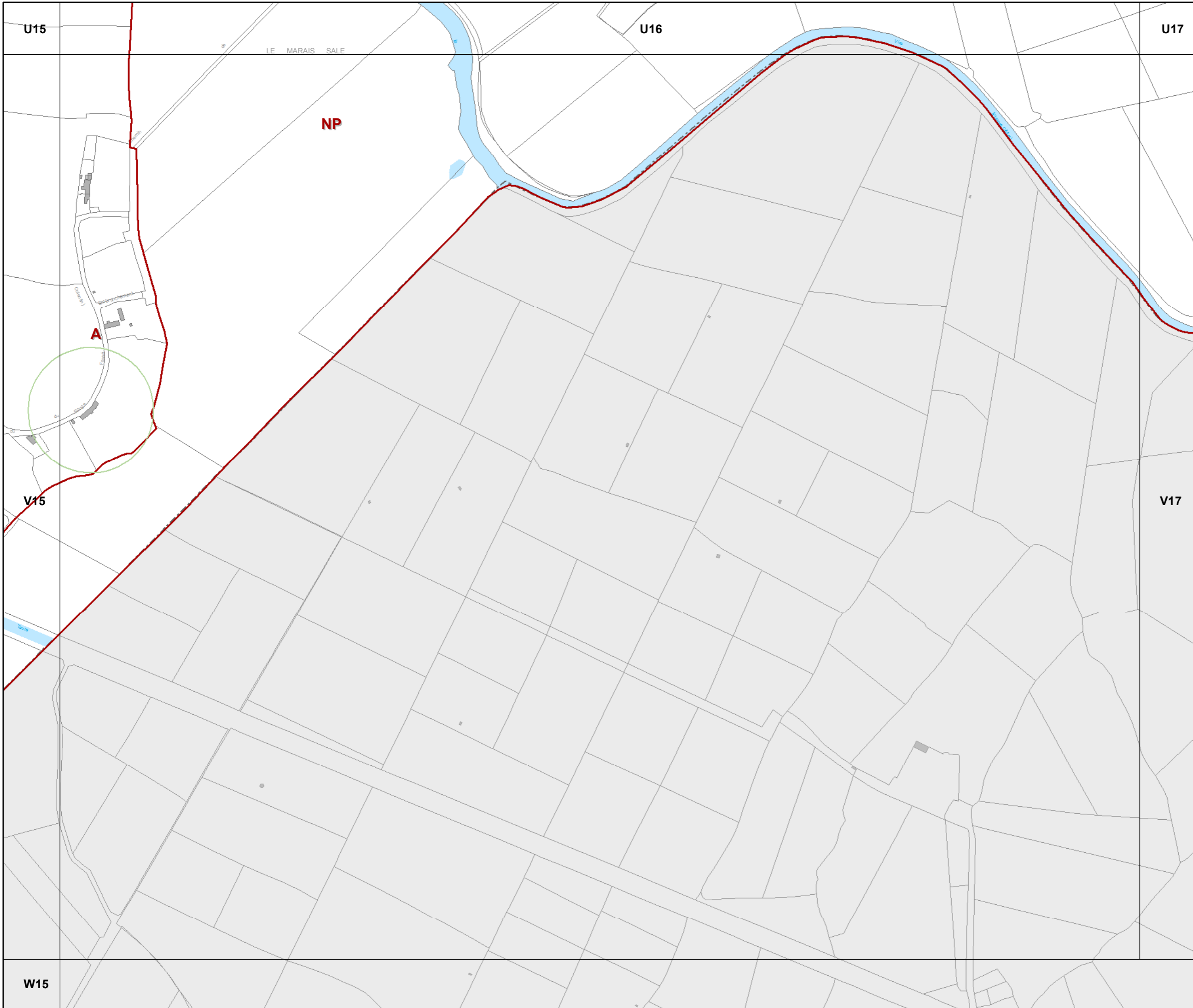
PLUi de la Baie du Cotentin  
1 / 5 000

**V14**





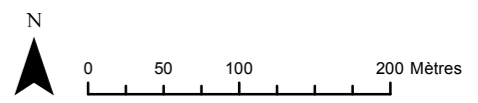
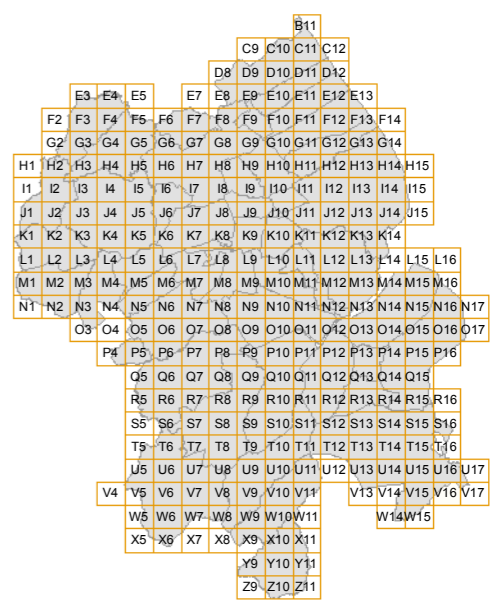




**3c REGLEMENT GRAPHIQUE  
et PRESCRIPTIONS  
D'URBANISME**

PLUi de la Baie du Cotentin  
1 / 5 000

**V16**



U16

U17

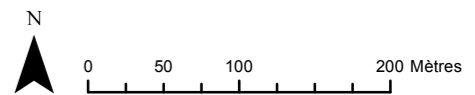
NP

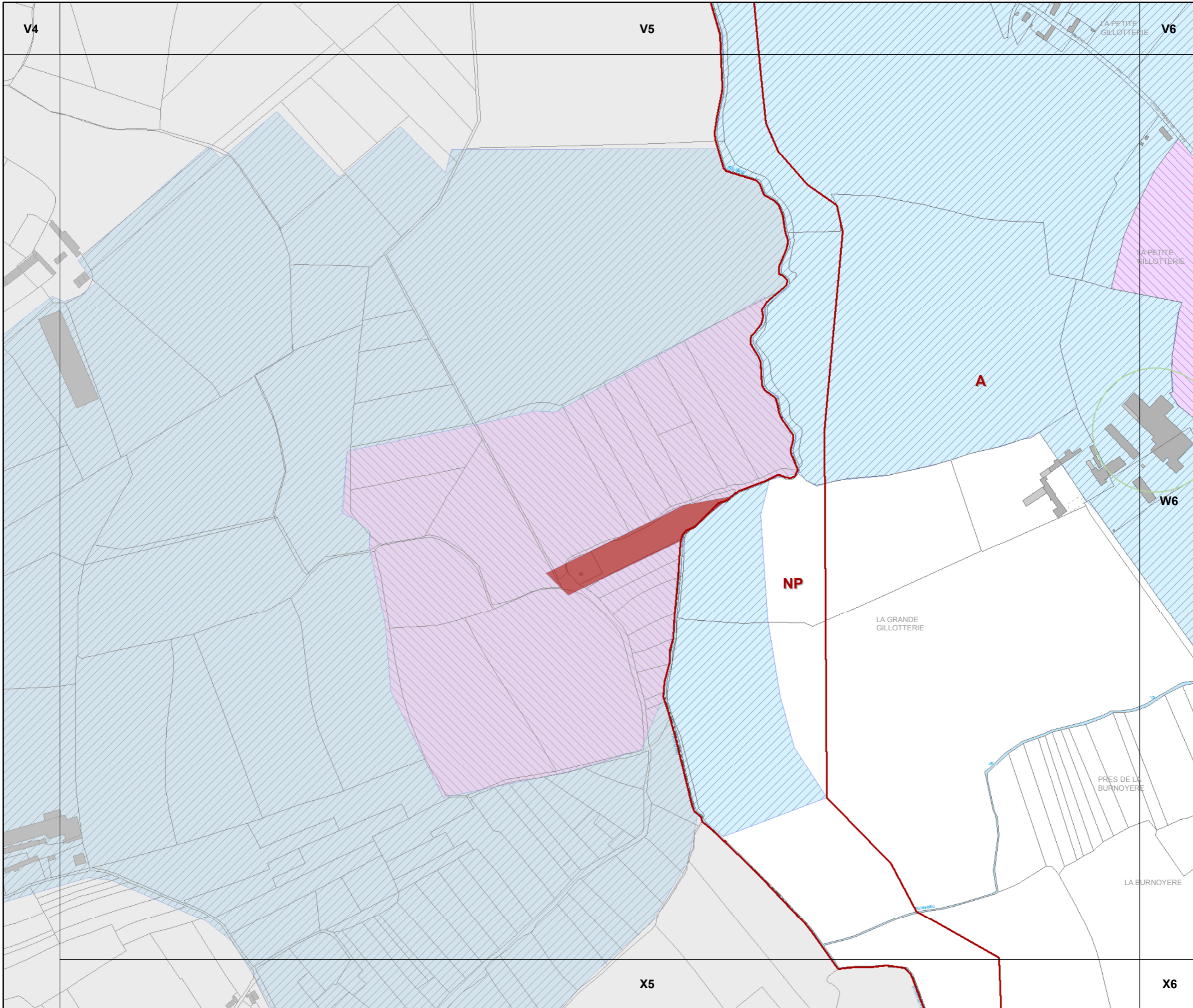
V16

### 3c REGLEMENT GRAPHIQUE et PRESCRIPTIONS D'URBANISME

PLUi de la Baie du Cotentin  
1 / 5 000

**V17**



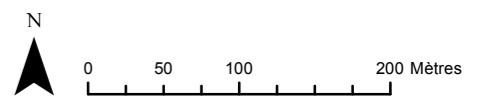
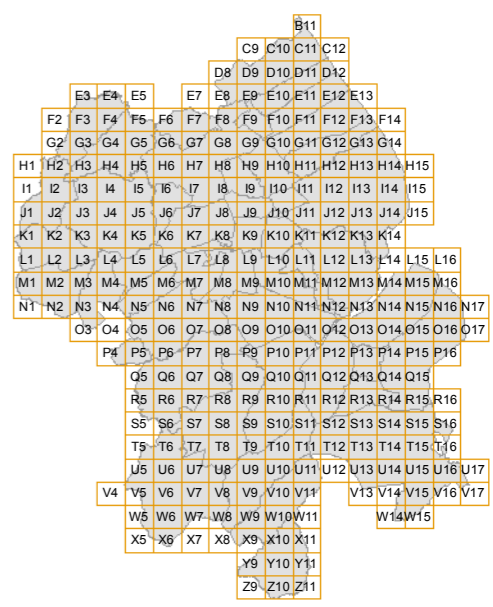


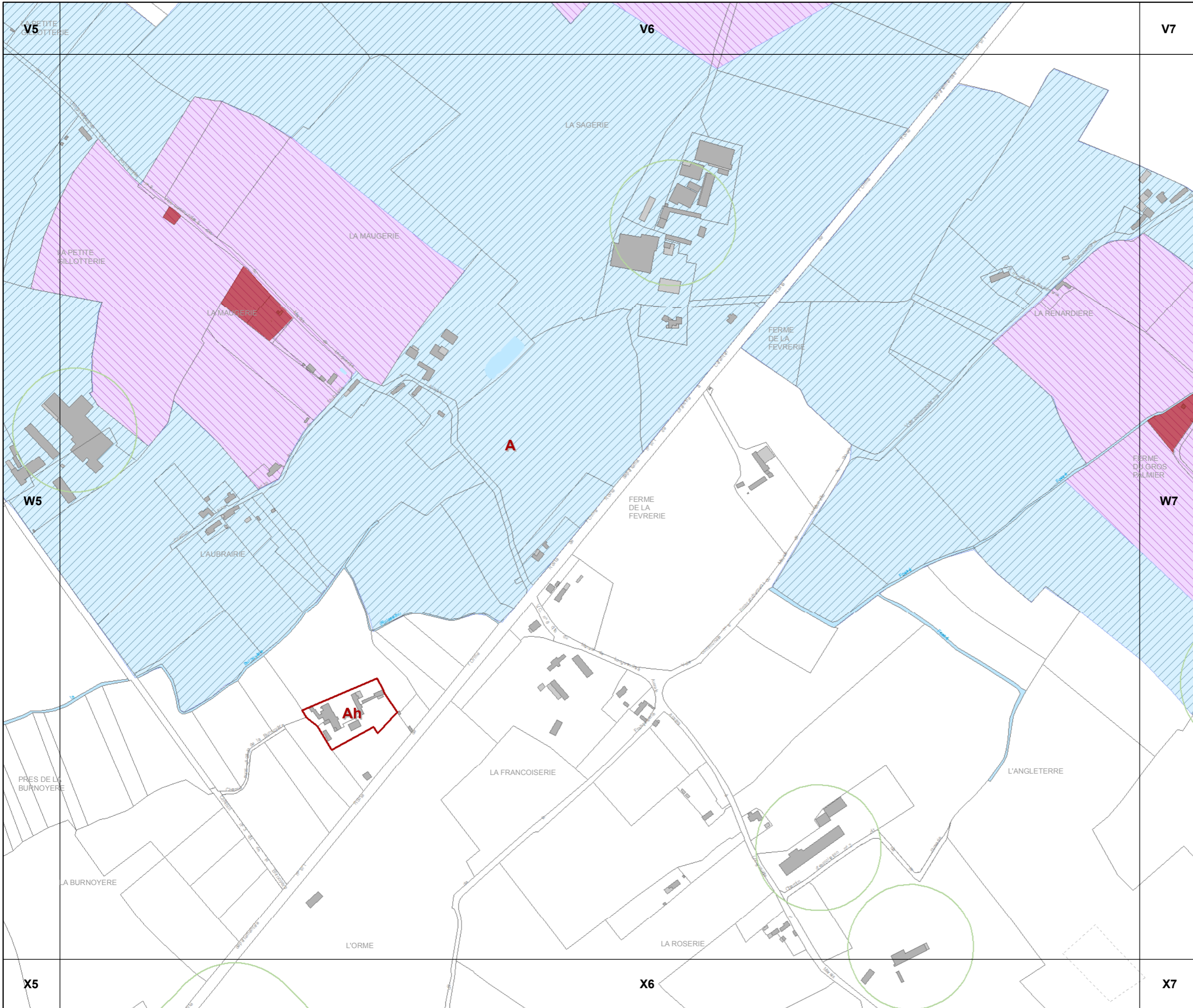
**3c REGLEMENT GRAPHIQUE  
et PRESCRIPTIONS  
D'URBANISME**

PLUi de la Baie du Cotentin

1 / 5 000

**W5**

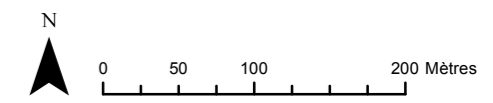
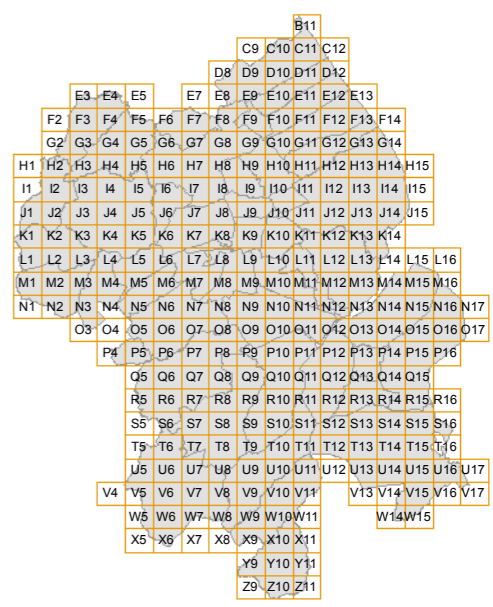


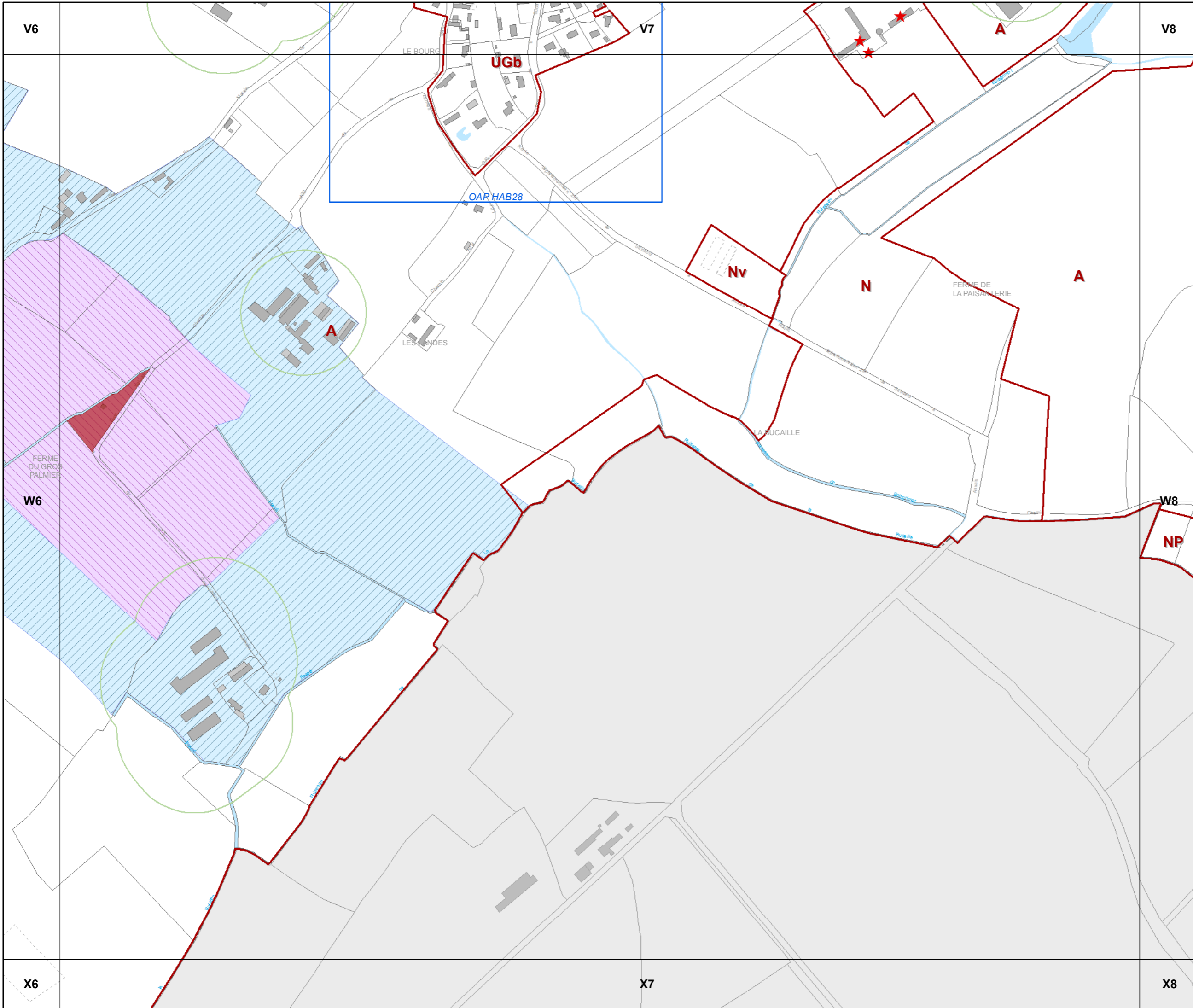


**3c REGLEMENT GRAPHIQUE  
et PRESCRIPTIONS  
D'URBANISME**

PLUi de la Baie du Cotentin  
1 / 5 000

**W6**

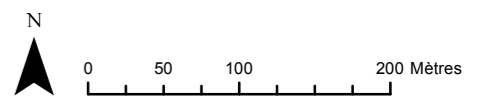
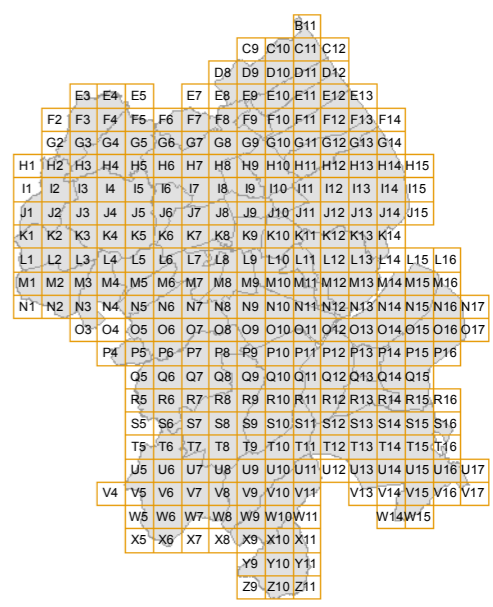




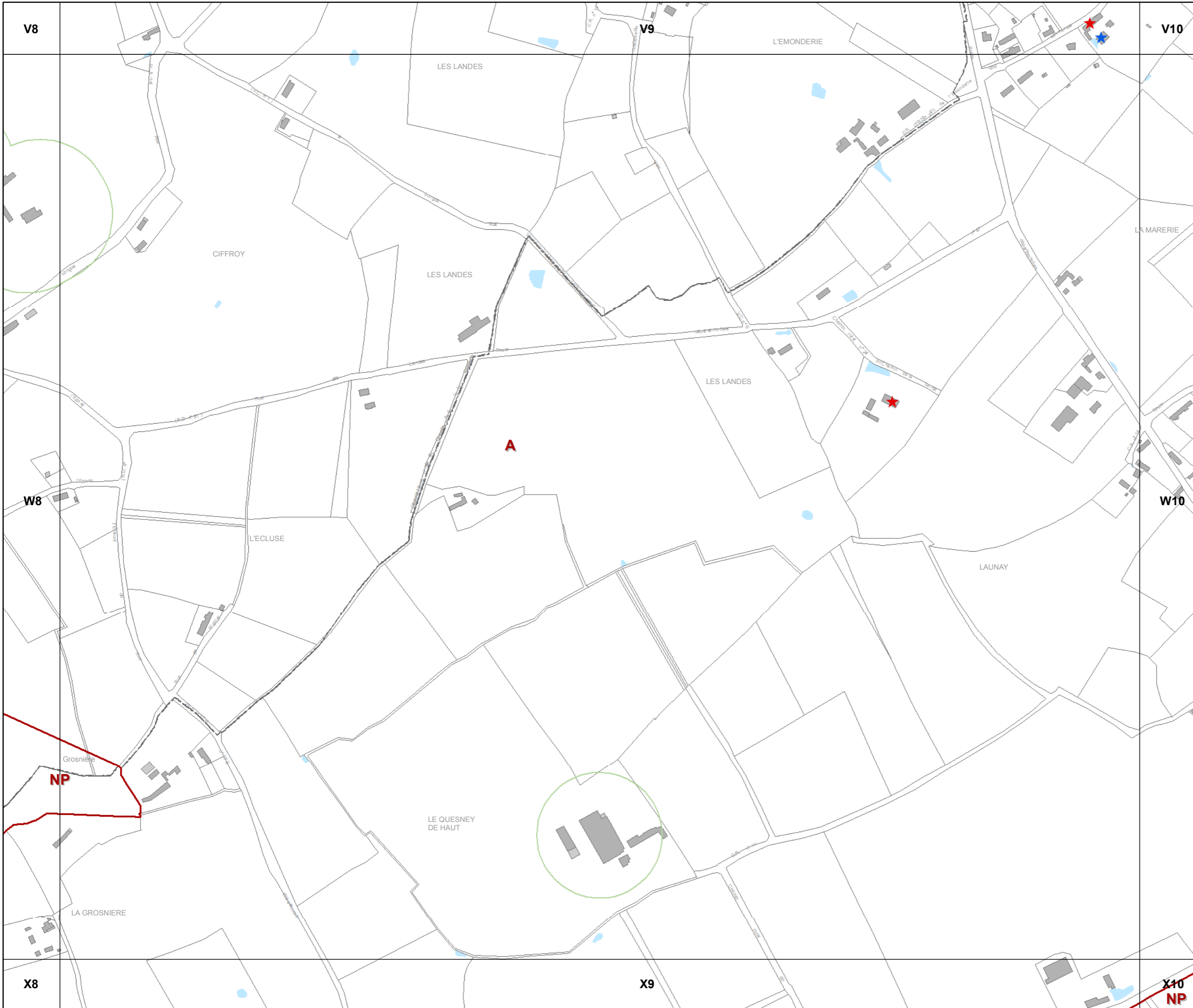
**3c REGLEMENT GRAPHIQUE  
et PRESCRIPTIONS  
D'URBANISME**

PLUi de la Baie du Cotentin  
1 / 5 000

**W7**



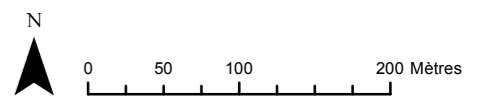
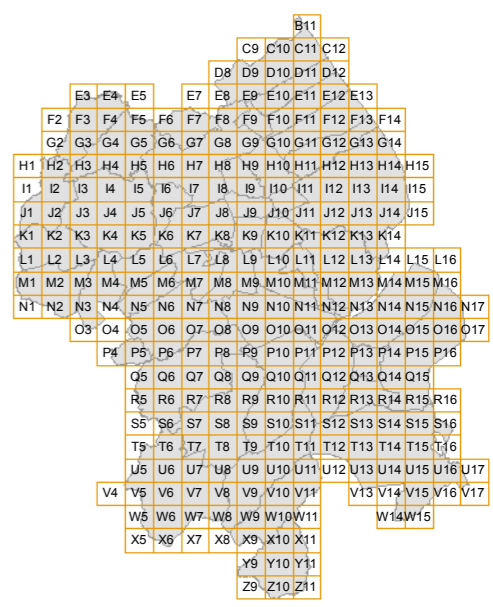




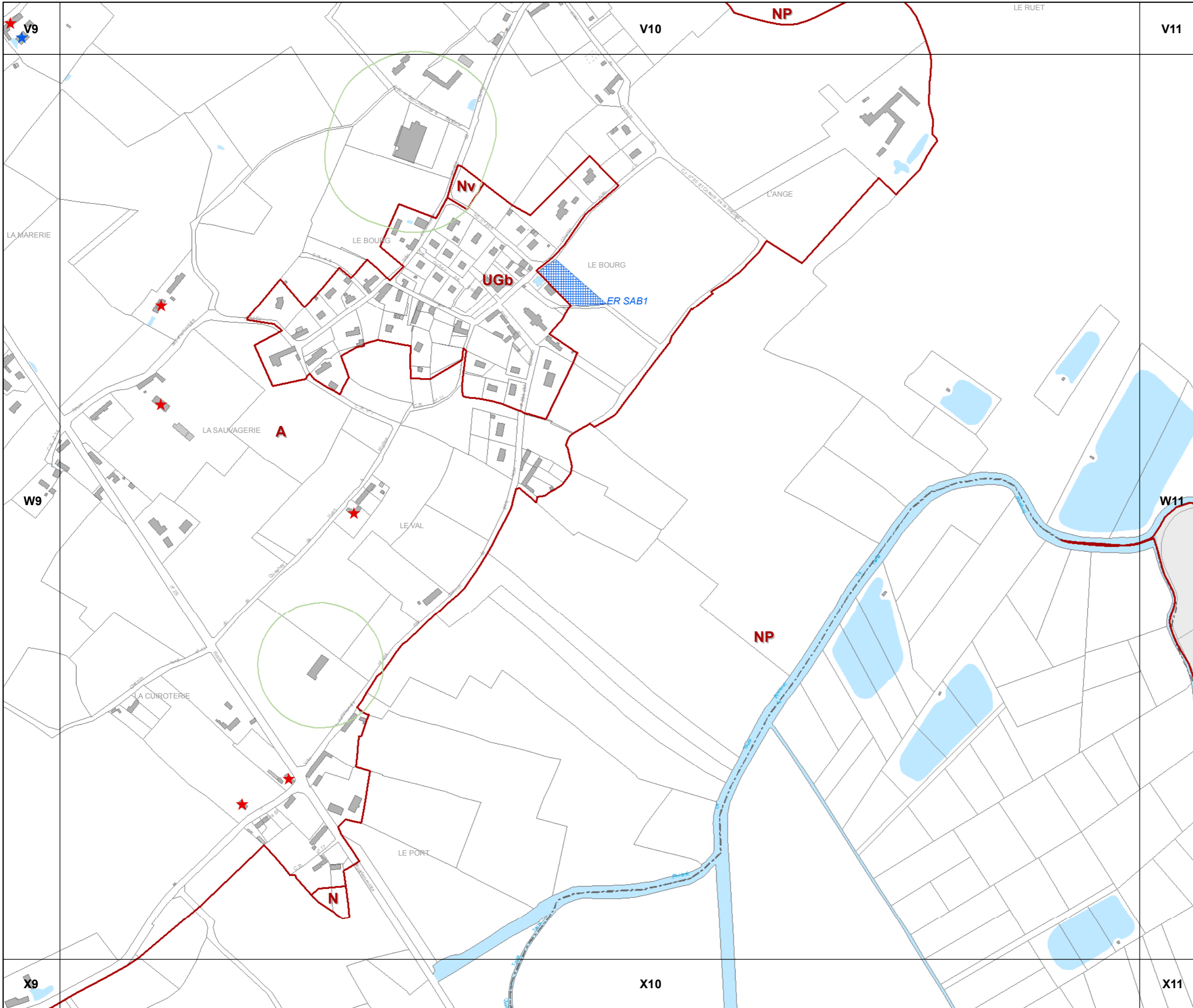
**3c REGLEMENT GRAPHIQUE  
et PRESCRIPTIONS  
D'URBANISME**

PLUi de la Baie du Cotentin  
1 / 5 000

**W9**



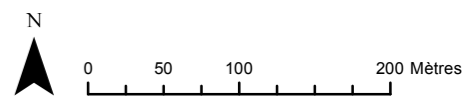
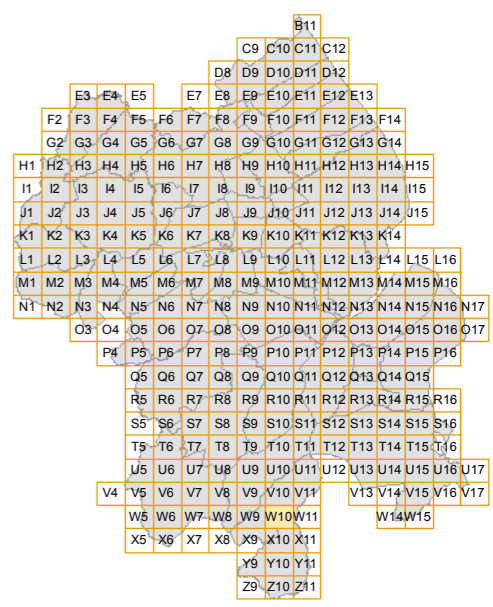




**3c REGLEMENT GRAPHIQUE  
et PRESCRIPTIONS  
D'URBANISME**

PLUi de la Baie du Cotentin  
1 / 5 000

**W10**



V10

V11

NP


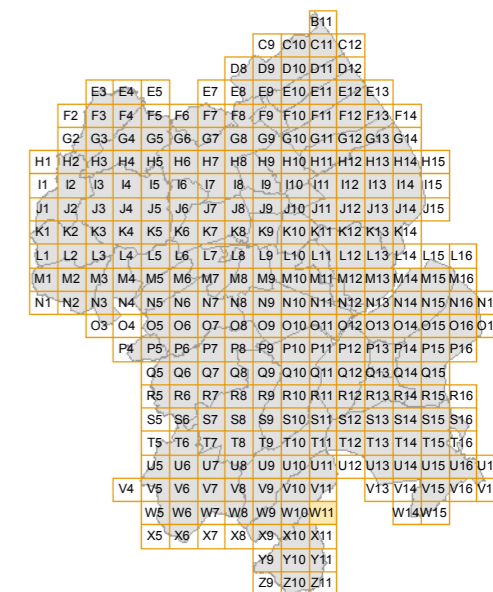
W10

### 3c REGLEMENT GRAPHIQUE et PRESCRIPTIONS D'URBANISME

PLUi de la Baie du Cotentin

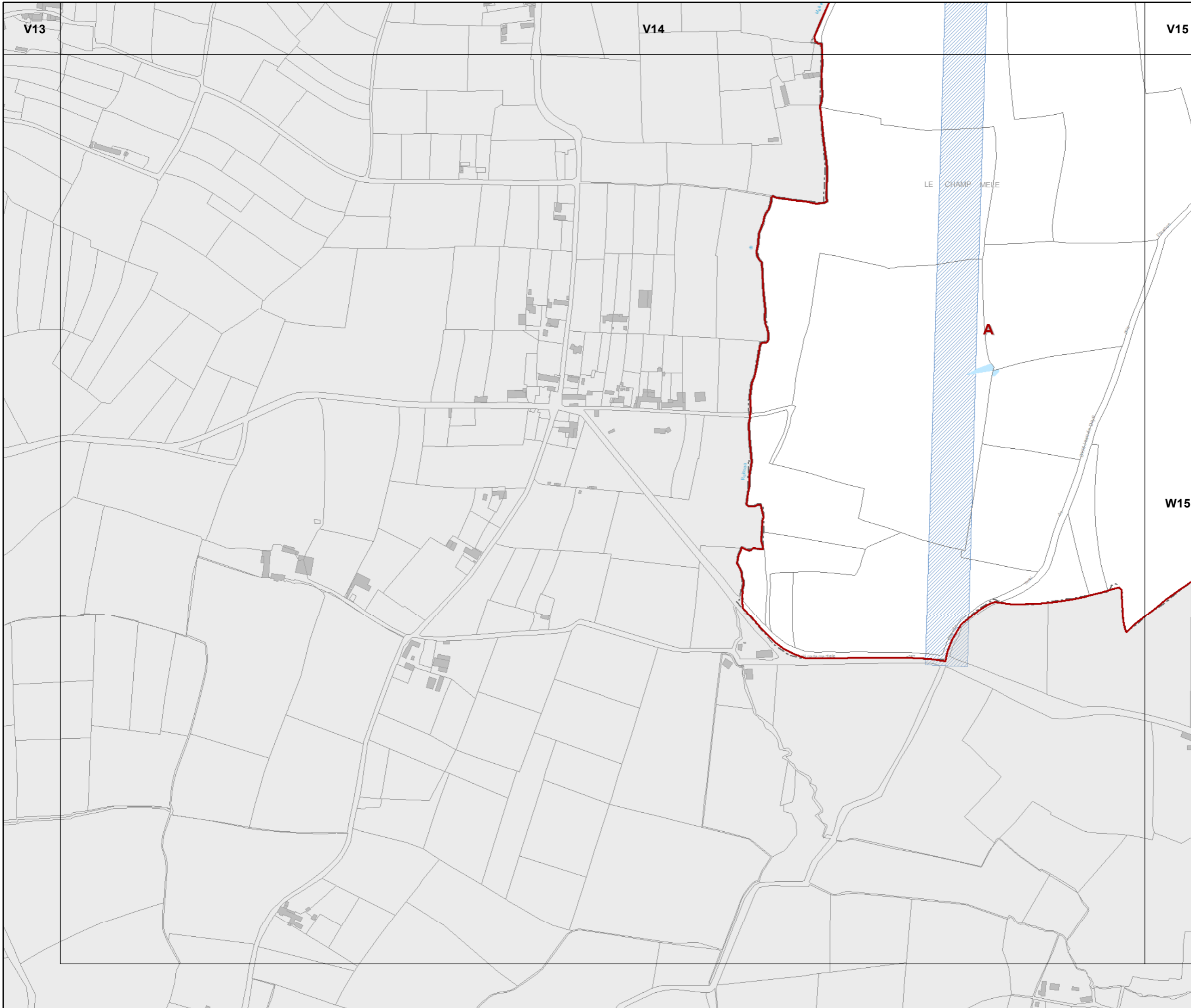
1 / 5 000

**W11**



X10


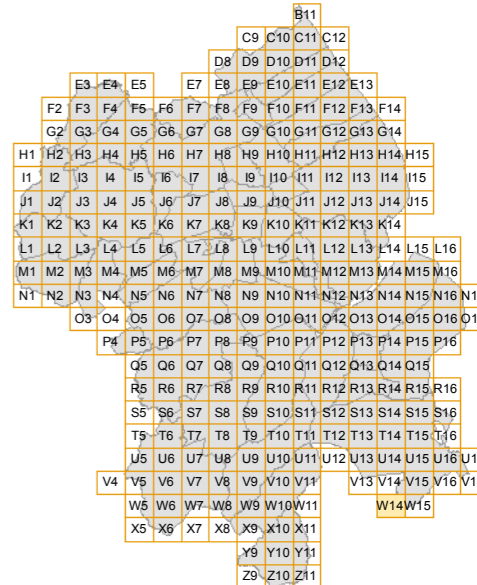
X11



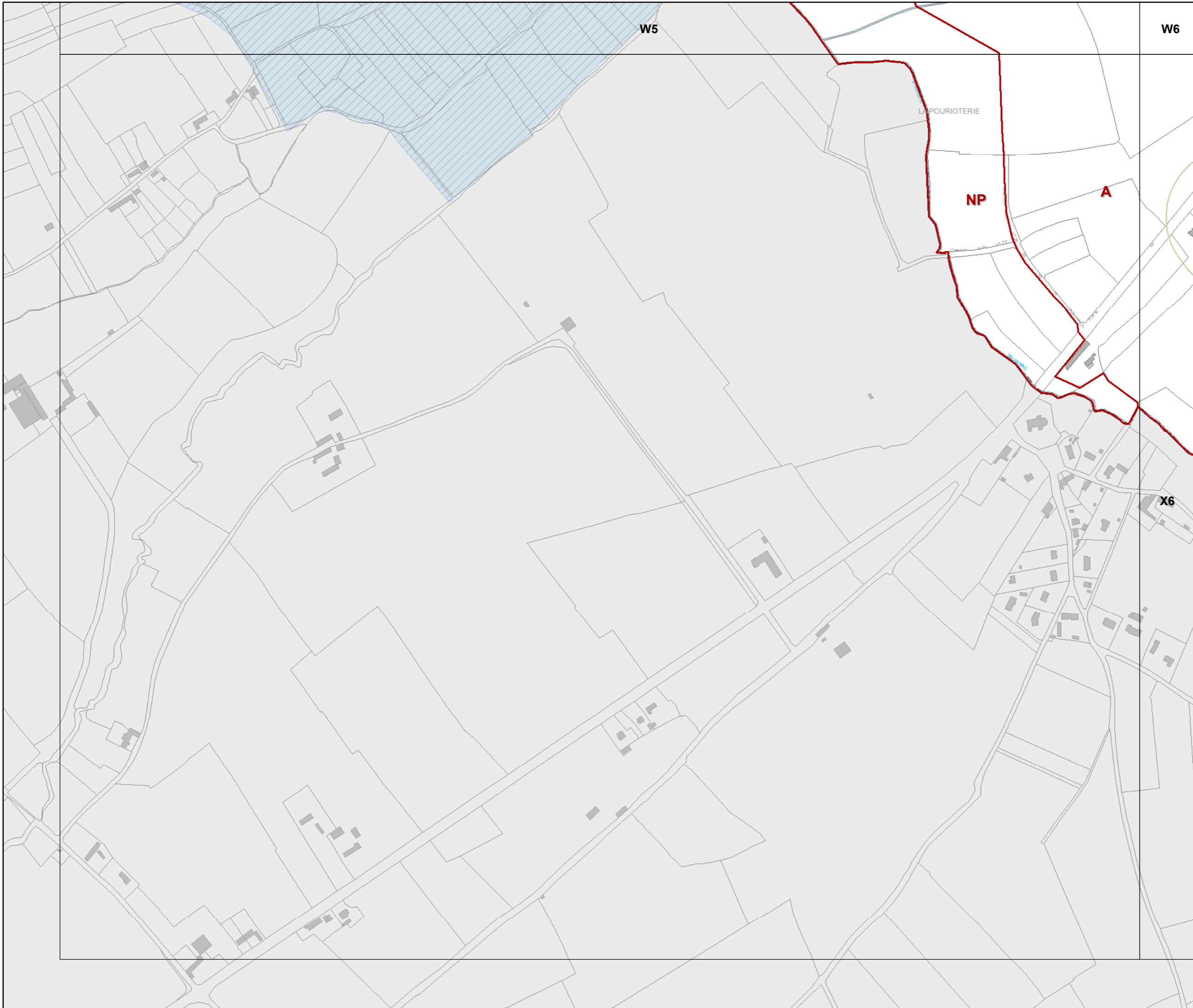
**3c REGLEMENT GRAPHIQUE  
et PRESCRIPTIONS  
D'URBANISME**

PLUi de la Baie du Cotentin  
1 / 5 000

**W14**



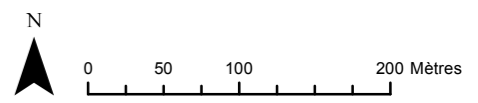
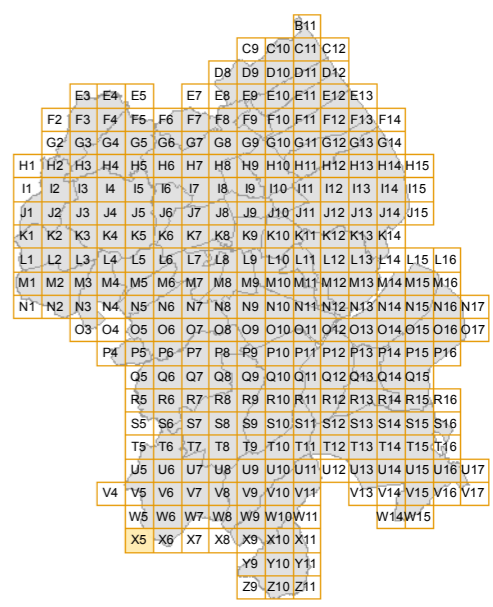




**3c REGLEMENT GRAPHIQUE  
et PRESCRIPTIONS  
D'URBANISME**

PLUi de la Baie du Cotentin  
1 / 5 000

**X5**



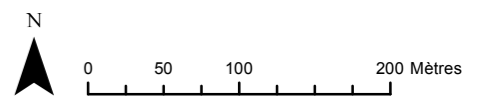
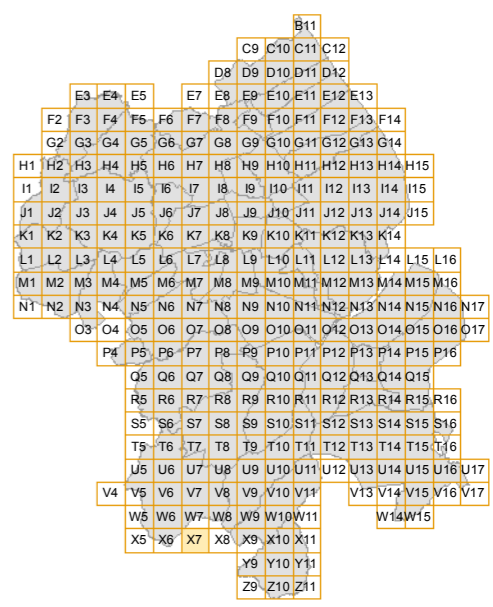




**3c REGLEMENT GRAPHIQUE  
et PRESCRIPTIONS  
D'URBANISME**

PLUi de la Baie du Cotentin  
1 / 5 000

**X7**



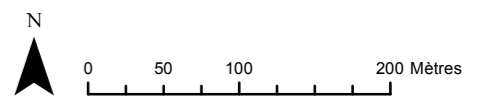
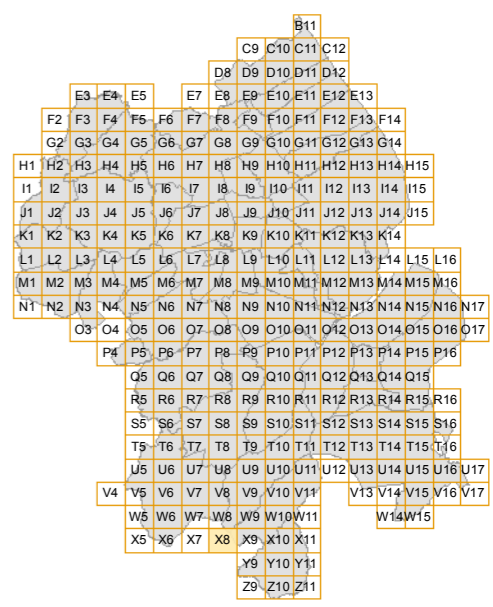


LA GROSNIERE

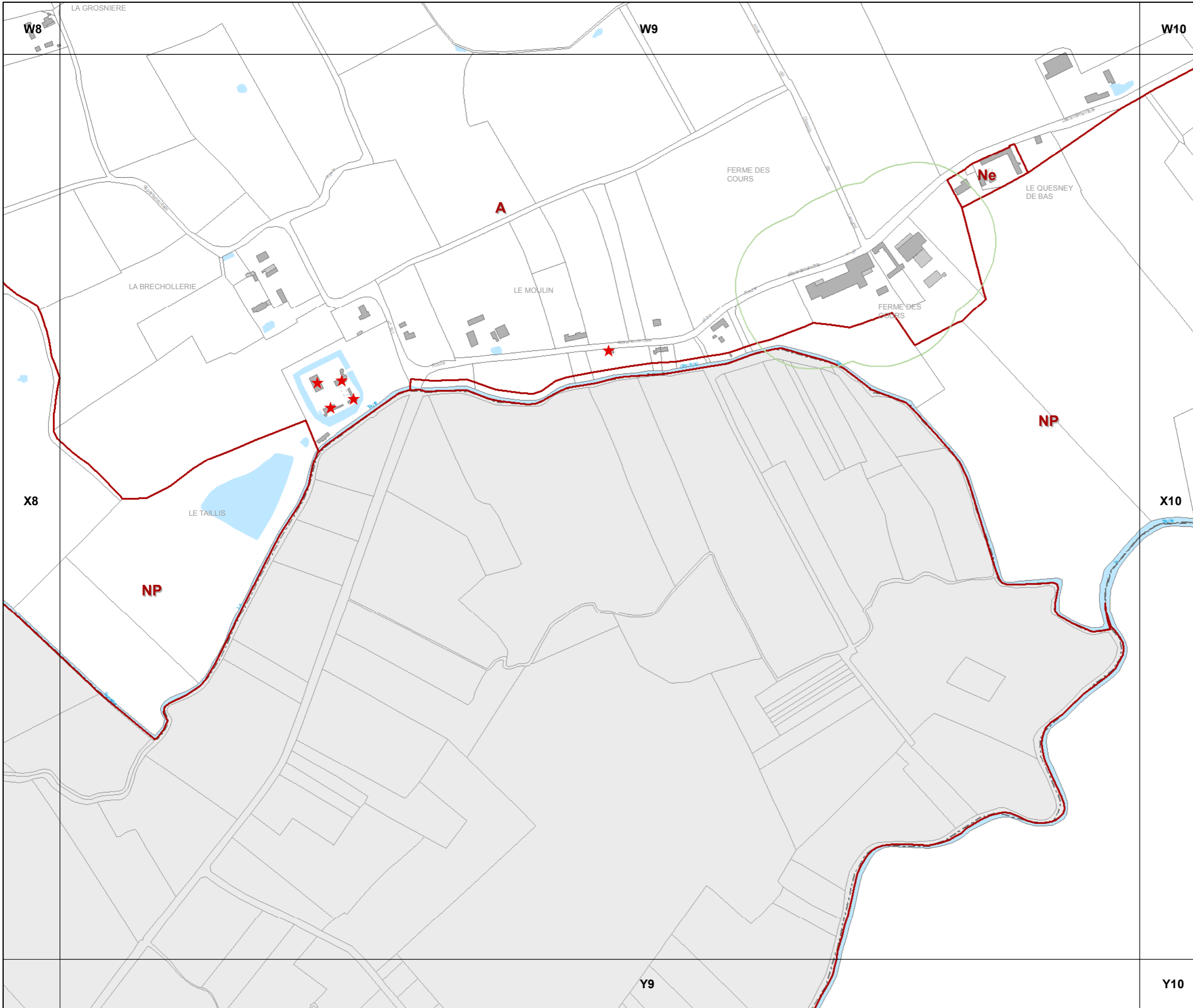
**3c REGLEMENT GRAPHIQUE  
et PRESCRIPTIONS  
D'URBANISME**

PLUi de la Baie du Cotentin

1 / 5 000

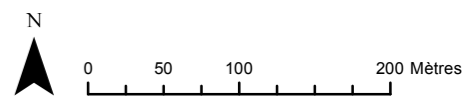
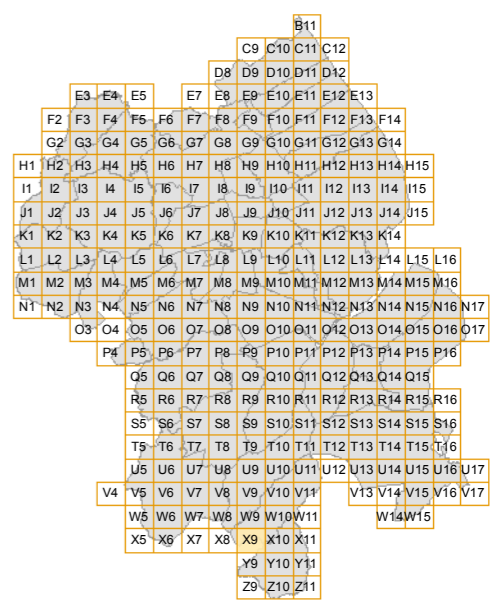


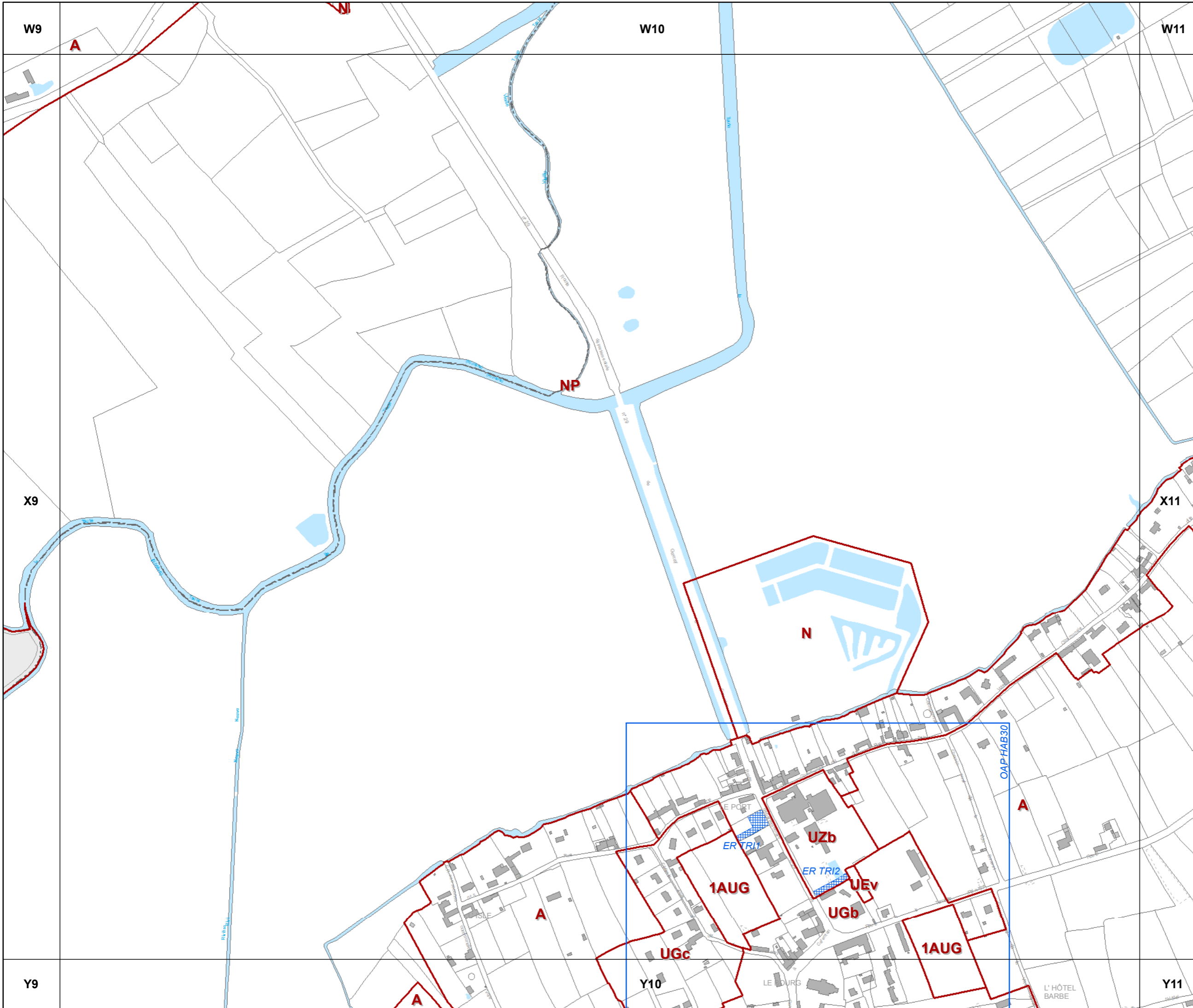




**3c REGLEMENT GRAPHIQUE  
et PRESCRIPTIONS  
D'URBANISME**

PLUi de la Baie du Cotentin  
1 / 5 000

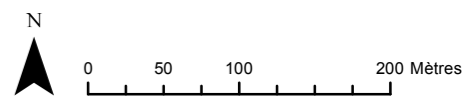
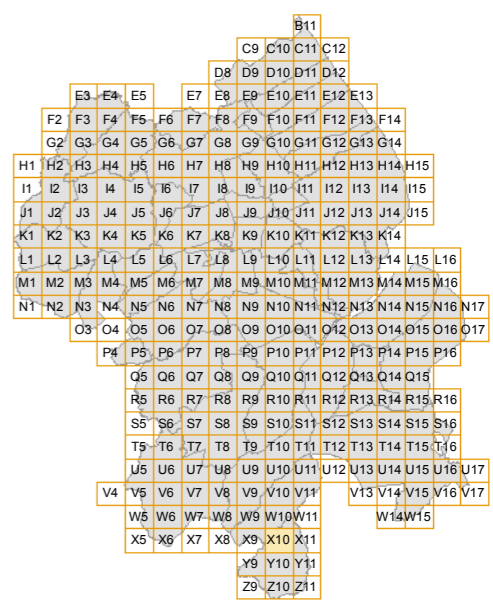


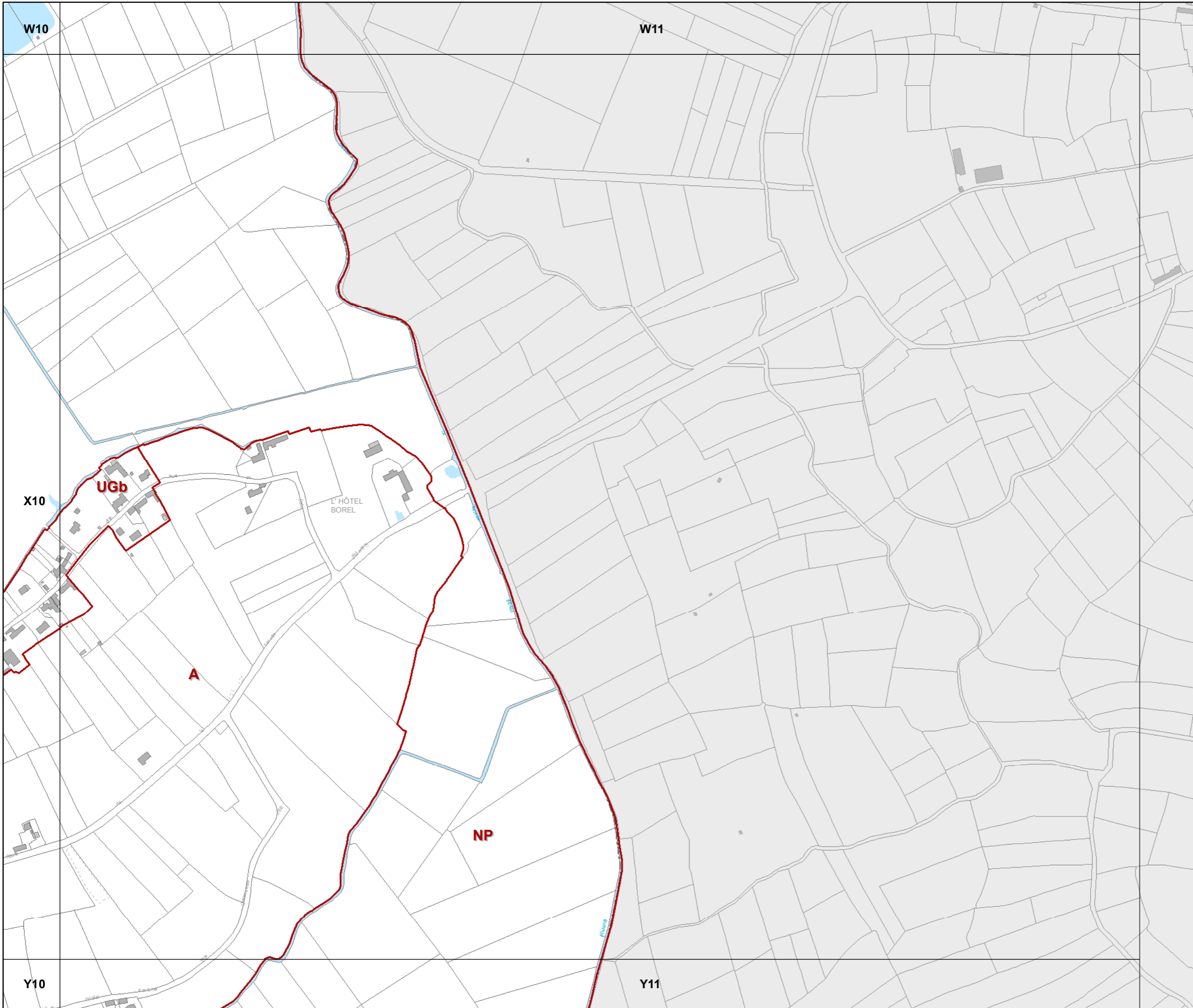


**3c REGLEMENT GRAPHIQUE  
et PRESCRIPTIONS  
D'URBANISME**

PLUi de la Baie du Cotentin  
1 / 5 000

**X10**

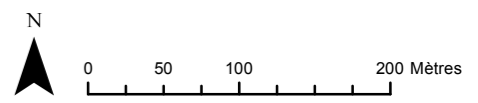
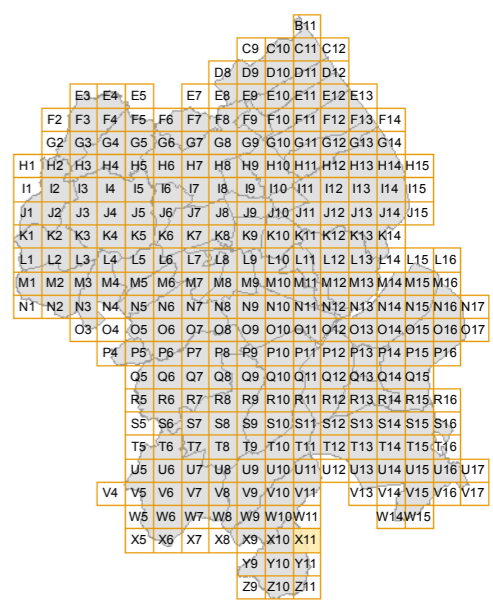




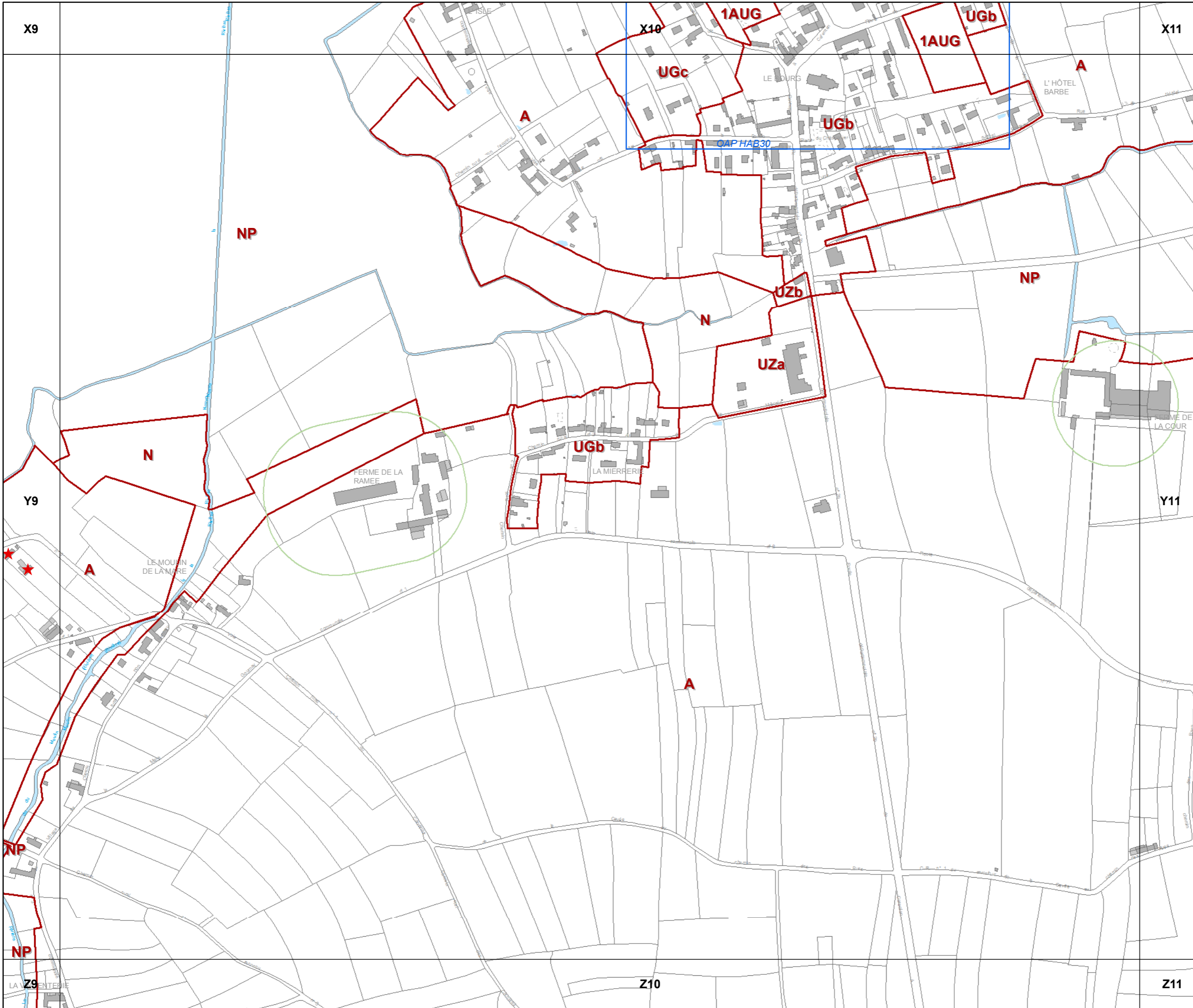
**3c REGLEMENT GRAPHIQUE  
et PRESCRIPTIONS  
D'URBANISME**

PLUi de la Baie du Cotentin  
1 / 5 000

**X11**



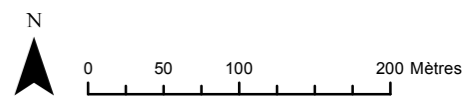



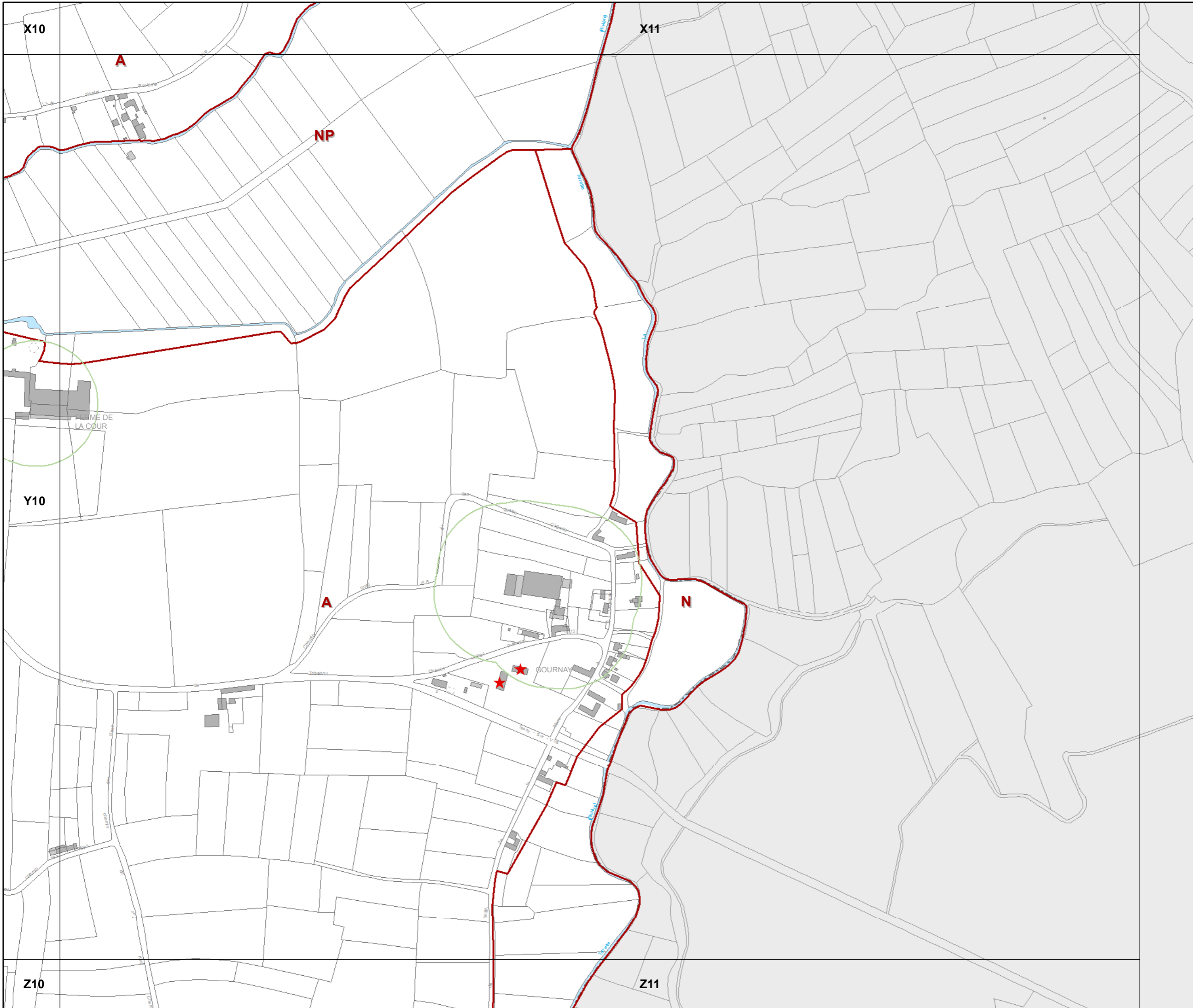


**3c REGLEMENT GRAPHIQUE  
et PRESCRIPTIONS  
D'URBANISME**

PLUi de la Baie du Cotentin  
1 / 5 000

**Y10**





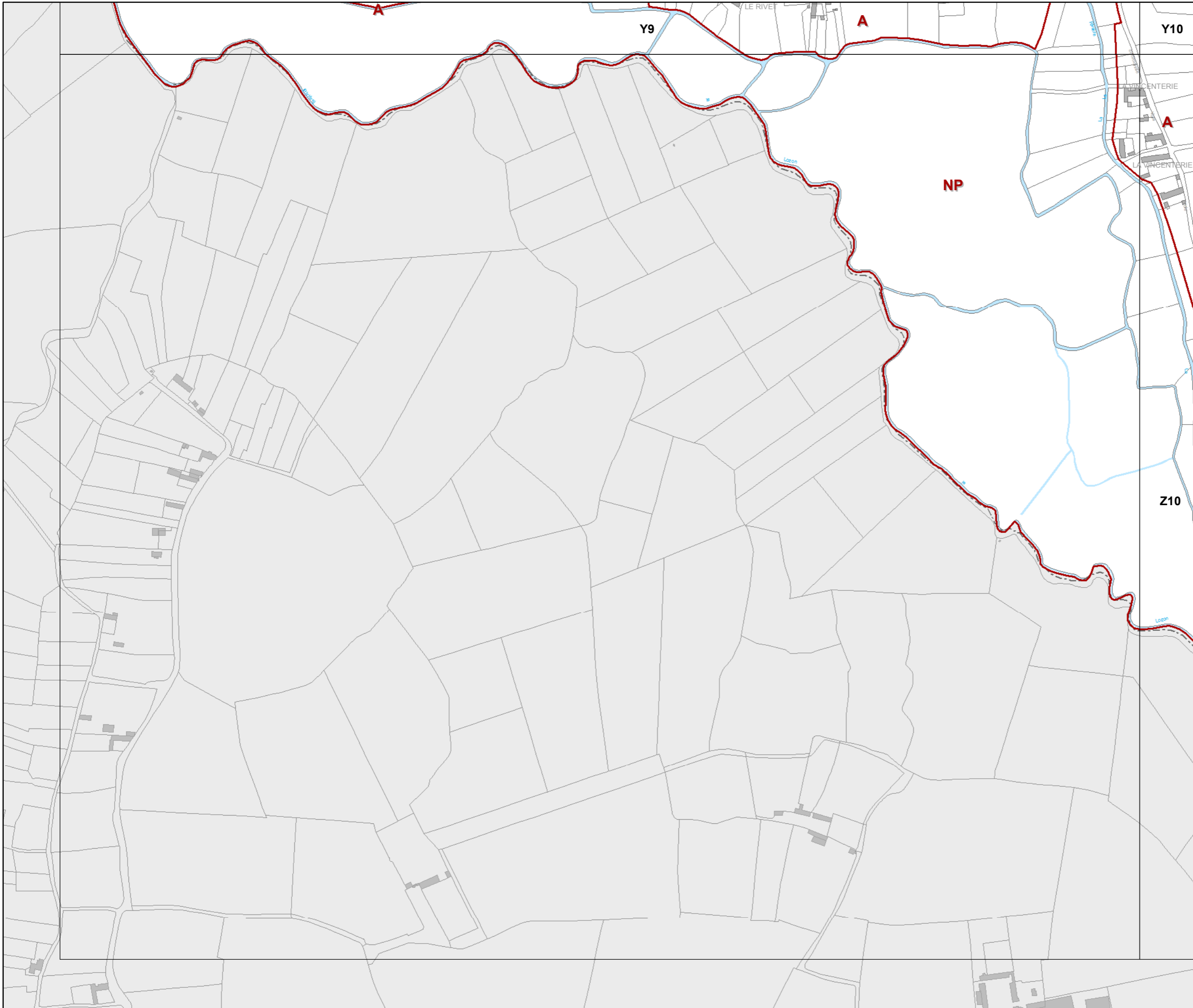


**3c REGLEMENT GRAPHIQUE  
et PRESCRIPTIONS  
D'URBANISME**

PLUi de la Baie du Cotentin  
1 / 5 000

**Y11**

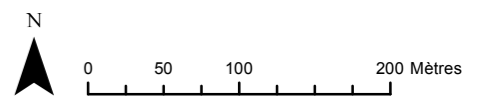
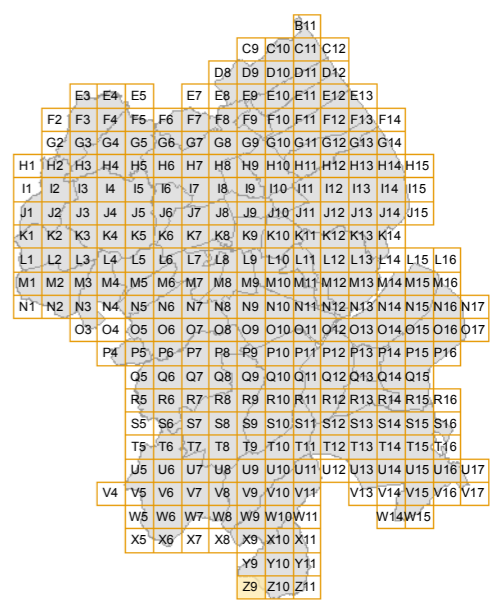


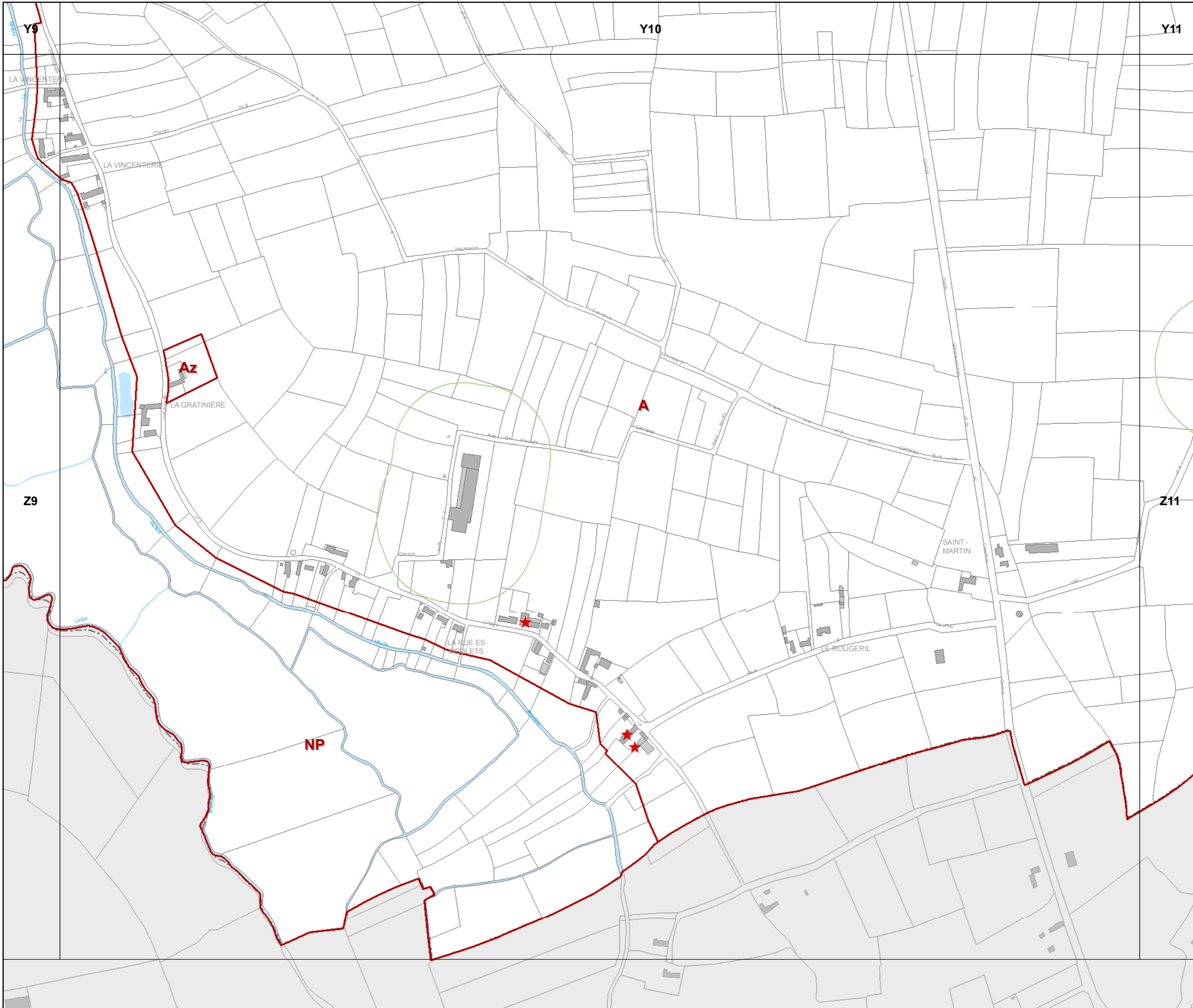


**3c REGLEMENT GRAPHIQUE  
et PRESCRIPTIONS  
D'URBANISME**

PLUi de la Baie du Cotentin  
1 / 5 000

**Z9**

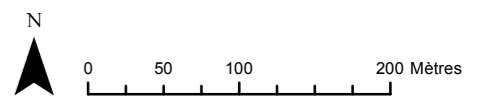
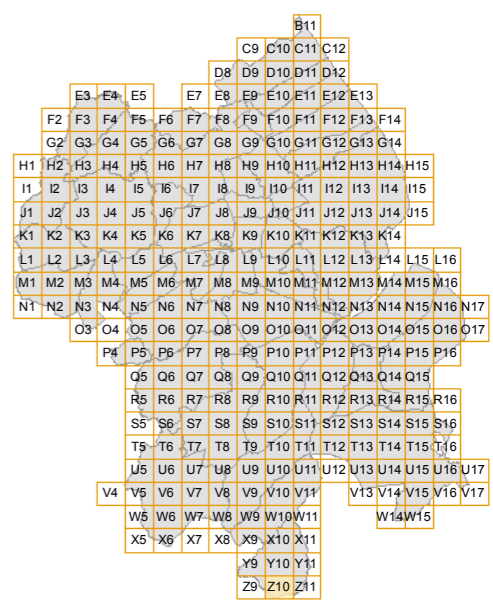




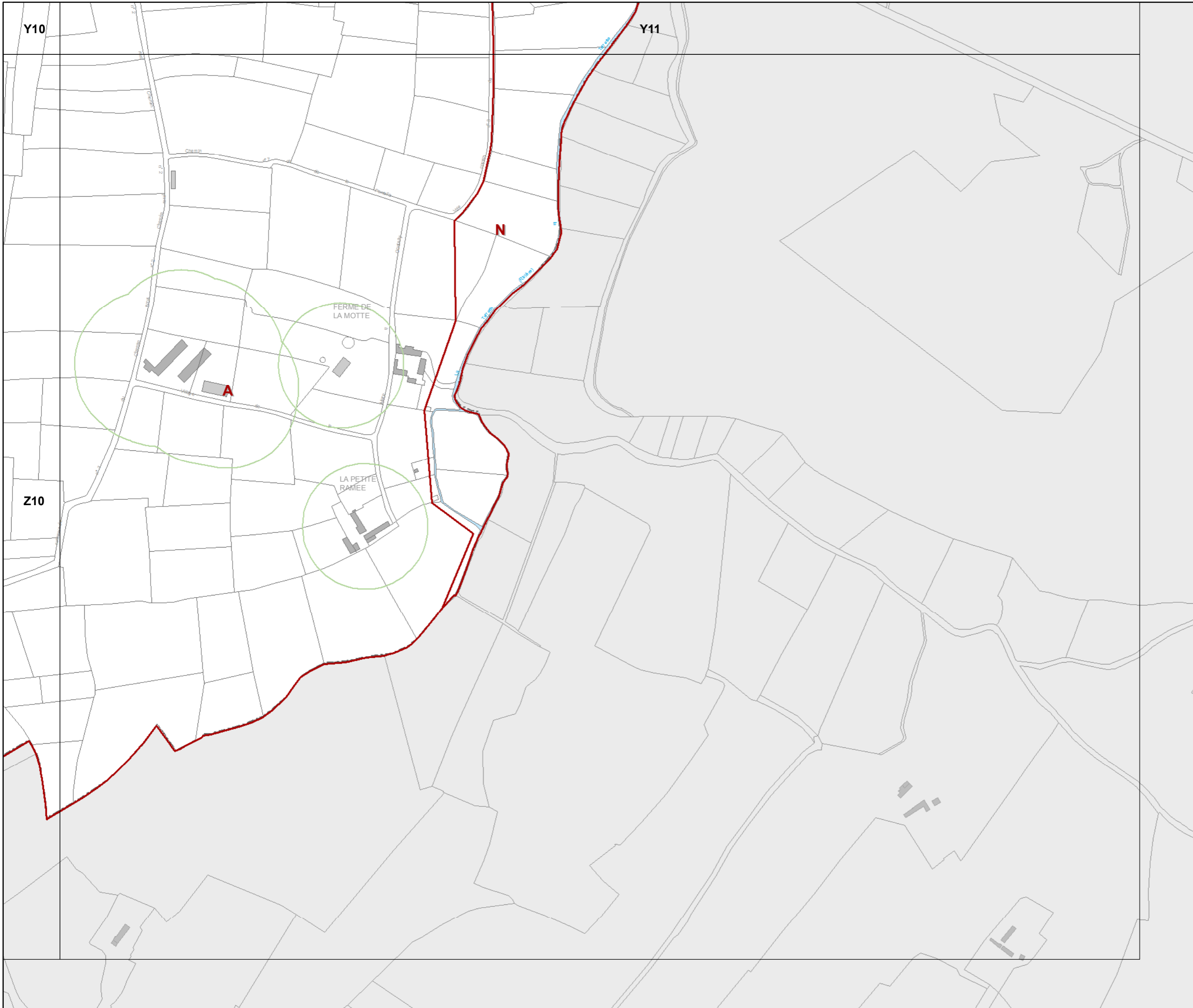
**3c REGLEMENT GRAPHIQUE  
et PRESCRIPTIONS  
D'URBANISME**

PLUi de la Baie du Cotentin  
1 / 5 000

**Z10**







**3c REGLEMENT GRAPHIQUE  
et PRESCRIPTIONS  
D'URBANISME**

PLUi de la Baie du Cotentin  
1 / 5 000

**Z11**

