

# Apach Nord

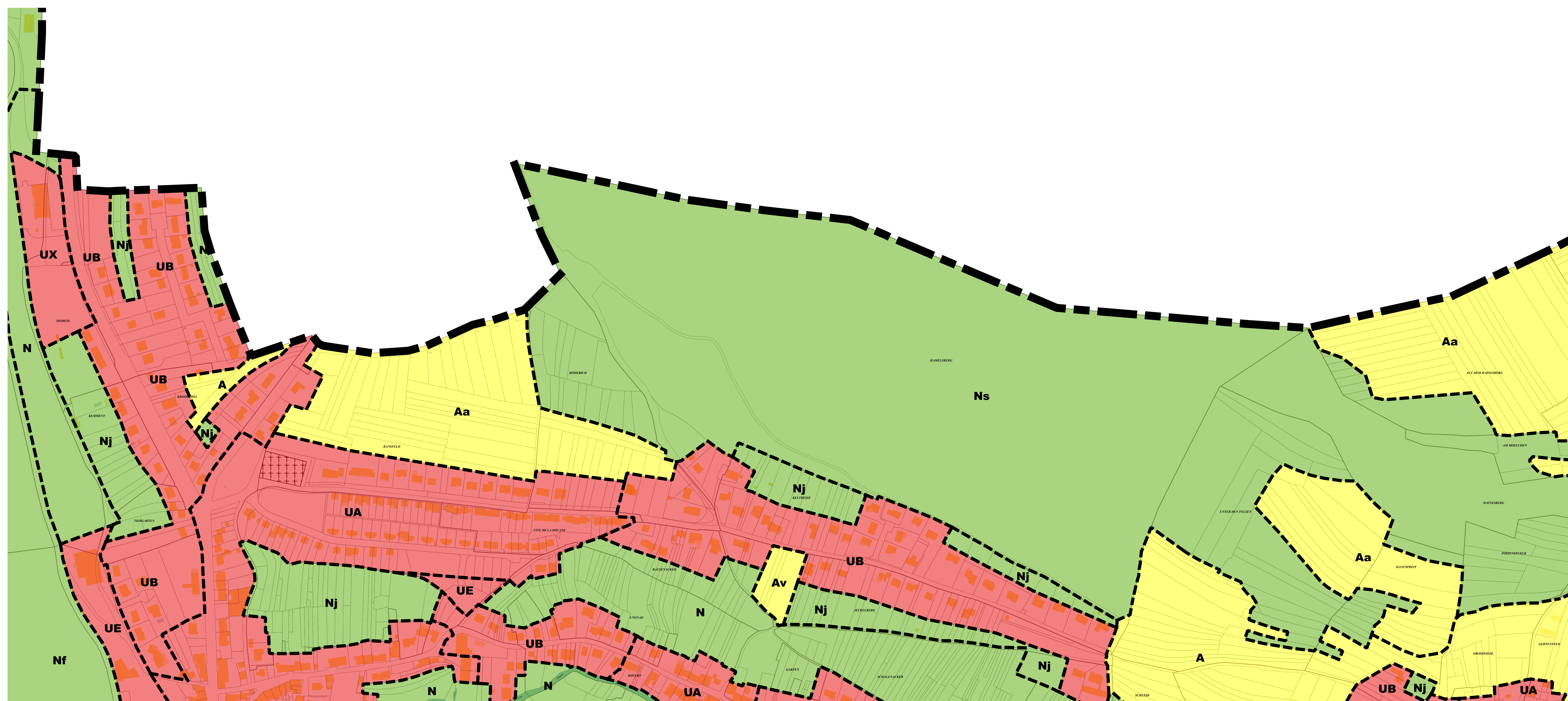
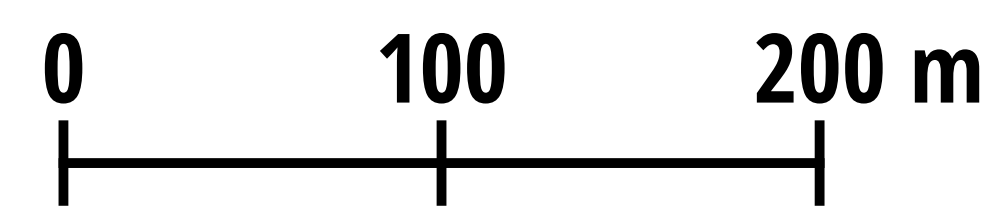







Planche échelle 2000



## Zonage

-  agricole
-  à urbaniser alternatif
-  à urbaniser bloqué
-  naturel
-  urbanisé