

Montjoire








Villariès

Ruisseau du Capitaine

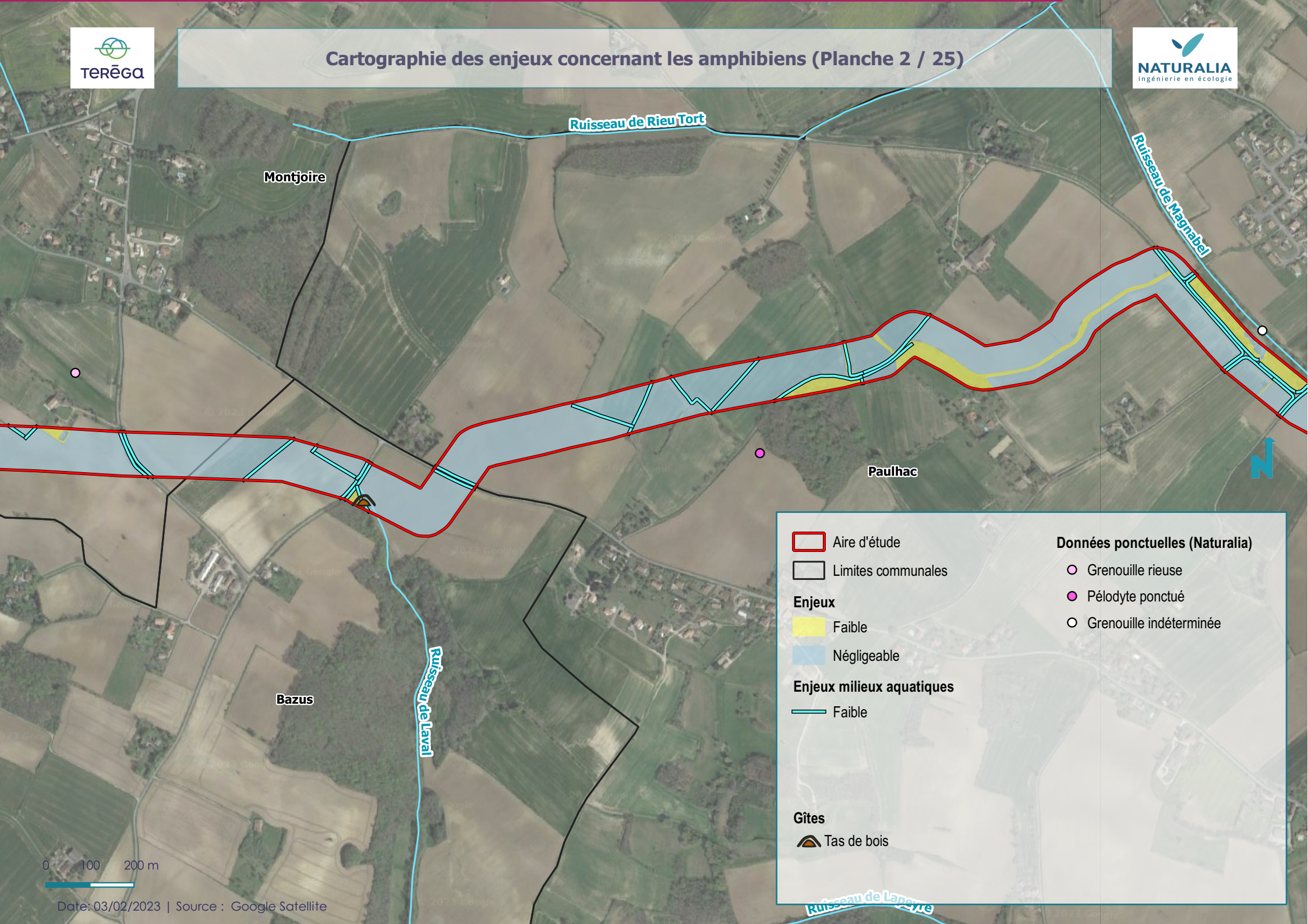
Ruisseau de Déjean

le Girou



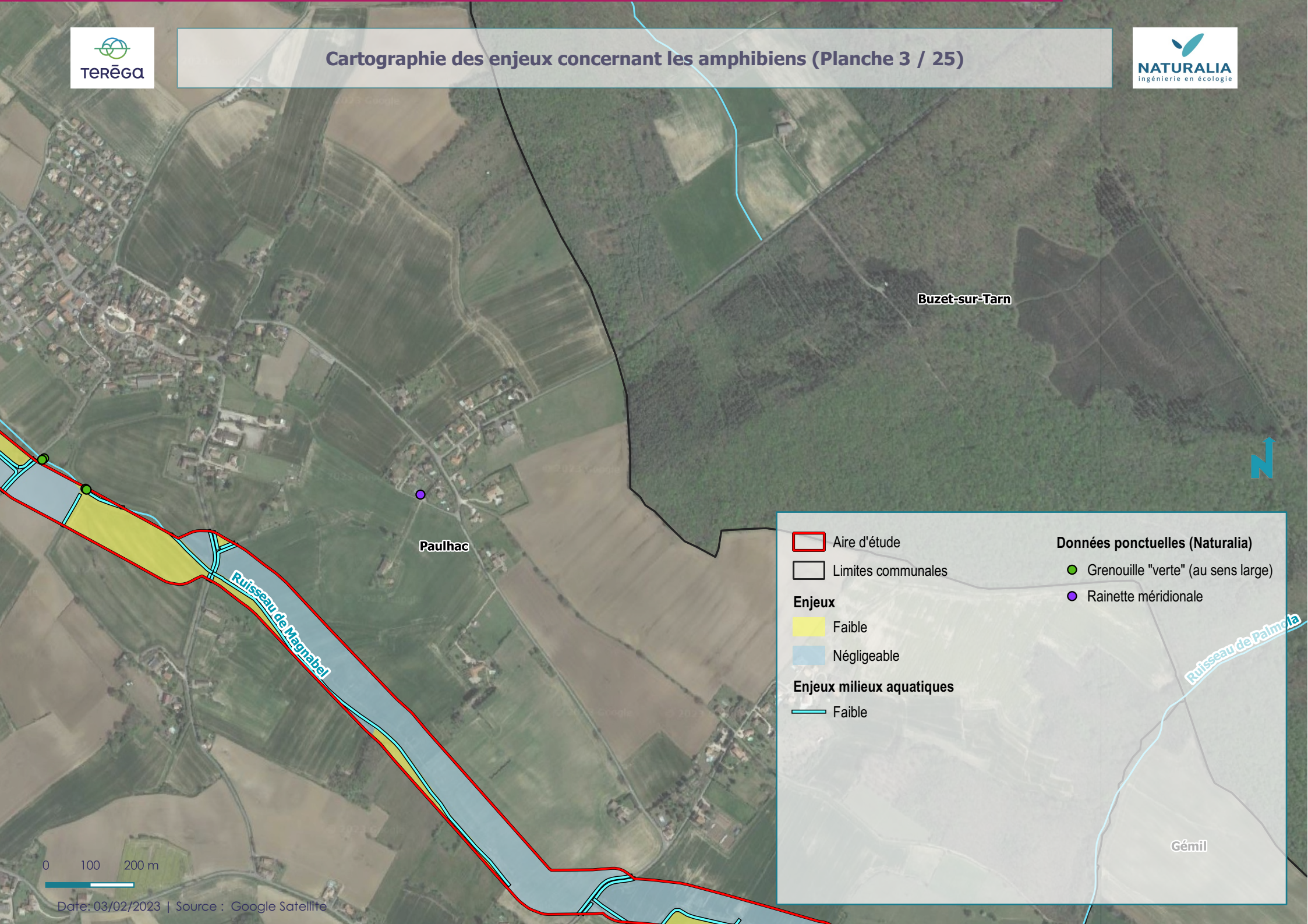
 Aire d'étude	Bazus	Données ponctuelles (Naturalia)
 Limites communales		 Grenouille "verte" (au sens large)
Enjeux		 Salamandre tachetée
 Faible		
 Négligeable		
Enjeux milieux aquatiques		
 Faible		

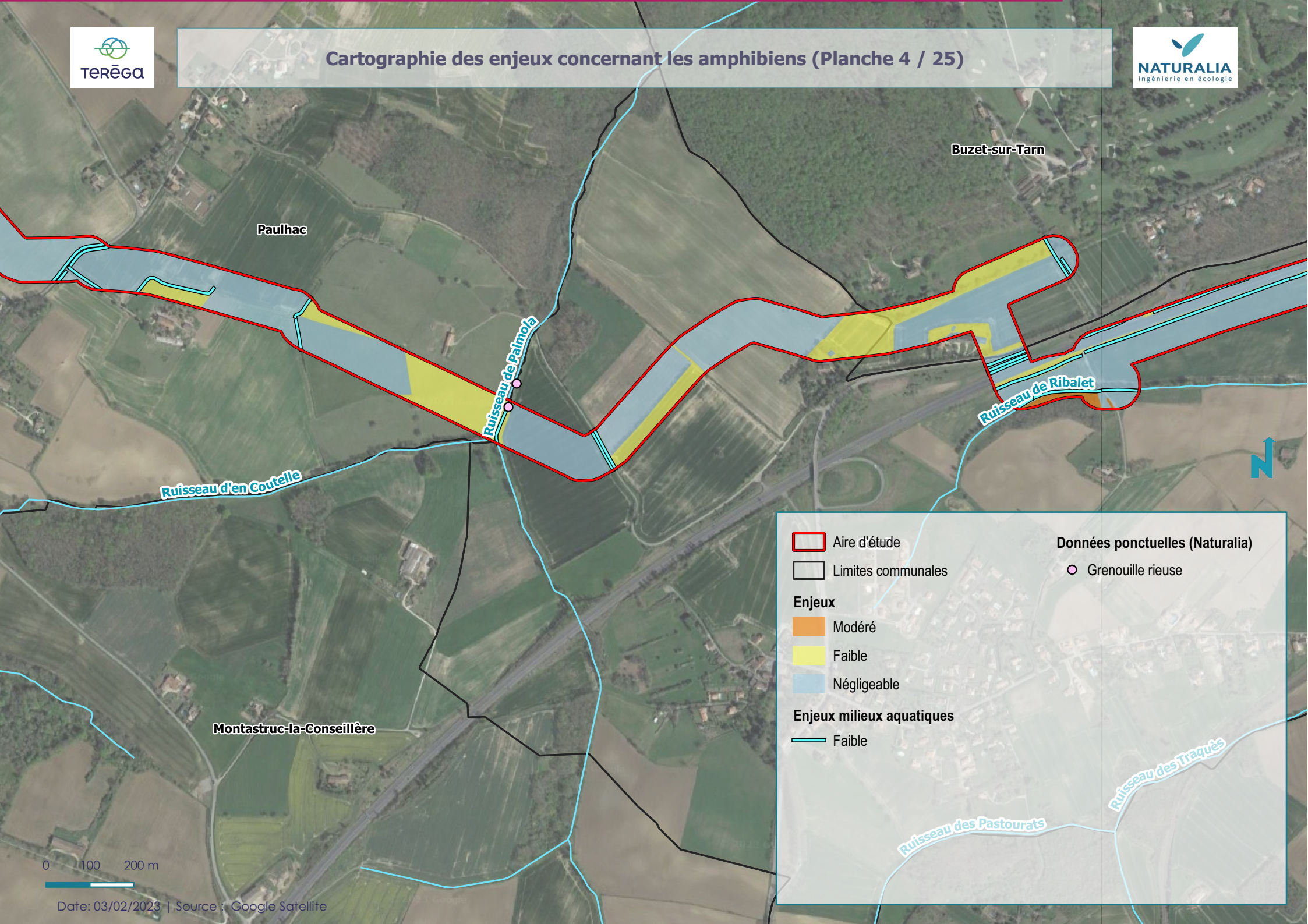
0 100 200 m



 Aire d'étude	Données ponctuelles (Naturalia)
 Limites communales	 Grenouille rieuse
Enjeux	 Pélodyte ponctué
 Faible	 Grenouille indéterminée
 Négligeable	
Enjeux milieux aquatiques	
 Faible	
Gîtes	
 Tas de bois	

0 100 200 m





Paulhac

Buzet-sur-Tarn

Ruisseau de Palmoré

Ruisseau de Ribalet

Ruisseau d'en Coutelle

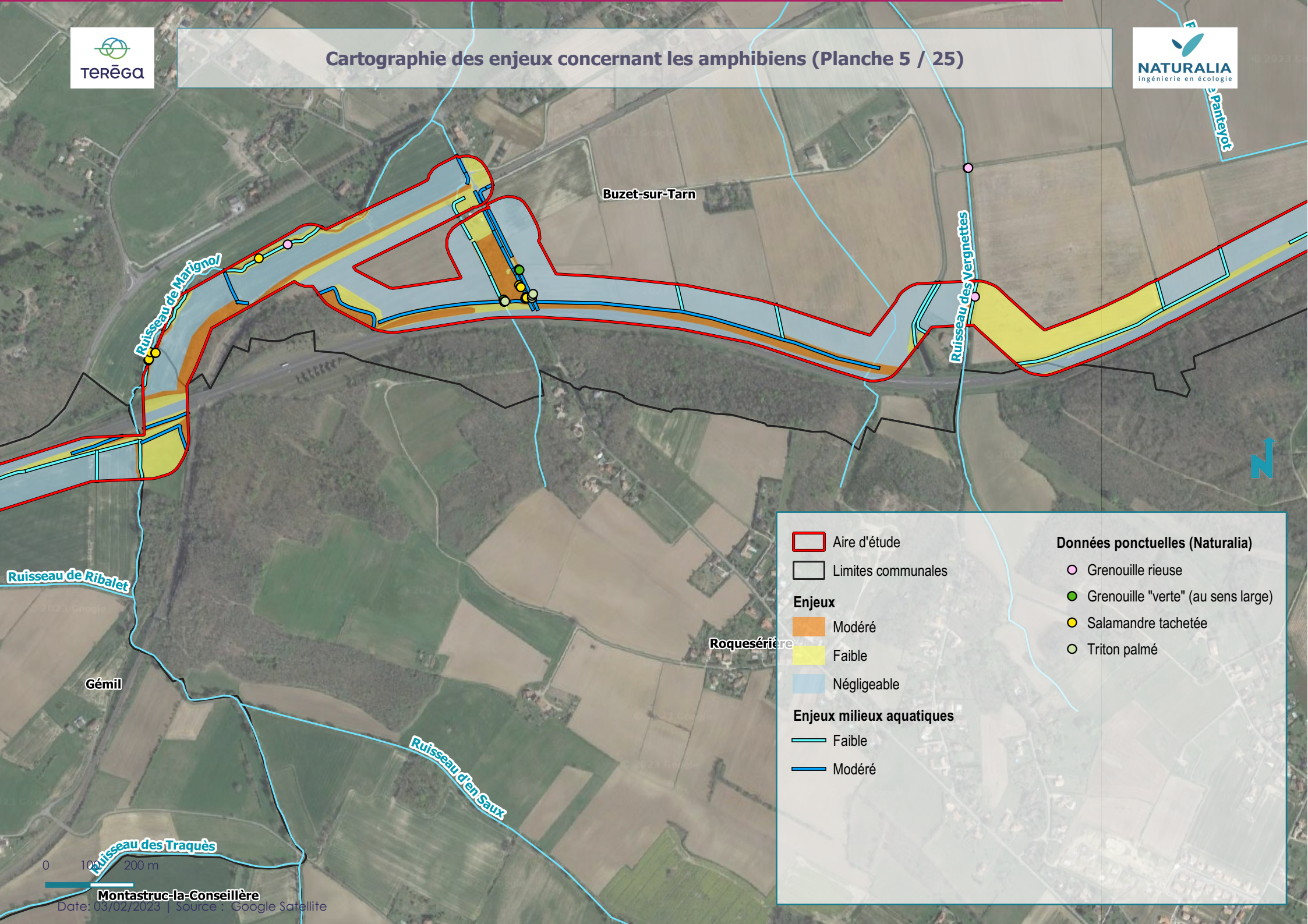
Montastruc-la-Conseillère

Ruisseau des Pastourats

Ruisseau des Traqués

-  Aire d'étude
 -  Limites communales
 - Enjeux**
 -  Modéré
 -  Faible
 -  Négligeable
 - Enjeux milieux aquatiques**
 -  Faible
- Données ponctuelles (Naturalia)**
-  Grenouille rieuse

0 100 200 m

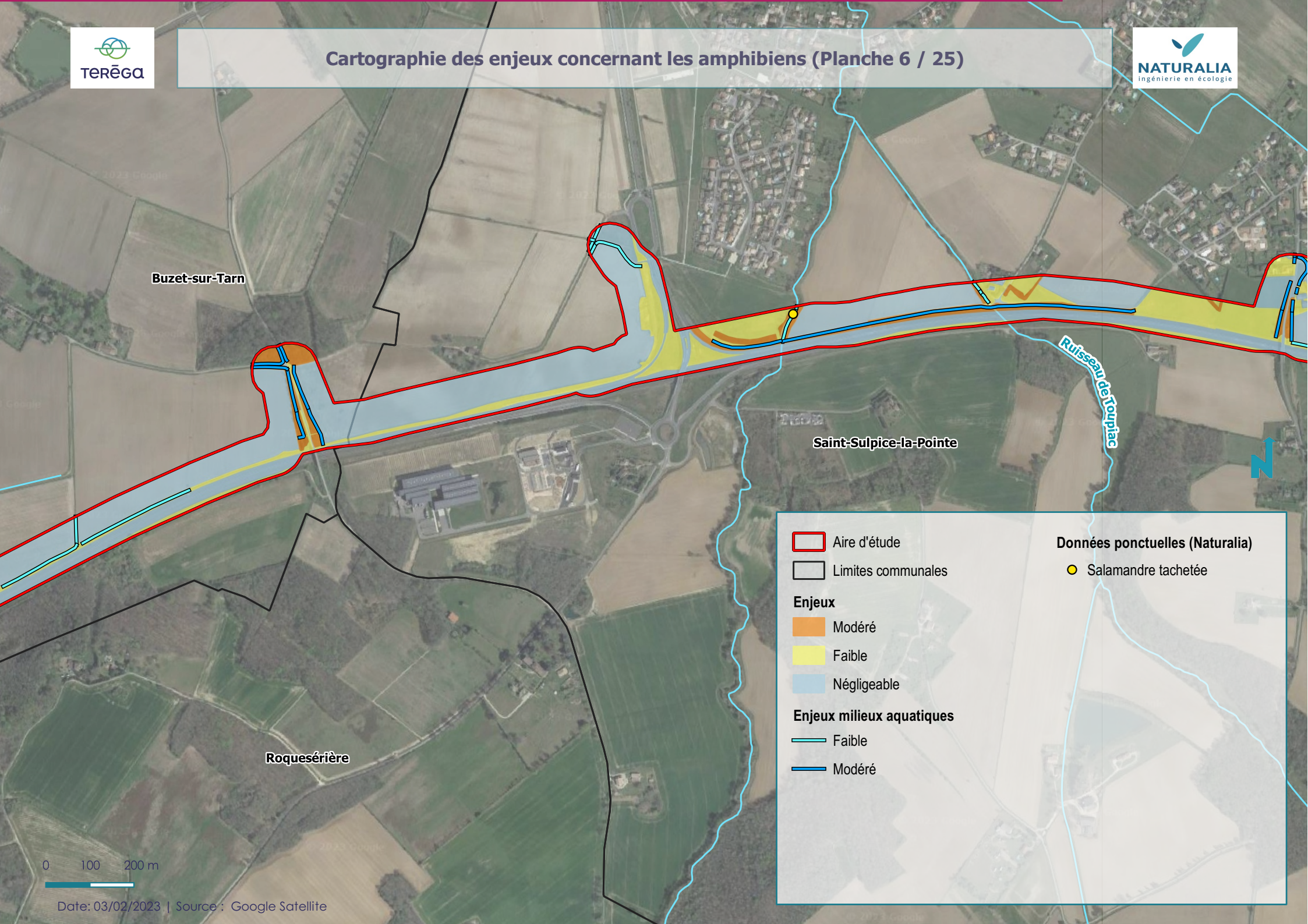


Aire d'étude	Données ponctuelles (Naturalia)
Limites communales	Grenouille rieuse
Enjeux	Grenouille "verte" (au sens large)
Modéré	Salamandre tachetée
Faible	Triton palmé
Négligeable	
Enjeux milieux aquatiques	
Faible	
Modéré	

0 100 200 m

Montastruc-la-Conseillère

Date: 05/02/2025 | Source : Google Satellite





Buzet-sur-Tarn




Saint-Sulpice-la-Pointe



Roquesérière


Ruisseau de Tourpiac



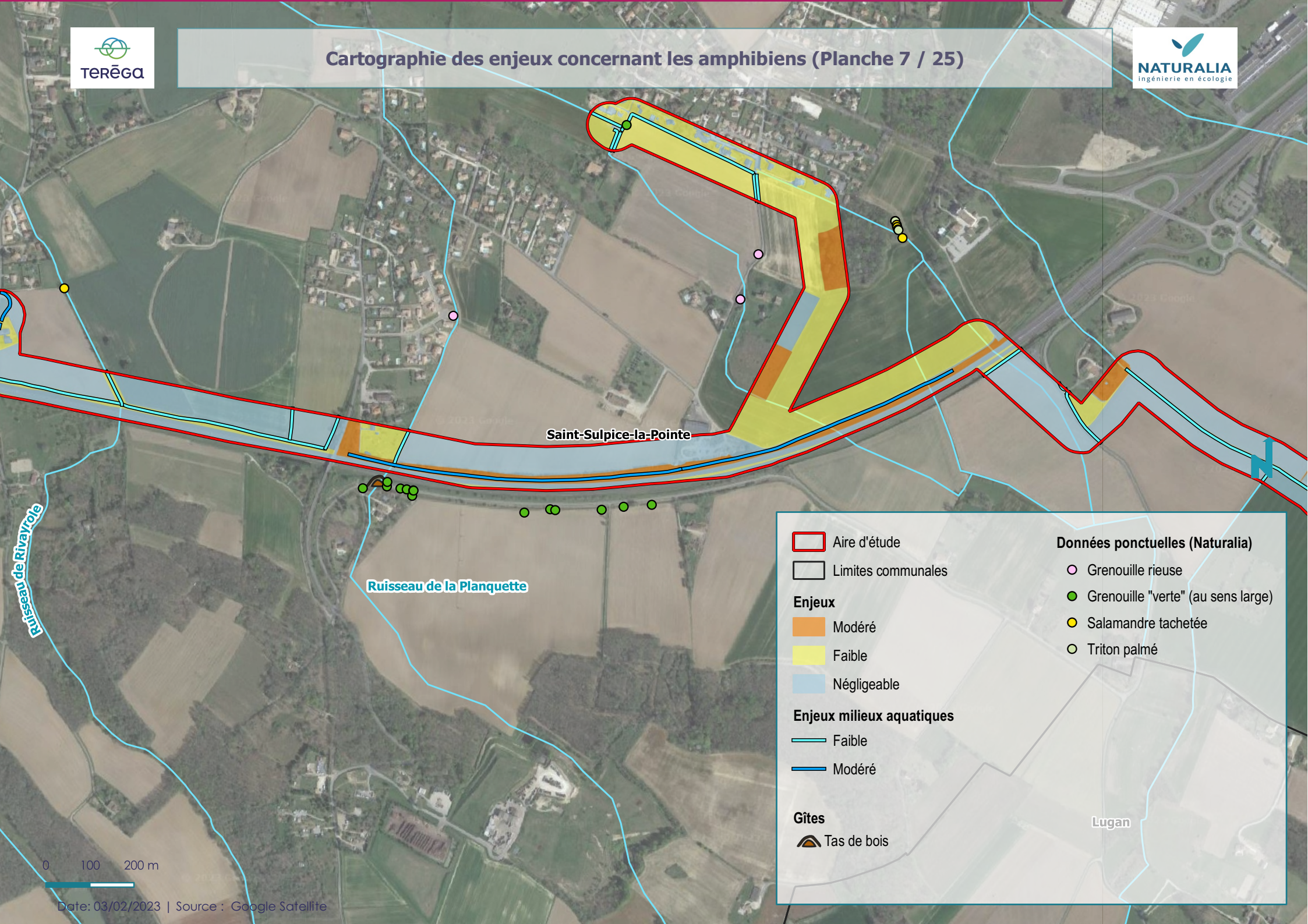
-  Aire d'étude
-  Limites communales

- Enjeux**
-  Modéré
 -  Faible
 -  Négligeable

- Enjeux milieux aquatiques**
-  Faible
 -  Modéré

- Données ponctuelles (Naturalia)**
-  Salamandre tachetée

0 100 200 m







Saint-Sulpice-la-Pointe




Ruisseau de la Planquette

Ruisseau de Rivayrole

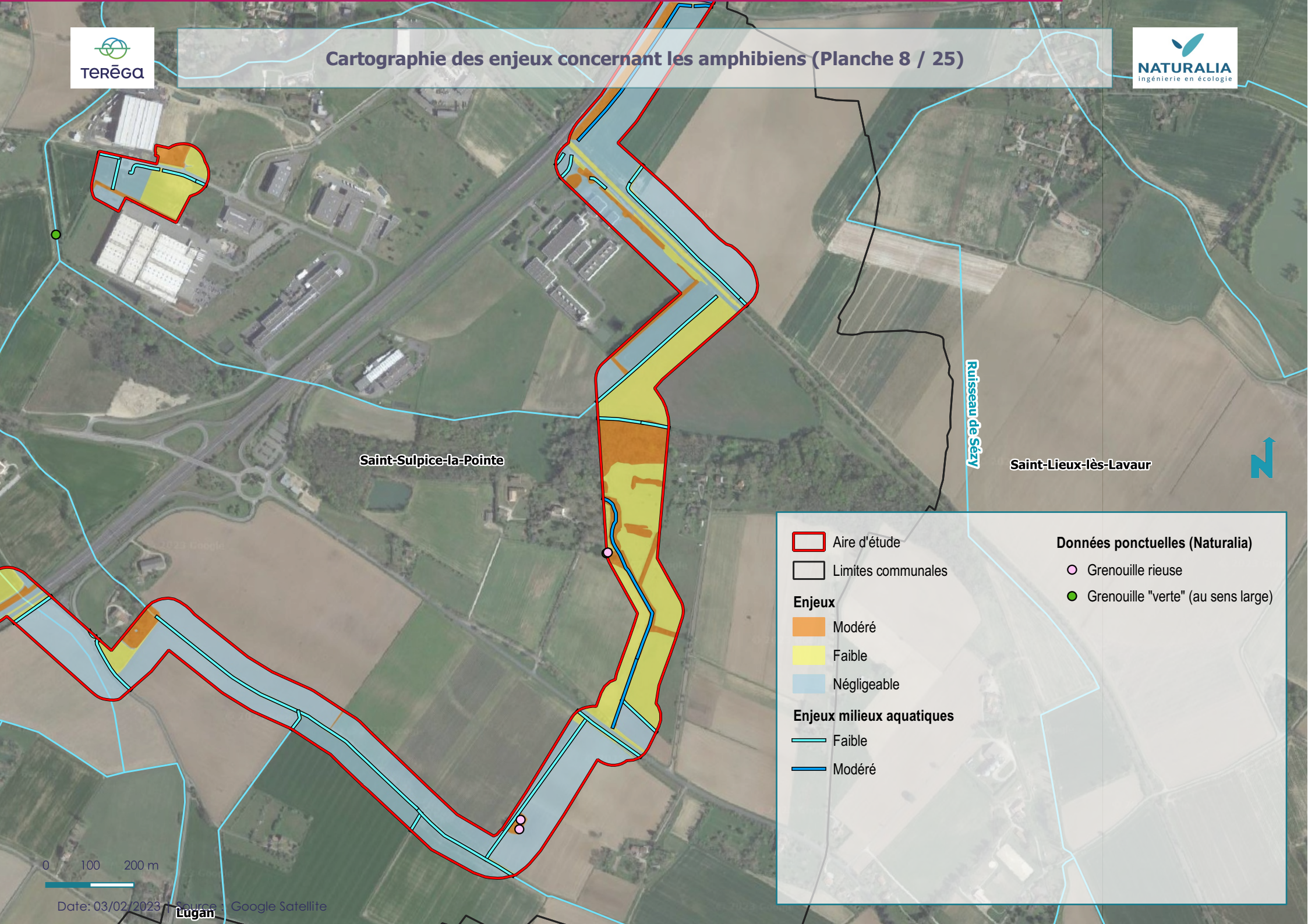
Lugan

-  Aire d'étude
-  Limites communales
- Enjeux**
-  Modéré
-  Faible
-  Négligeable
- Enjeux milieux aquatiques**
-  Faible
-  Modéré
- Gîtes**
-  Tas de bois

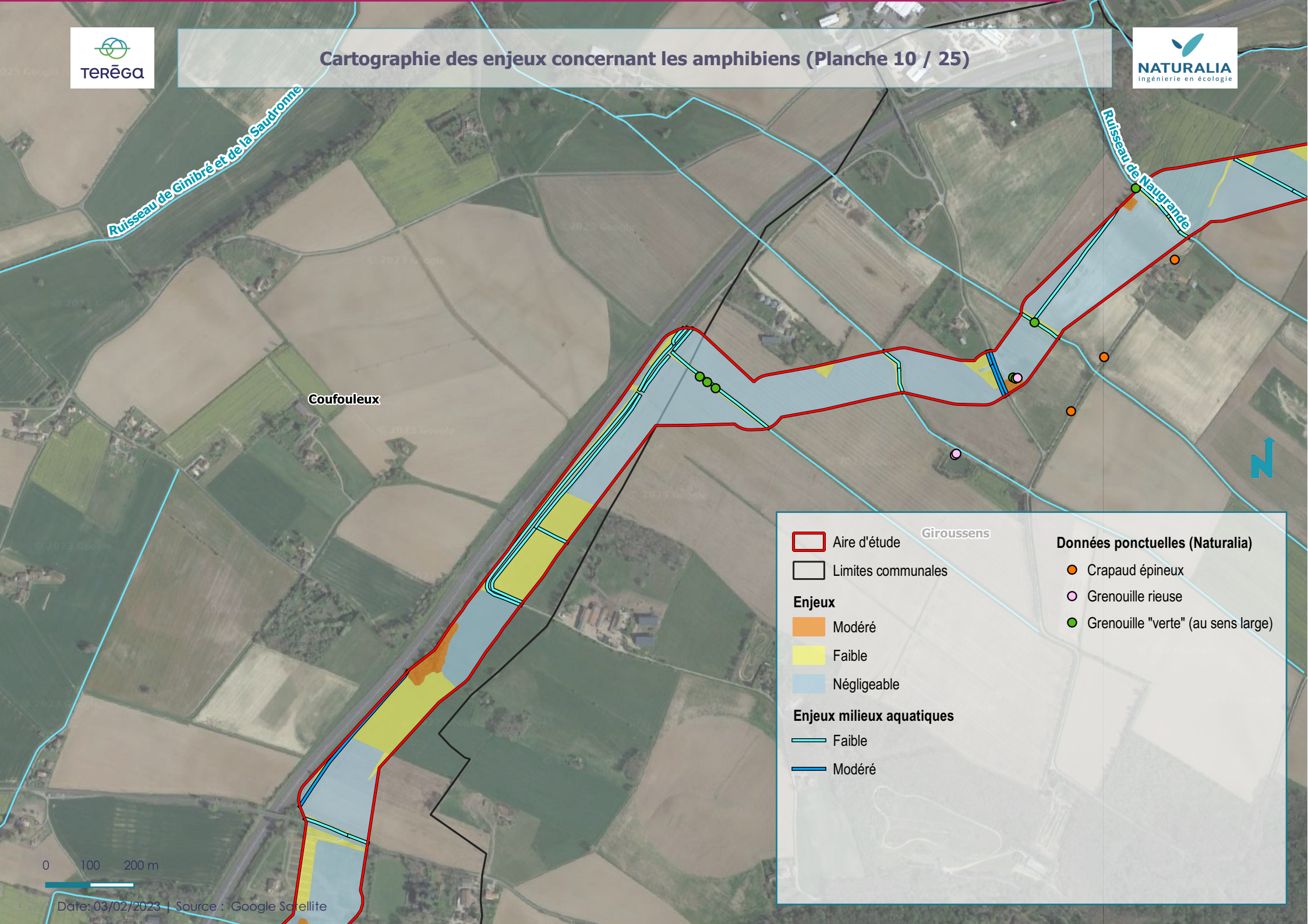
Données ponctuelles (Naturalia)

-  Grenouille rieuse
-  Grenouille "verte" (au sens large)
-  Salamandre tachetée
-  Triton palmé

0 100 200 m



0 100 200 m













Ruisseau de Ginibré et de la Saudronne

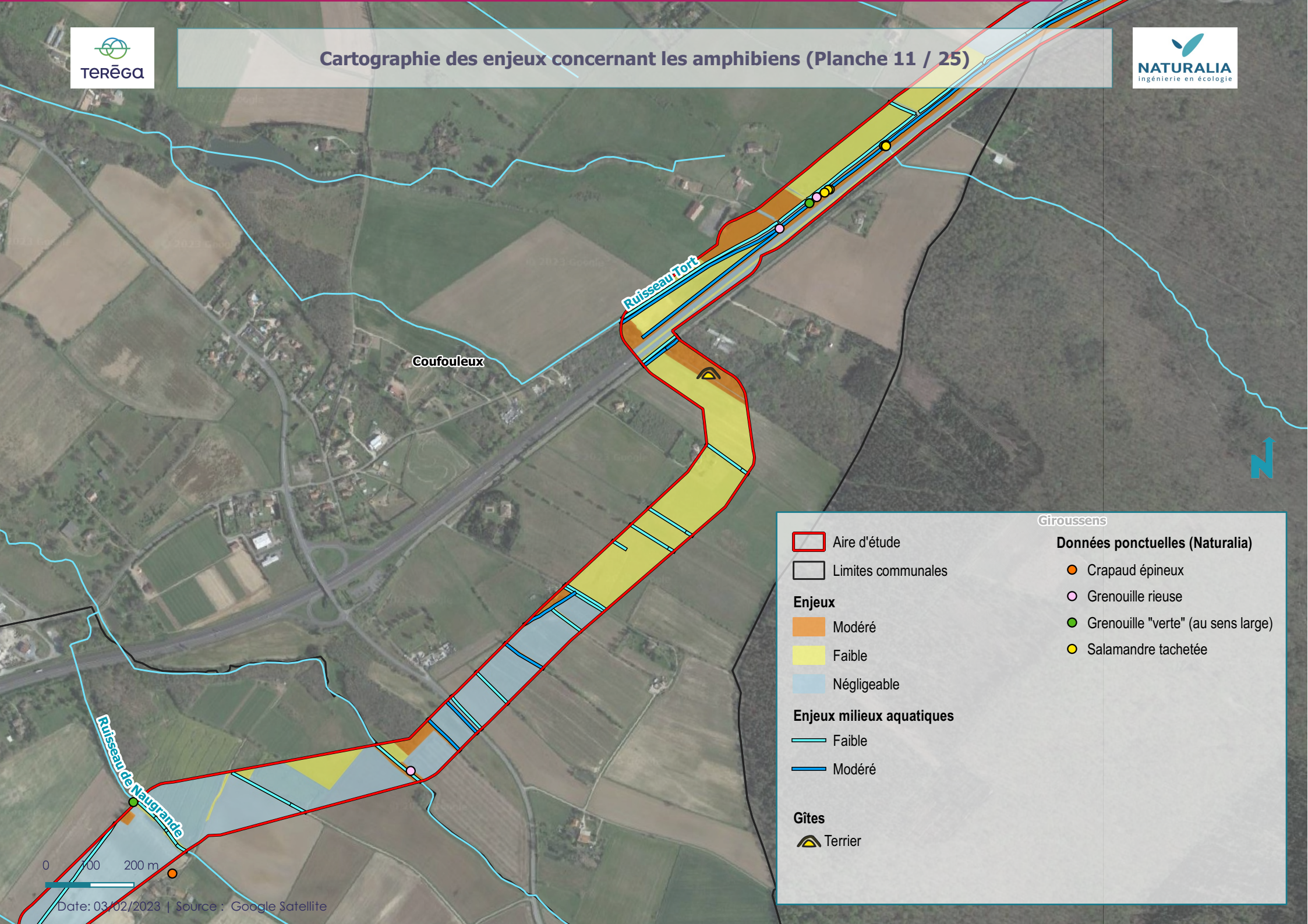
Ruisseau de Naugrande

Coufouleux

Giroussens

 Aire d'étude	Données ponctuelles (Naturalia)
 Limites communales	 Crapaud épineux
Enjeux	 Grenouille rieuse
 Modéré	 Grenouille "verte" (au sens large)
 Faible	
 Négligeable	
Enjeux milieux aquatiques	
 Faible	
 Modéré	

0 100 200 m








Coufouleux



Ruisseau Tort

Ruisseau de Naugrande





Giroussens

-  Aire d'étude
-  Limites communales

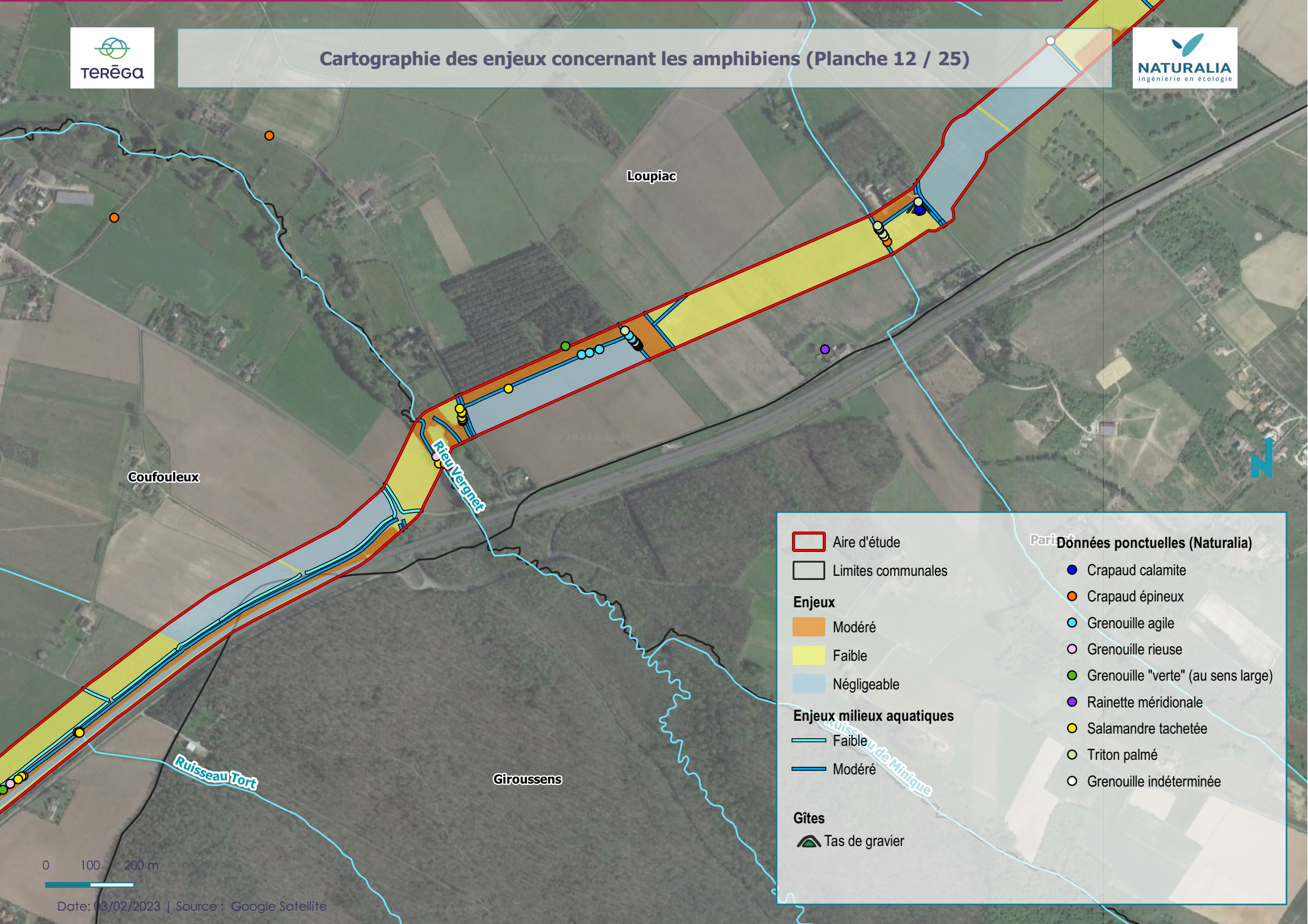
- Enjeux**
-  Modéré
 -  Faible
 -  Négligeable

- Enjeux milieux aquatiques**
-  Faible
 -  Modéré

- Gîtes**
-  Terrier

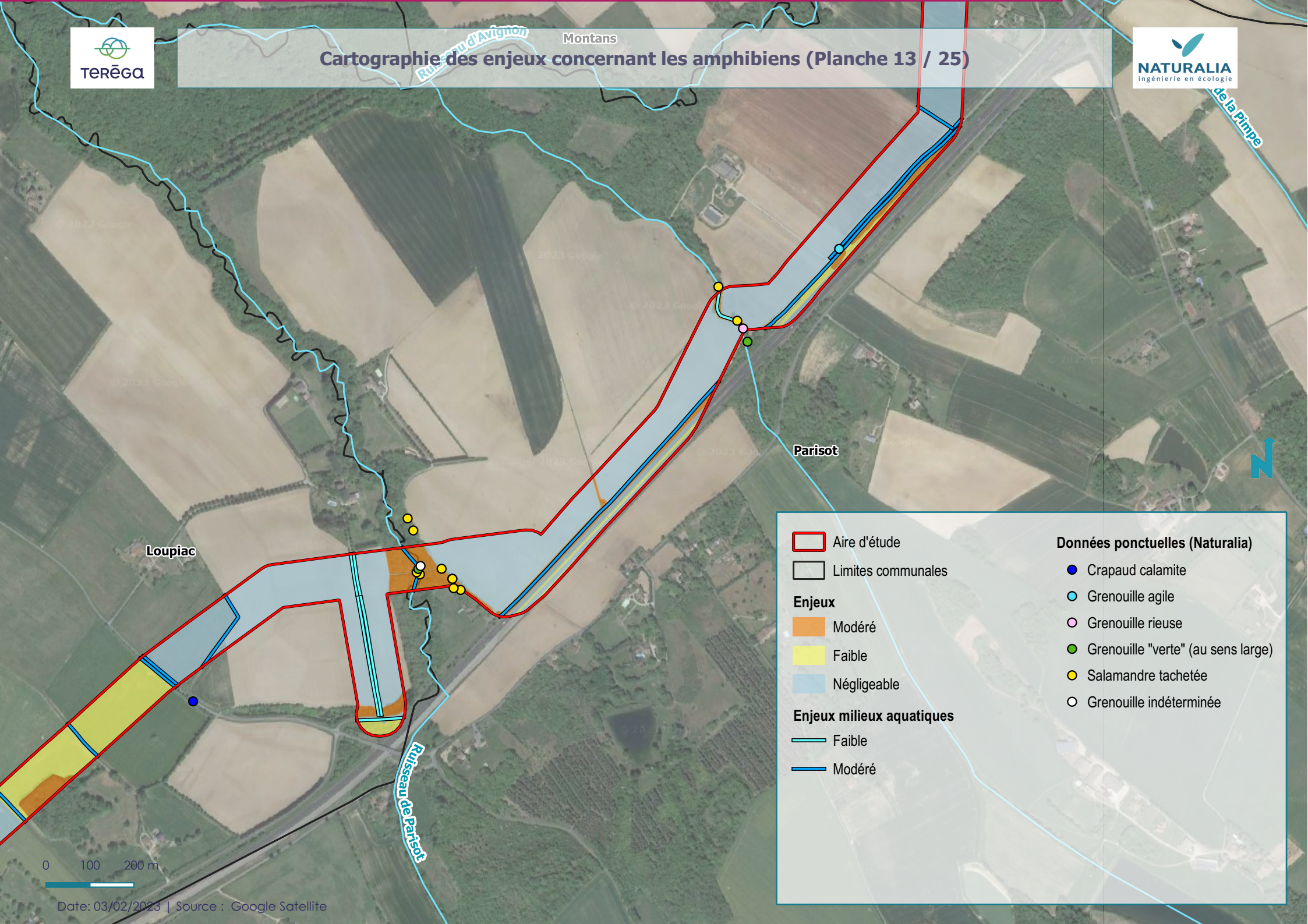
- Données ponctuelles (Naturalia)**
-  Crapaud épineux
 -  Grenouille rieuse
 -  Grenouille "verte" (au sens large)
 -  Salamandre tachetée














0 100 200 m



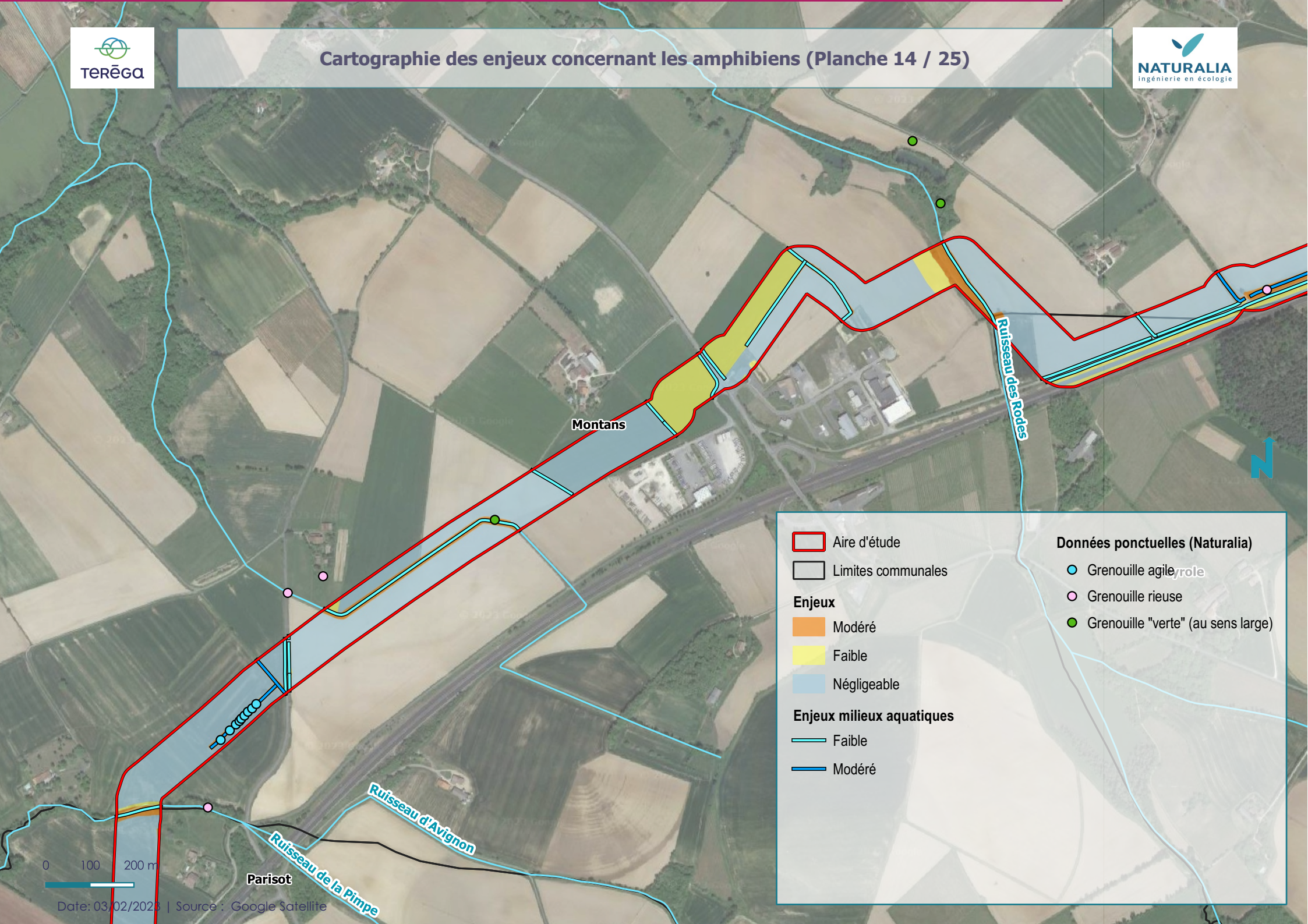
	Aire d'étude	Données ponctuelles (Naturalia)	
	Limites communales		Crapaud calamite
Enjeux			Crapaud épineux
	Modéré		Grenouille agile
	Faible		Grenouille rieuse
	Négligeable		Grenouille "verte" (au sens large)
Enjeux milieux aquatiques			Rainette méridionale
	Faible		Salamandre tachetée
	Modéré		Triton palmé
Gîtes			Grenouille indéterminée
	Tas de gravier		

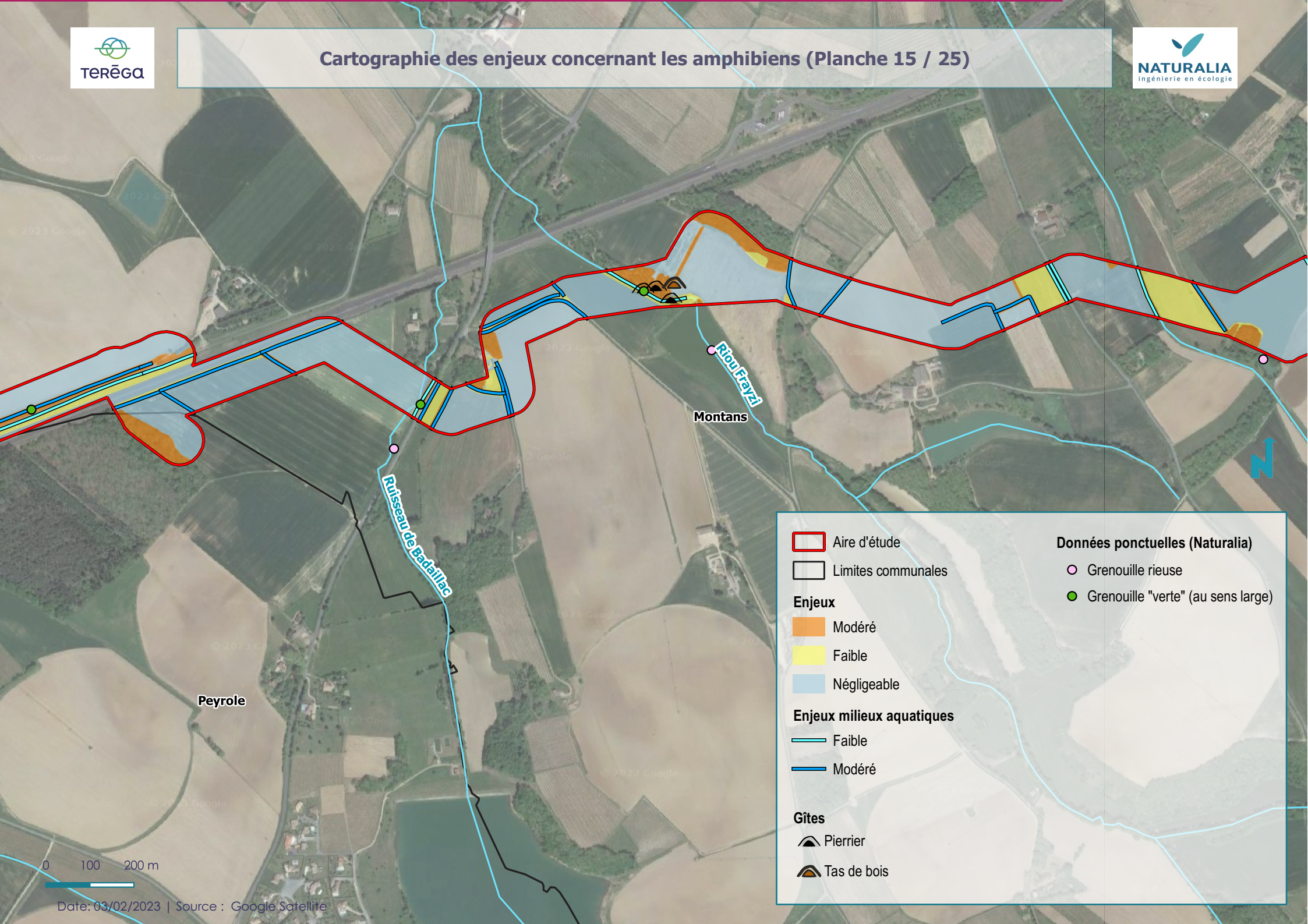
0 100 200 m














 Aire d'étude	Données ponctuelles (Naturalia)
 Limites communales	
Enjeux	
 Modéré	 Crapaud calamite
 Faible	 Grenouille agile
 Négligeable	 Grenouille rieuse
Enjeux milieux aquatiques	
 Faible	 Grenouille "verte" (au sens large)
 Modéré	 Salamandre tachetée
	 Grenouille indéterminée

0 100 200 m





	Aire d'étude	Données ponctuelles (Naturalia)	
	Limites communales		Grenouille rieuse
Enjeux			
	Modéré		Grenouille "verte" (au sens large)
	Faible		
	Négligeable		
Enjeux milieux aquatiques			
	Faible		
	Modéré		
Gîtes			
	Pierrier		
	Tas de bois		

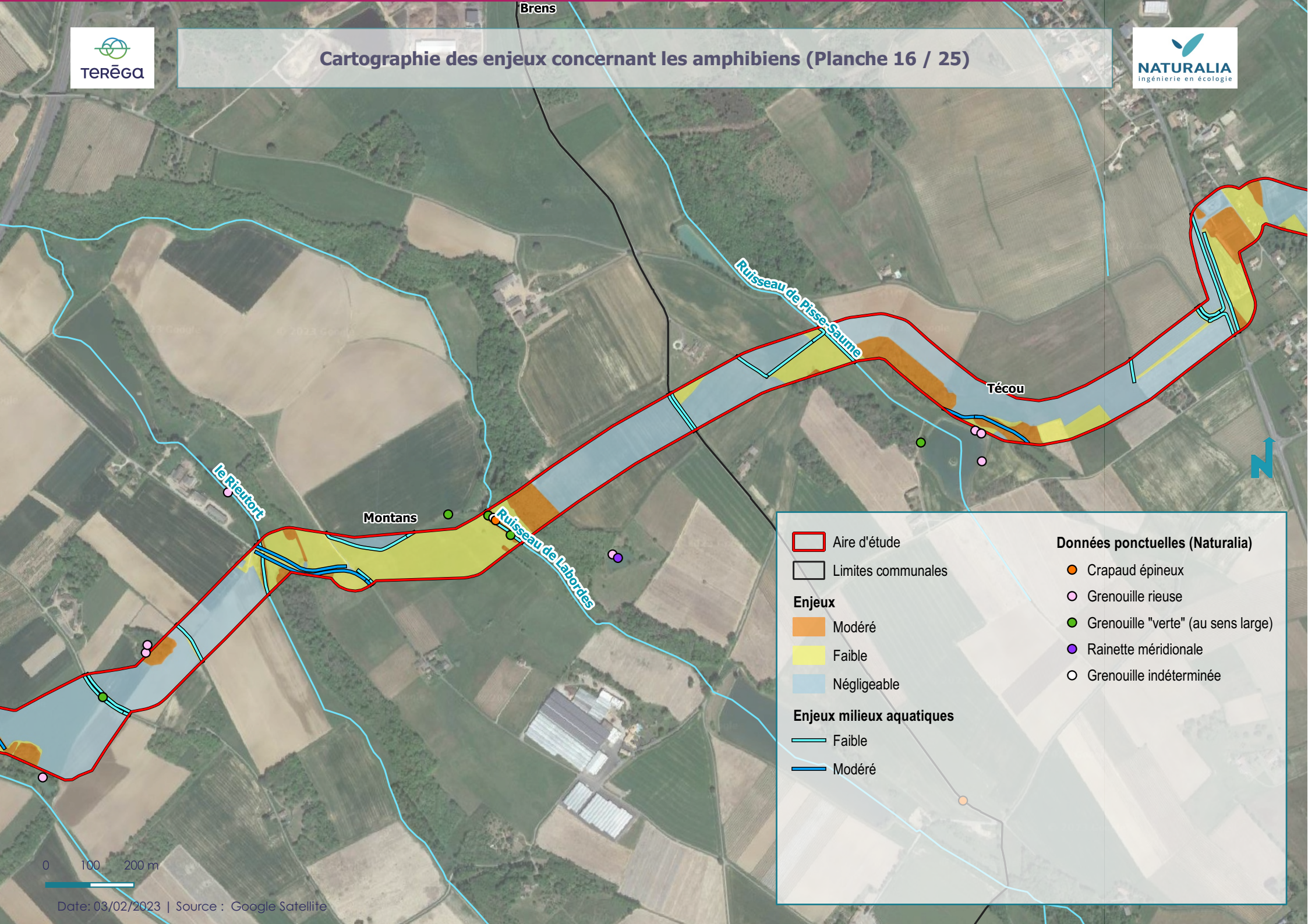
Peyrole













Montans

Ruisseau de Badaillec

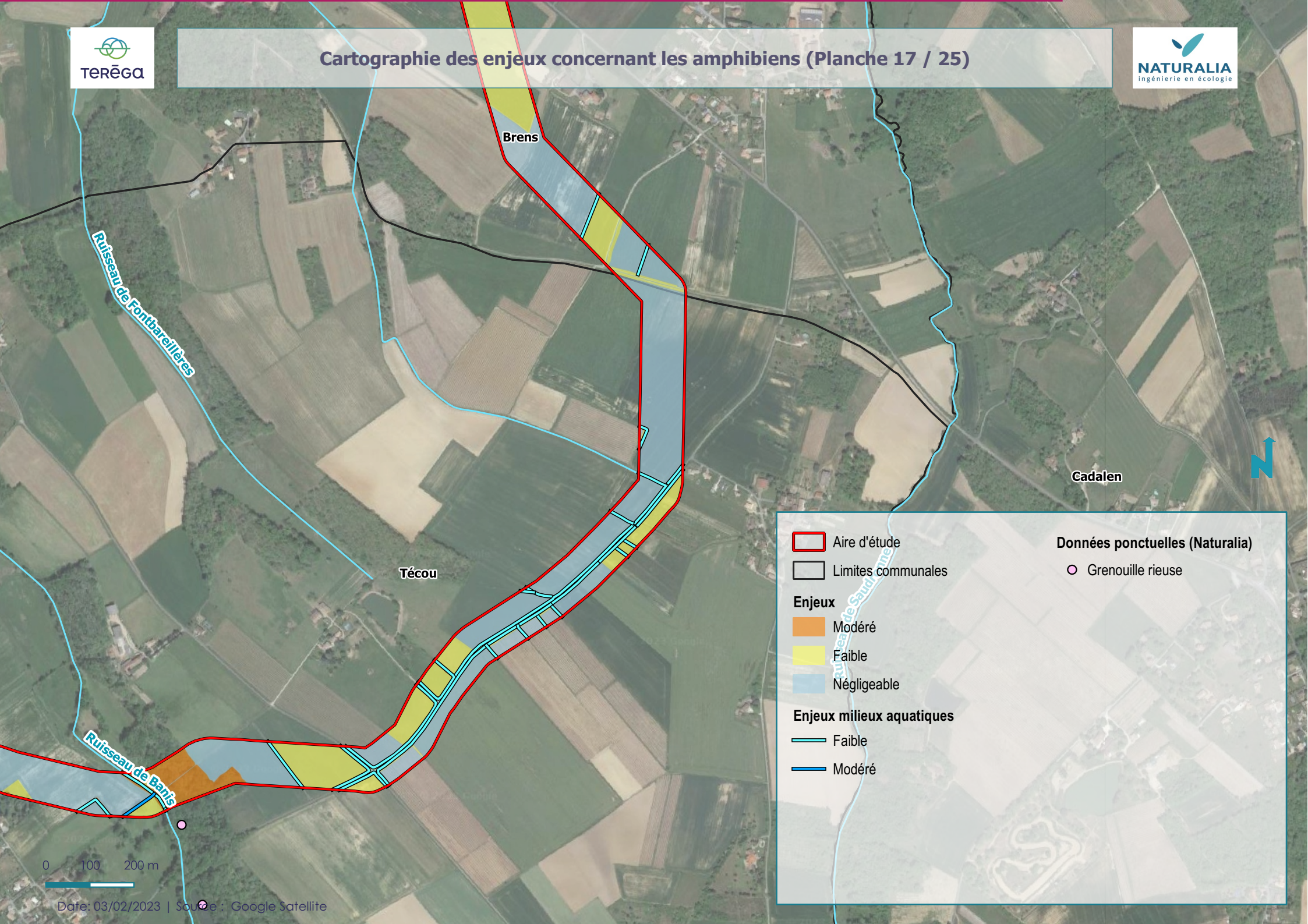
Rieu Fayzi



0 100 200 m






	Aire d'étude	Données ponctuelles (Naturalia)	
	Limites communales		Crapaud épineux
Enjeux			Grenouille rieuse
	Modéré		Grenouille "verte" (au sens large)
	Faible		Rainette méridionale
	Négligeable		Grenouille indéterminée
Enjeux milieux aquatiques			
	Faible		
	Modéré		


0 100 200 m



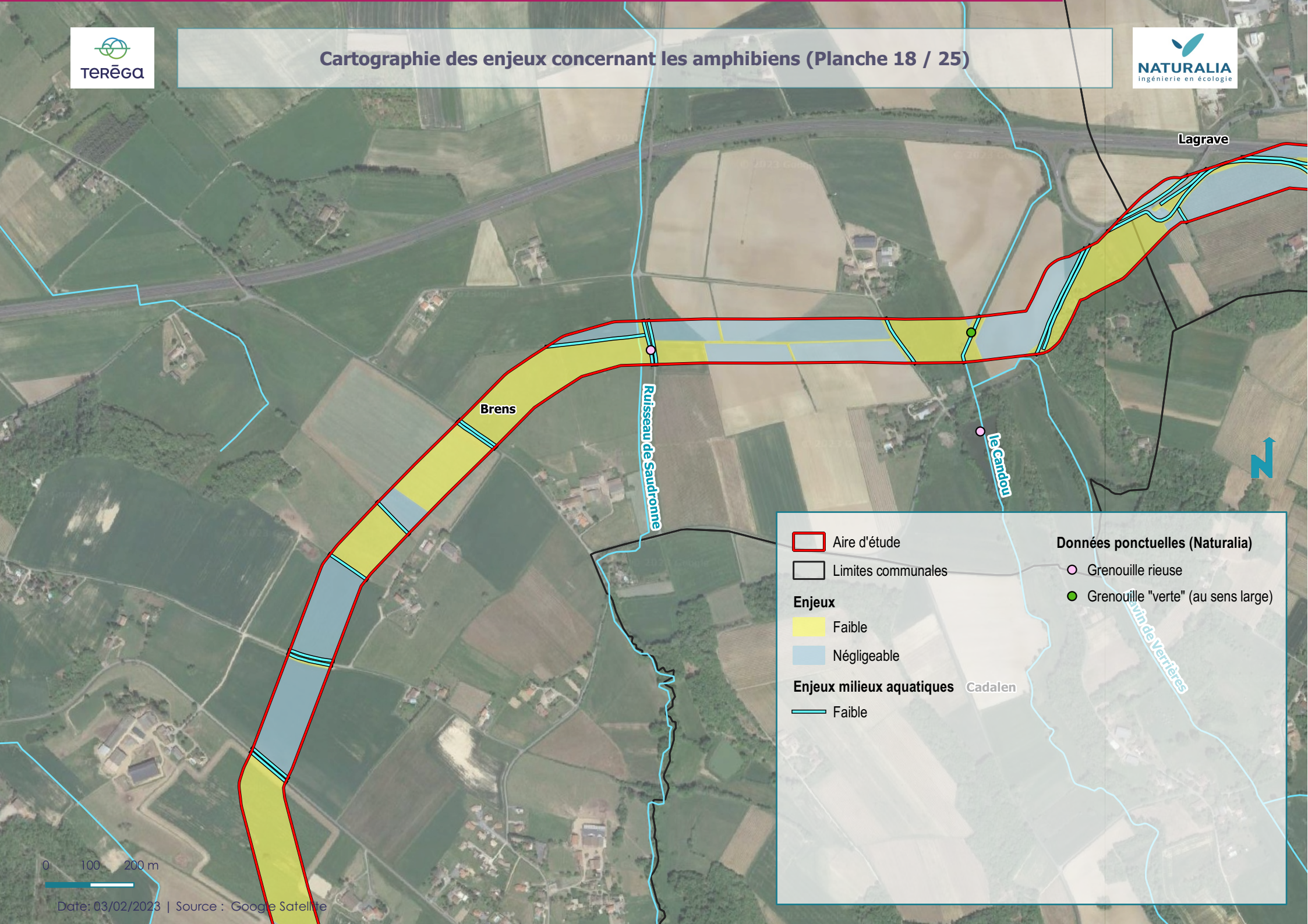
-  Aire d'étude
-  Limites communales



- Enjeu**
-  Modéré
 -  Faible
 -  Négligeable



- Enjeux milieux aquatiques**
-  Faible
 -  Modéré


- Données ponctuelles (Naturalia)**
-  Grenouille rieuse



0 100 200 m



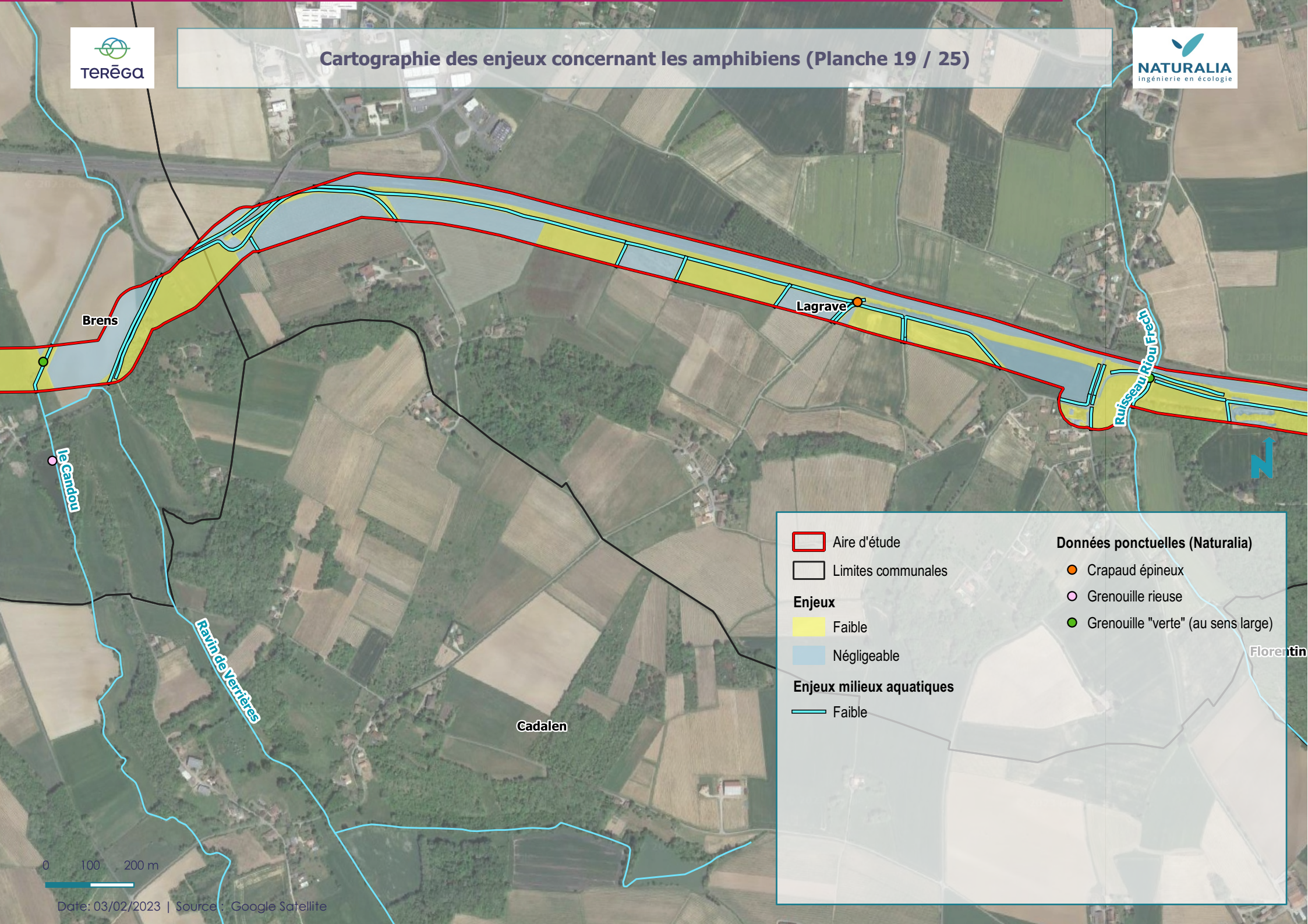
-  Aire d'étude
-  Limites communales



- Enjeu**
-  Faible
 -  Négligeable

- Enjeux milieux aquatiques**
-  Faible



- Données ponctuelles (Naturalia)**
-  Grenouille rieuse
 -  Grenouille "verte" (au sens large)

0 100 200 m



-  Aire d'étude
-  Limites communales




Enjeux

-  Faible
-  Négligeable

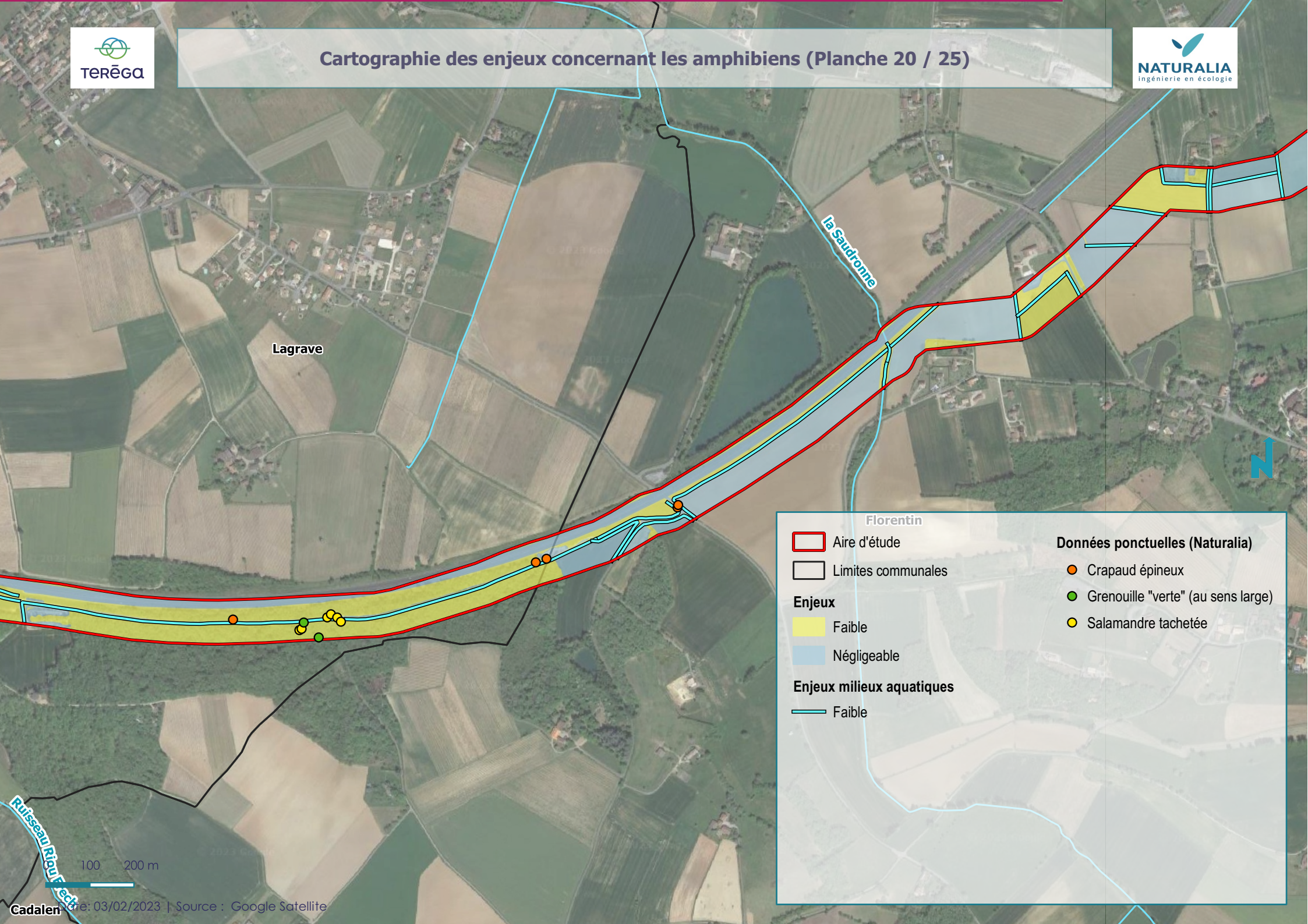
Enjeux milieux aquatiques

-  Faible

Données ponctuelles (Naturalia)

-  Crapaud épineux
-  Grenouille rieuse
-  Grenouille "verte" (au sens large)

0 100 200 m




Lagrave


La Saudronne


Florentin

 Aire d'étude


 Limites communales

Enjeux


 Faible


 Négligeable


Enjeux milieux aquatiques

 Faible

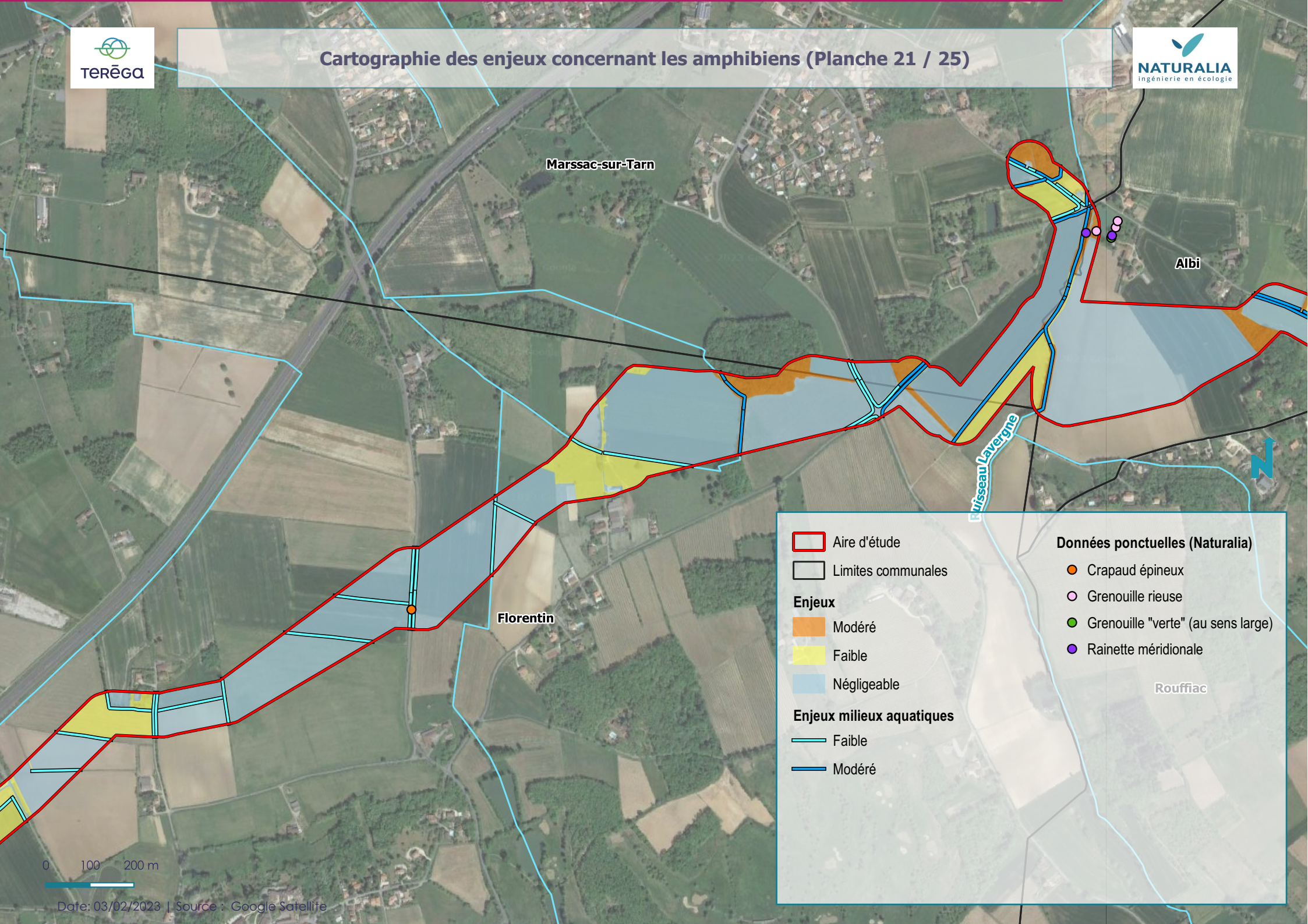
Données ponctuelles (Naturalia)

 Crapaud épineux

 Grenouille "verte" (au sens large)

 Salamandre tachetée

100 200 m










Marsac-sur-Tarn





Albi

Florentin

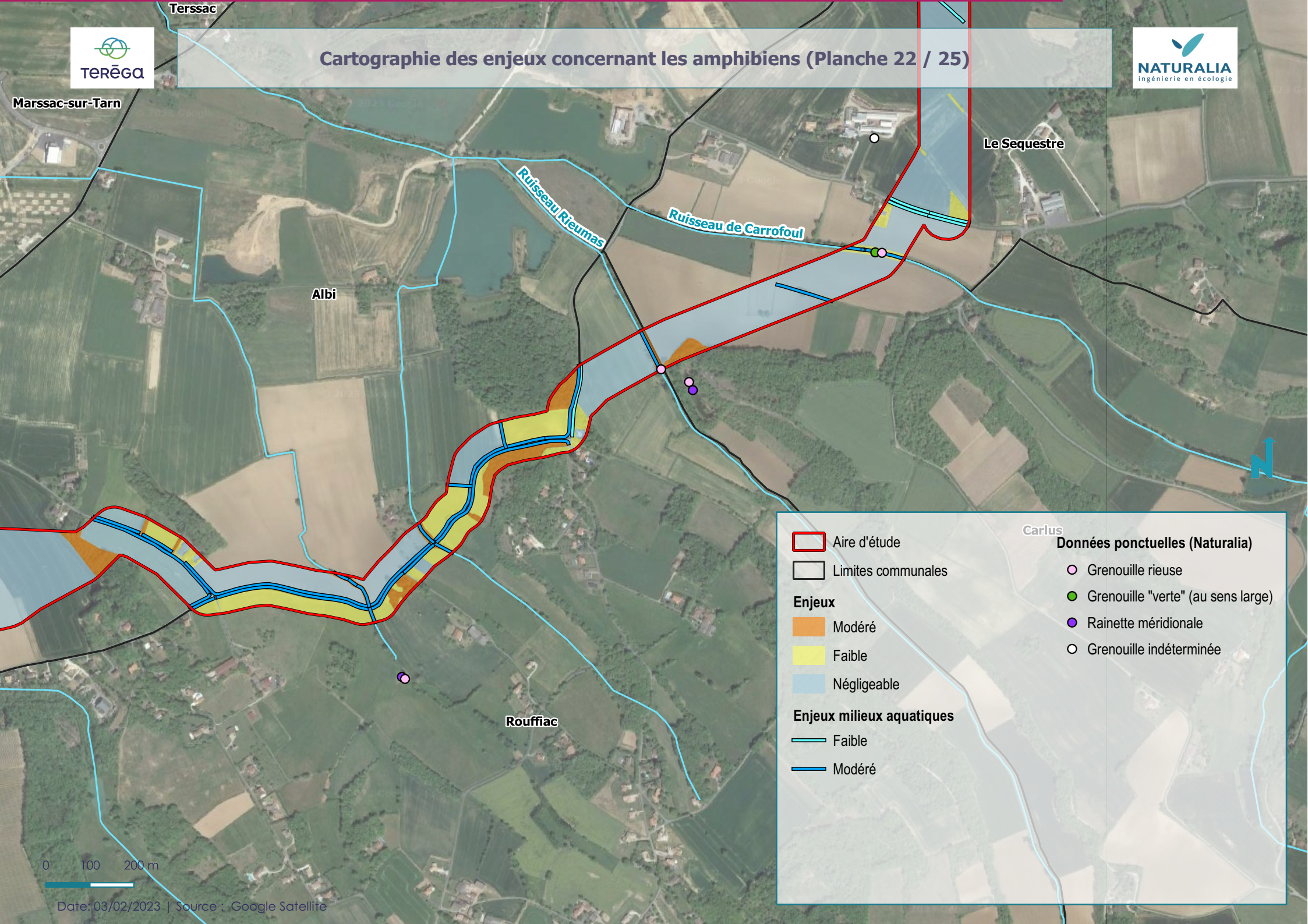
Rouffiac



Criseau Lavergne

-  Aire d'étude
-  Limites communales
- Enjeux**
-  Modéré
-  Faible
-  Négligeable
- Enjeux milieux aquatiques**
-  Faible
-  Modéré

- Données ponctuelles (Naturalia)**
-  Crapaud épineux
-  Grenouille rieuse
-  Grenouille "verte" (au sens large)
-  Rainette méridionale

0 100 200 m





-  Aire d'étude
-  Limites communales





Enjeux

-  Modéré
-  Faible
-  Négligeable

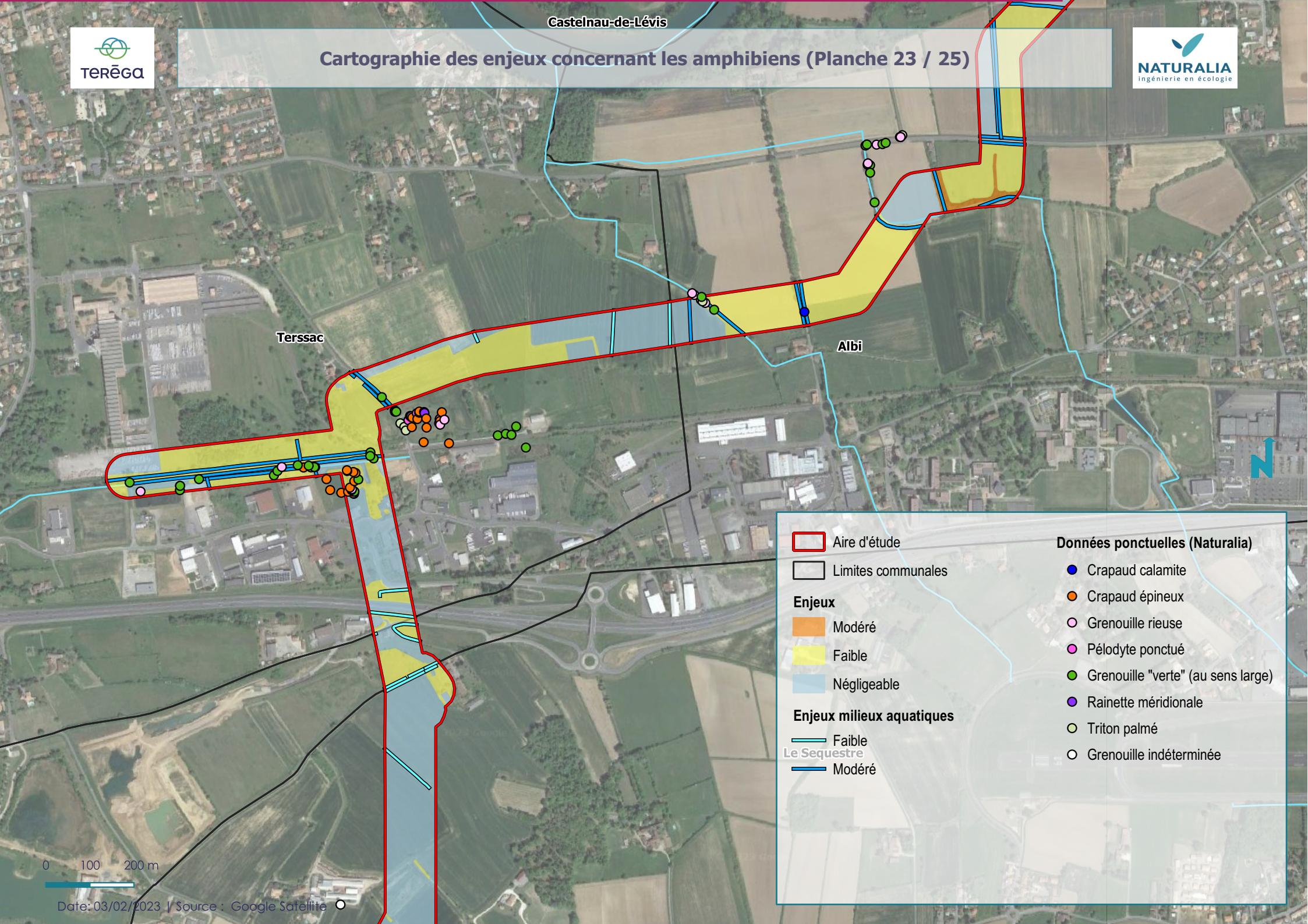
Enjeux milieux aquatiques

-  Faible
-  Modéré

Données ponctuelles (Naturalia)

-  Grenouille rieuse
-  Grenouille "verte" (au sens large)
-  Rainette méridionale
-  Grenouille indéterminée

0 100 200 m



Terssac

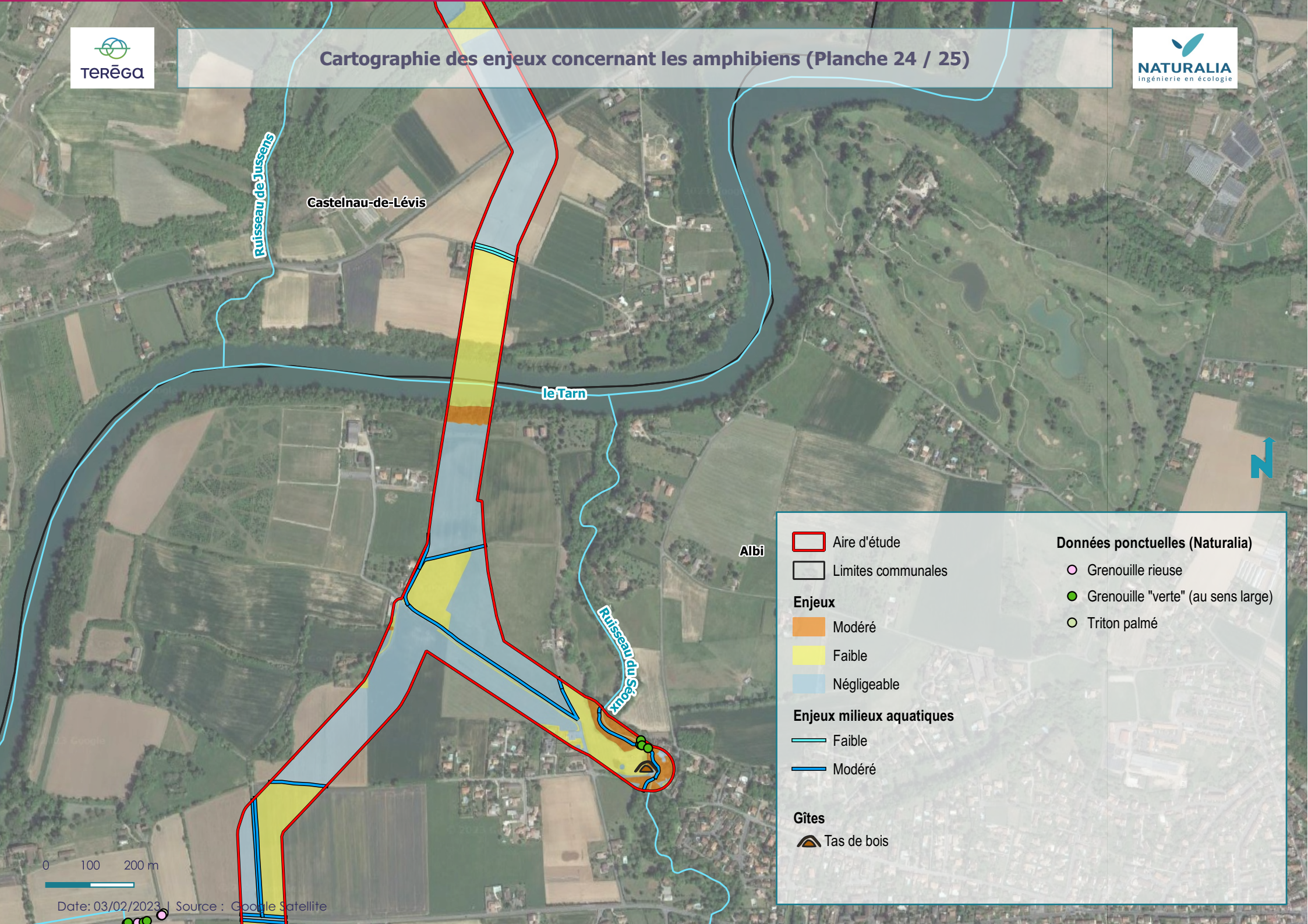
Albi

Castelnaud-de-Lévis



	Aire d'étude	Données ponctuelles (Naturalia)	
	Limites communales		Crapaud calamite
Enjeux			Crapaud épineux
	Modéré		Grenouille rieuse
	Faible		Pélodyte ponctué
	Négligeable		Grenouille "verte" (au sens large)
Enjeux milieux aquatiques			Rainette méridionale
	Faible		Triton palmé
	Modéré		Grenouille indéterminée

0 100 200 m




Castelnau-de-Lévis


le Tarn

Albi


Ruisseau de Jusseins


Ruisseau du Séoux


 Aire d'étude

 Limites communales


Enjeux


 Modéré

 Faible


 Négligeable

Enjeux milieux aquatiques


 Faible


 Modéré


Gîtes

 Tas de bois

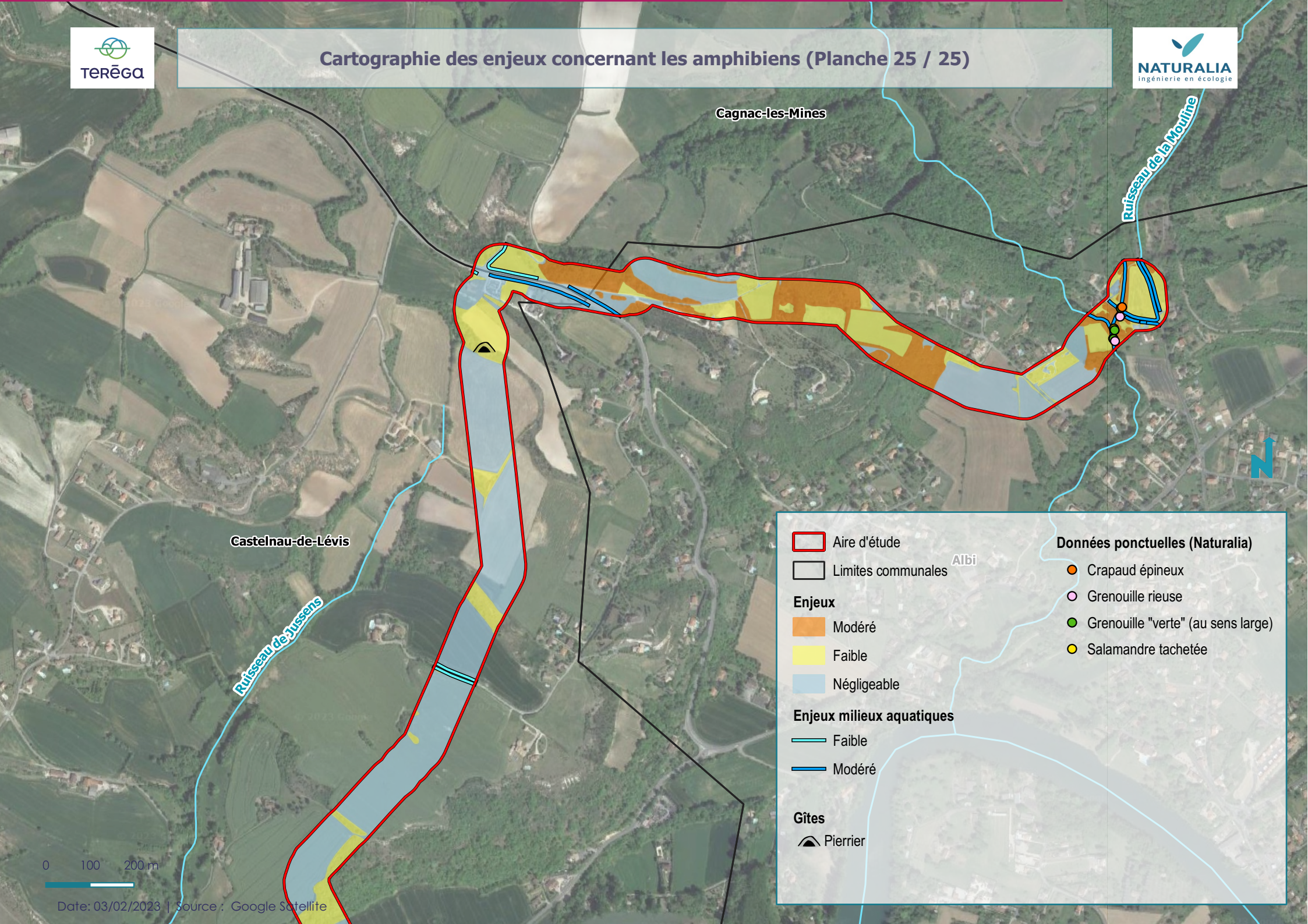
Données ponctuelles (Naturalia)

 Grenouille rieuse

 Grenouille "verte" (au sens large)

 Triton palmé

0 100 200 m



Cagnac-les-Mines

Ruisseau de la Mouline

Castelnau-de-Lévis

Ruisseau de Jusseins

Albi



-  Aire d'étude
-  Limites communales

Enjeux

-  Modéré
-  Faible
-  Négligeable

Enjeux milieux aquatiques

-  Faible
-  Modéré

Gîtes

-  Pierrier

Données ponctuelles (Naturalia)

-  Crapaud épineux
-  Grenouille rieuse
-  Grenouille "verte" (au sens large)
-  Salamandre tachetée

0 100 200 m