

Montjoire

Villariès

Ruisseau du Capitaine

Ruisseau de Déjean

le Girou

Aire d'étude (Red outline)

Limites communales (Dashed line)

Enjeux

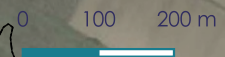
- Fort (Red)
- Modéré (Orange)
- Faible (Yellow)
- Négligeable (Light Blue)

Enjeux aquatiques

- Modéré (Thick blue line)
- Faible (Thin blue line)
- Négligeable (Double line)

Gîtes chiroptères potentiels (Naturalia)

- Arbre gîte (Bird icon)



Montjoire

Villariès

Ruisseau du Capitaine

Ruisseau de Déjean

le Girou

Aire d'étude (Red outline)

Limites communales (Dashed line)

Enjeux

- Fort (Red)
- Modéré (Orange)
- Faible (Yellow)
- Négligeable (Light Blue)

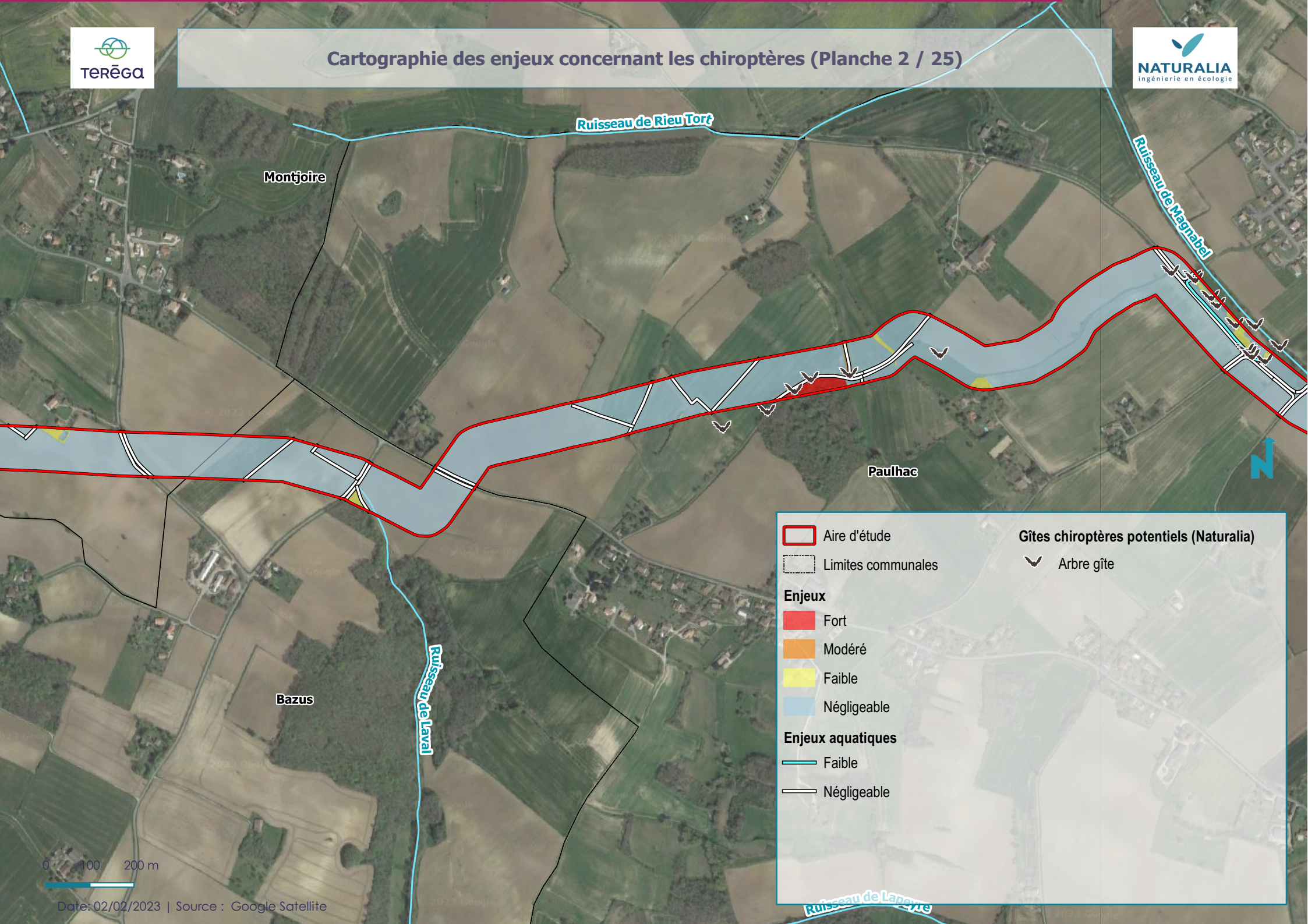
Enjeux aquatiques










- Modéré (Thick blue line)
- Faible (Thin blue line)
- Négligeable (Double line)

Gîtes chiroptères potentiels (Naturalia)

- Arbre gîte (Bird icon)

0 100 200 m



	Aire d'étude	Gîtes chiroptères potentiels (Naturalia)
	Limites communales	 Arbre gîte
Enjeux		
	Fort	
	Modéré	
	Faible	
	Négligeable	
Enjeux aquatiques		
	Faible	
	Négligeable	

0 100 200 m



Buzet-sur-Tarn

Paulhac

Ruisseau de Magnabel

Ruisseau de Palmola

Gémil

Aire d'étude (Red outline)

Limites communales (Dashed line)

Enjeux

- Faible (Yellow)
- Négligeable (Light blue)

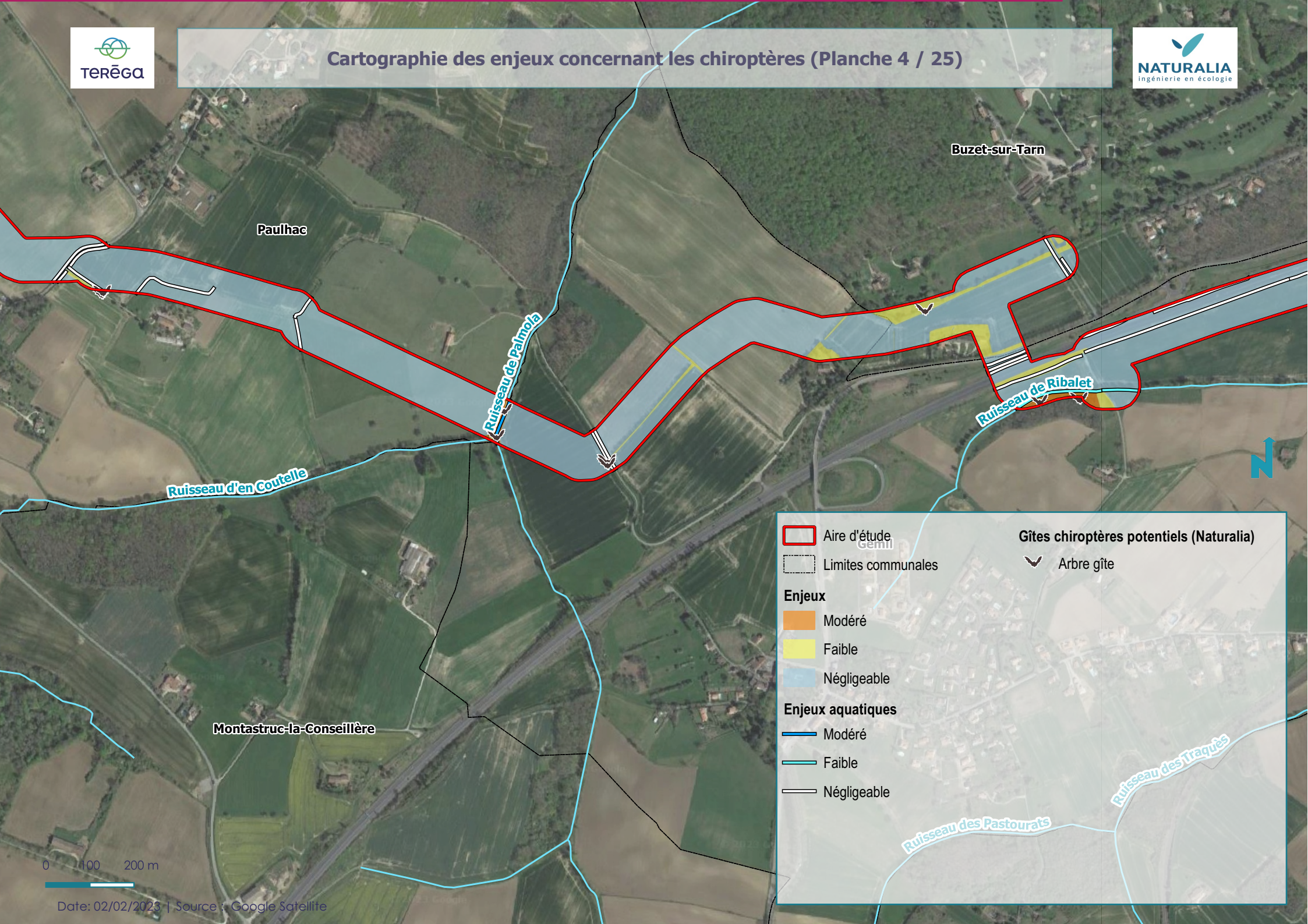
Enjeux aquatiques

- Faible (Light blue line)
- Négligeable (Black line)

Gîtes chiroptères potentiels (Naturalia)

- Arbre gîte (Bird icon)

0 100 200 m



Paulhac

Buzet-sur-Tarn

Ruisseau d'en Coutelle

Ruisseau de Palmola

Ruisseau de Ribalet

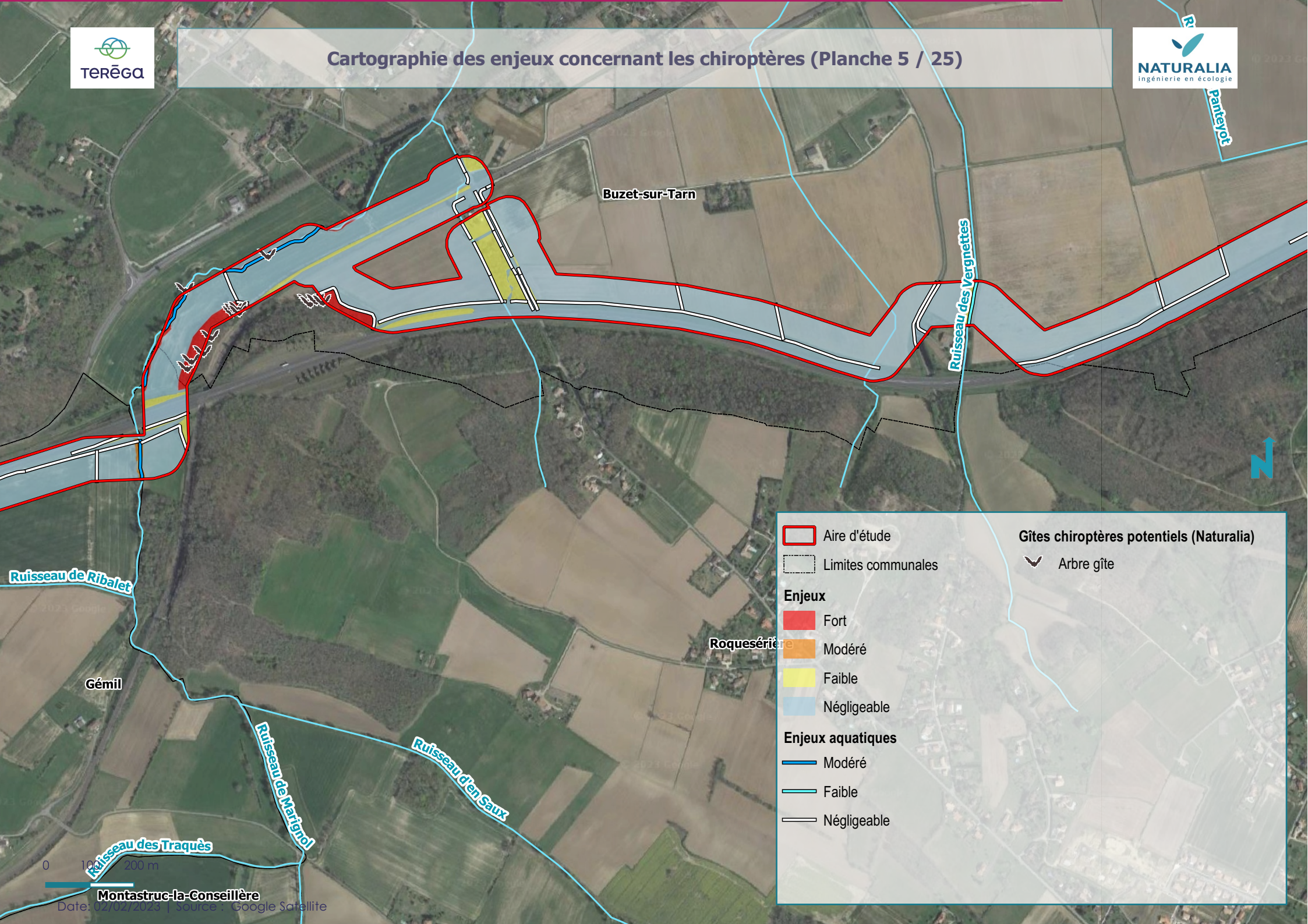
Montastruc-la-Conseillère

Ruisseau des Pastourats

Ruisseau des Traqués

	Aire d'étude	Gîtes chiroptères potentiels (Naturalia)
	Limites communales	 Arbre gîte
Enjeux		
	Modéré	
	Faible	
	Négligeable	
Enjeux aquatiques		
	Modéré	
	Faible	
	Négligeable	

0 100 200 m



	Aire d'étude	Gîtes chiroptères potentiels (Naturalia)	
	Limites communales		Arbre gîte
Enjeux			
	Fort		
	Modéré		
	Faible		
	Négligeable		
Enjeux aquatiques			
	Modéré		
	Faible		
	Négligeable		

0 100 200 m

Montastruc-la-Conseillère

Date: 02/02/2025 | Source : Google Satellite











Buzet-sur-Tarn

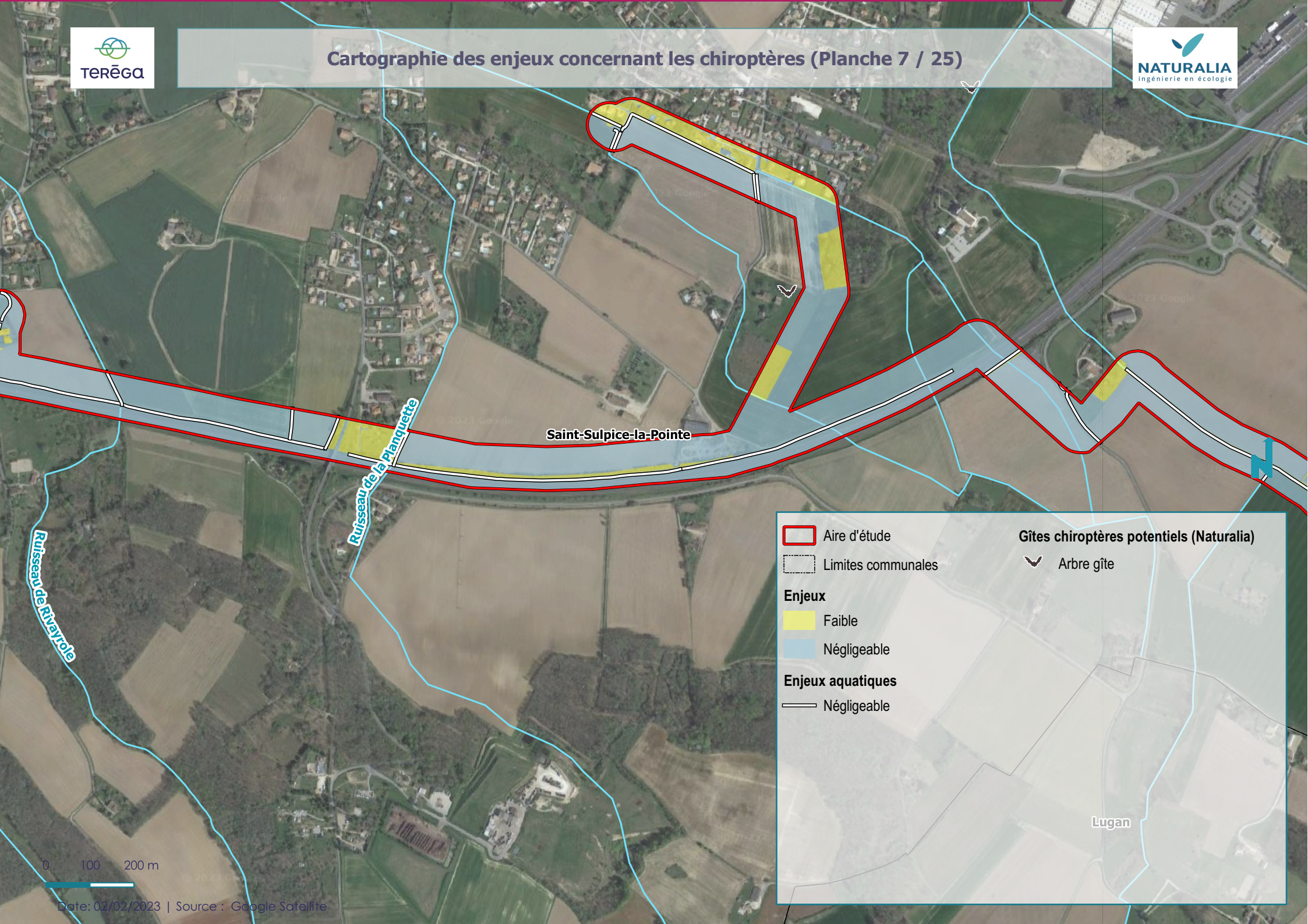
Saint-Sulpice-la-Pointe

Ruisseau de Tonjac

Roquesérière

	Aire d'étude	Gîtes chiroptères potentiels (Naturalia)	
	Limites communales		Arbre gîte
Enjeux			
	Modéré		
	Faible		
	Négligeable		
Enjeux aquatiques			
	Modéré		
	Négligeable		

0 100 200 m



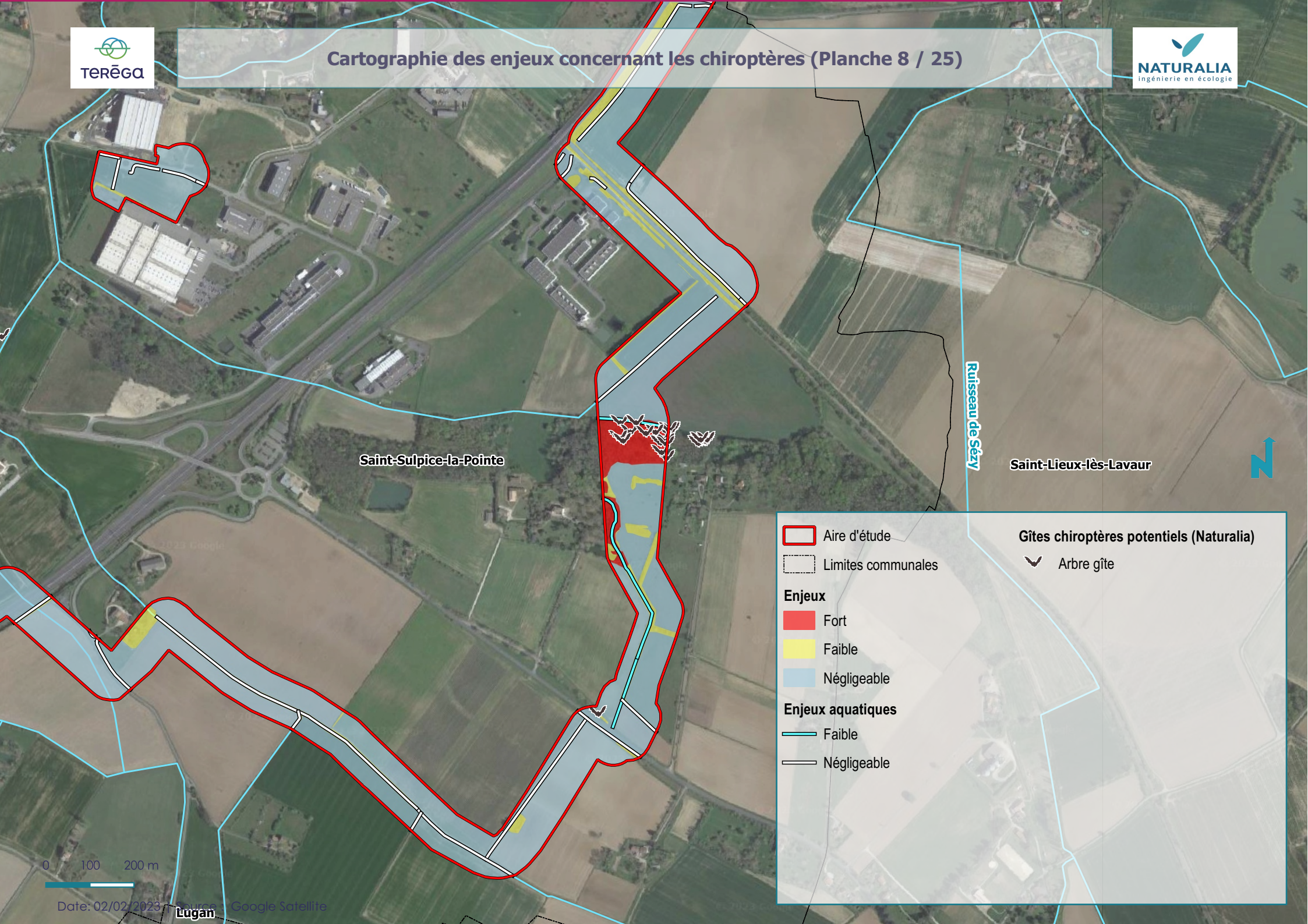
Legend

-  Aire d'étude
-  Limites communales
- Enjeux**
 -  Faible
 -  Négligeable
- Enjeux aquatiques**
 -  Négligeable

Gîtes chiroptères potentiels (Naturalia)

-  Arbre gîte









0 100 200 m



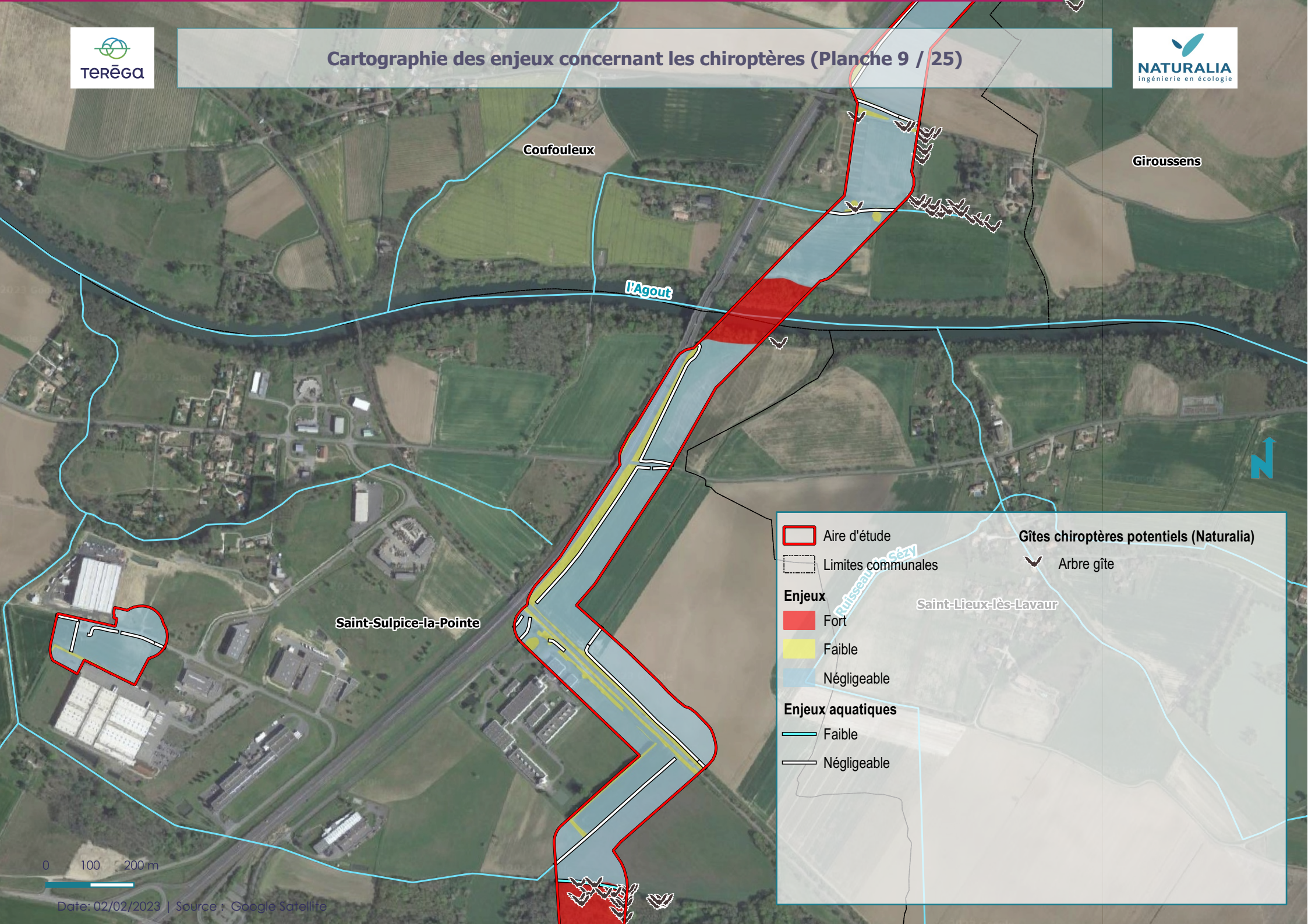
Saint-Sulpice-la-Pointe

Ruisseau de Sézy

Saint-Lieux-lès-Lavaur

	Aire d'étude	Gîtes chiroptères potentiels (Naturalia)
	Limites communales	 Arbre gîte
Enjeux		
	Fort	
	Faible	
	Négligeable	
Enjeux aquatiques		
	Faible	
	Négligeable	

0 100 200 m



Coufouleux

Giroussens

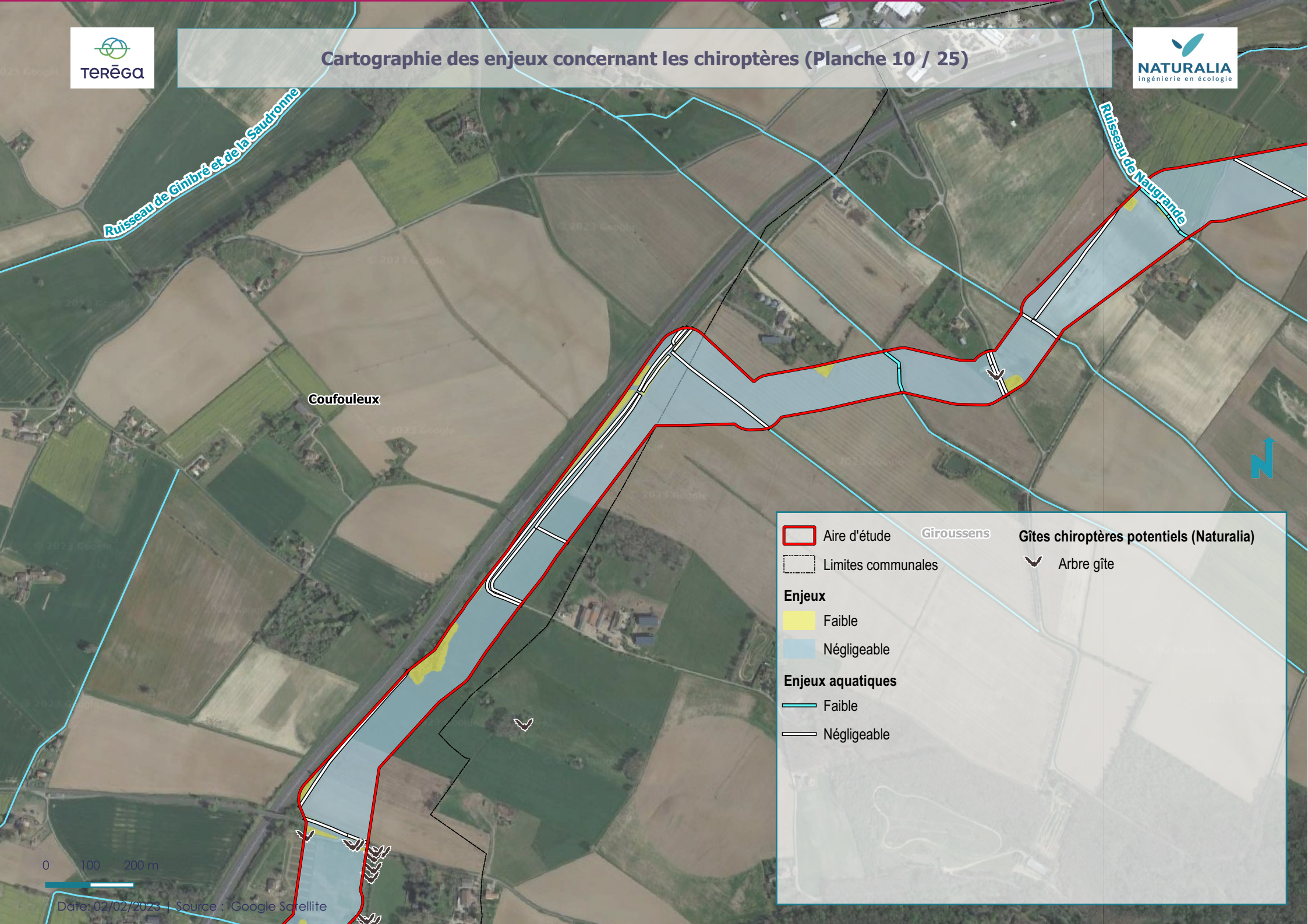
l'Agout

Saint-Sulpice-la-Pointe

Saint-Lieux-lès-Lavaur

-  Aire d'étude
 -  Limites communales
 - Enjeux**
 -  Fort
 -  Faible
 -  Négligeable
 - Enjeux aquatiques**
 -  Faible
 -  Négligeable
- Gîtes chiroptères potentiels (Naturalia)**
-  Arbre gîte

0 100 200 m



Ruisseau de Gimbré et de la Saudronne

Ruisseau de Naugrande

Coufouleux

Giroussens

Gîtes chiroptères potentiels (Naturalia)

Aire d'étude

Limites communales

Arbre gîte

Enjeux

Faible

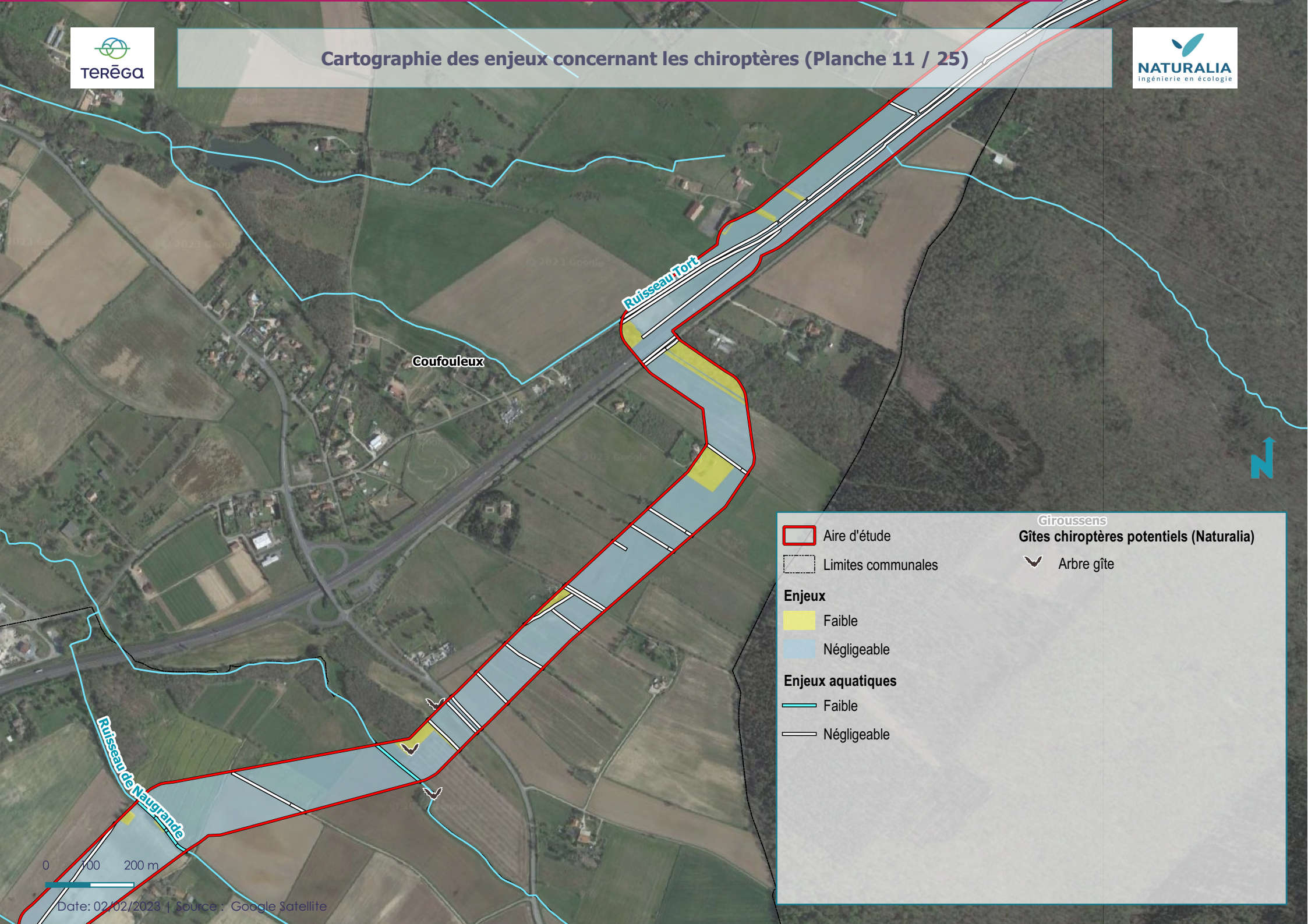
Négligeable

Enjeux aquatiques

Faible

Négligeable

0 100 200 m










Coufouleux

Ruisseau Tort

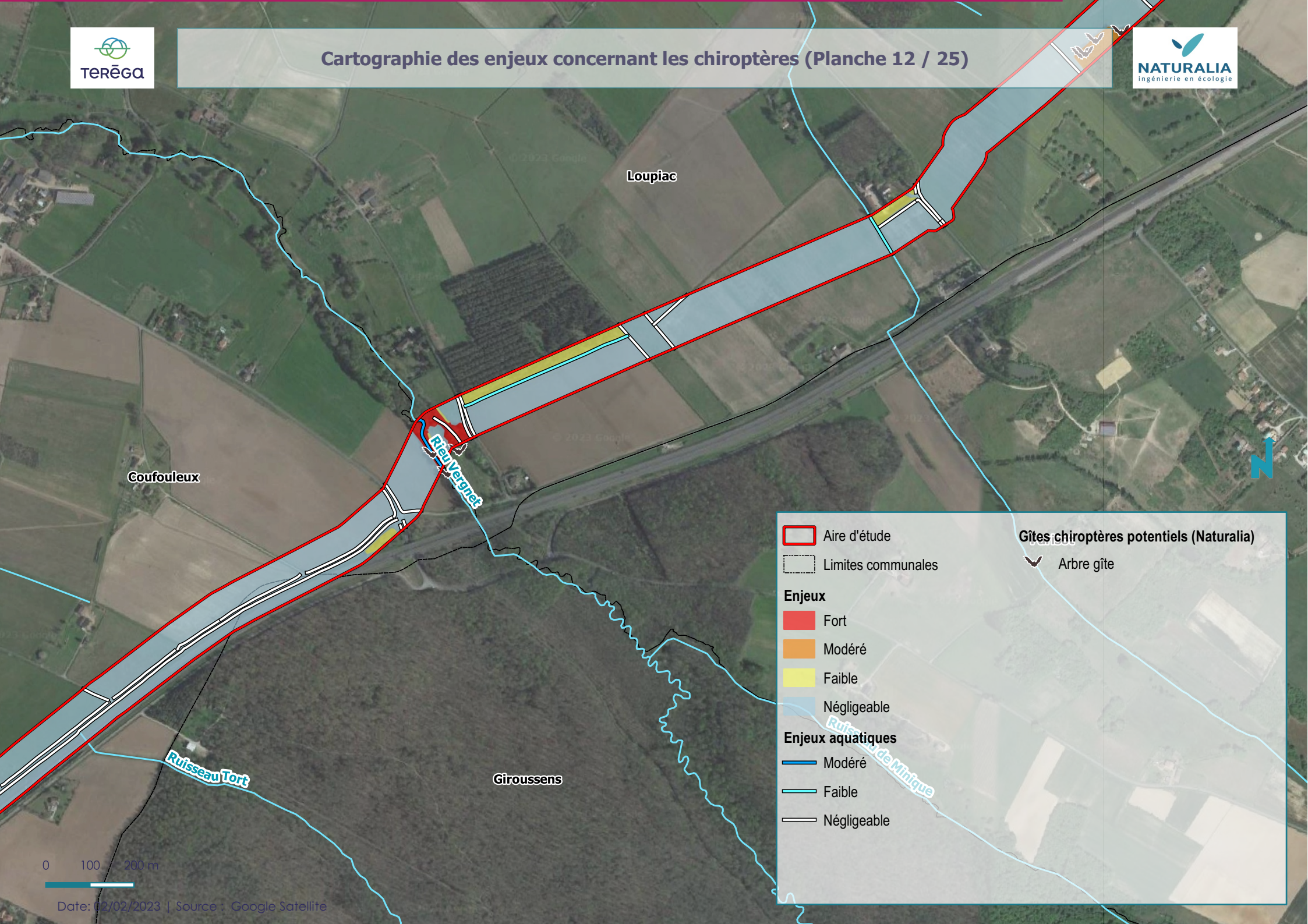
Ruisseau de Naugrande

Giroussens
Gîtes chiroptères potentiels (Naturalia)

-  Aire d'étude
-  Limites communales
- Enjeux**
-  Faible
-  Négligeable
- Enjeux aquatiques**
-  Faible
-  Négligeable

 Arbre gîte

0 100 200 m



Coufouleux

Loupiac

Rieu Vergnet

Ruisseau Tort

Giroussens

Ruisseau de Minique

Aire d'étude (Red outline)

Limites communales (Dashed line)

Enjeux

- Fort (Red)
- Modéré (Orange)
- Faible (Yellow)
- Négligeable (Light Blue)

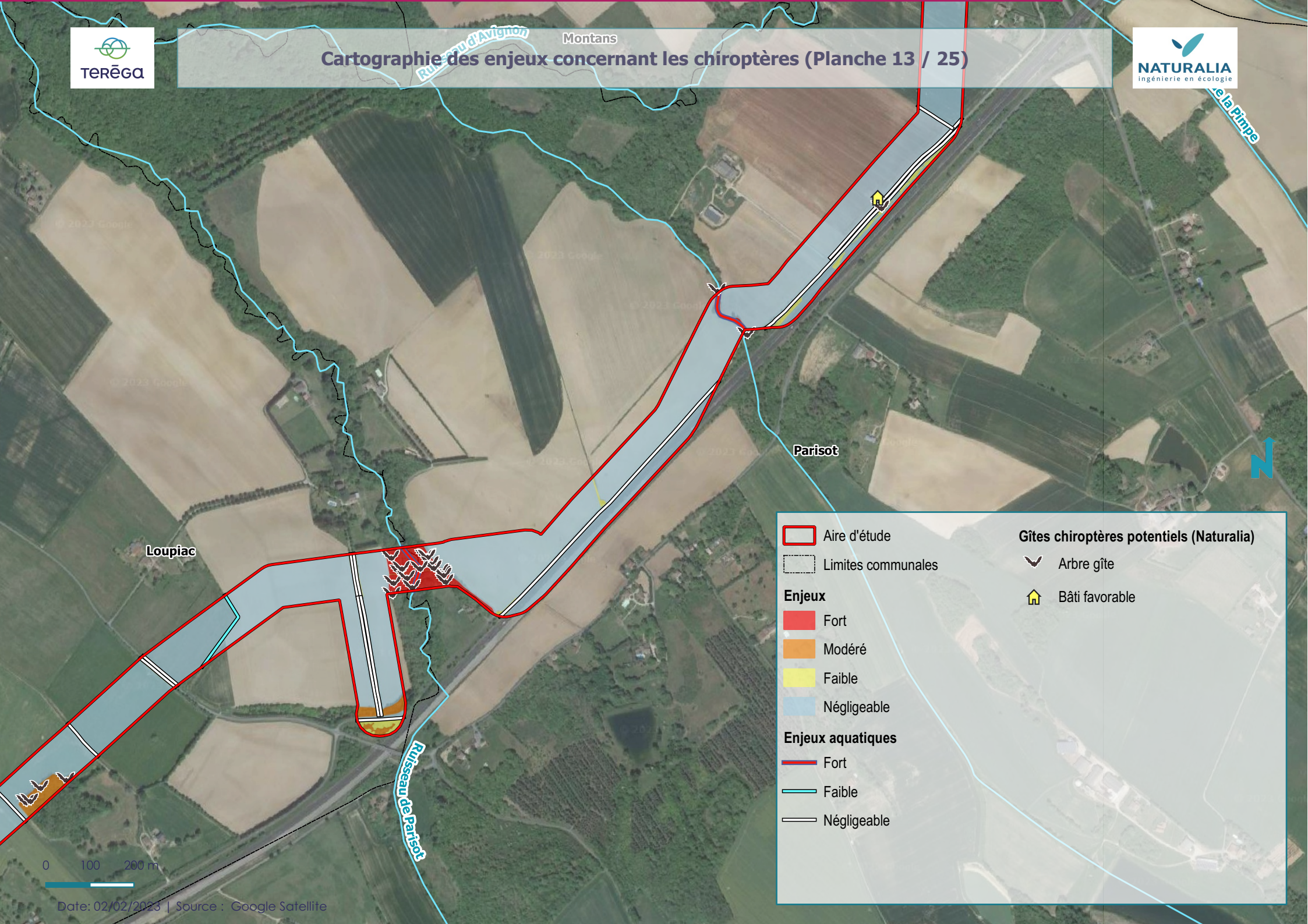
Enjeux aquatiques











- Modéré (Dark Blue line)
- Faible (Light Blue line)
- Négligeable (Thin Black line)

Gîtes chiroptères potentiels (Naturalia)

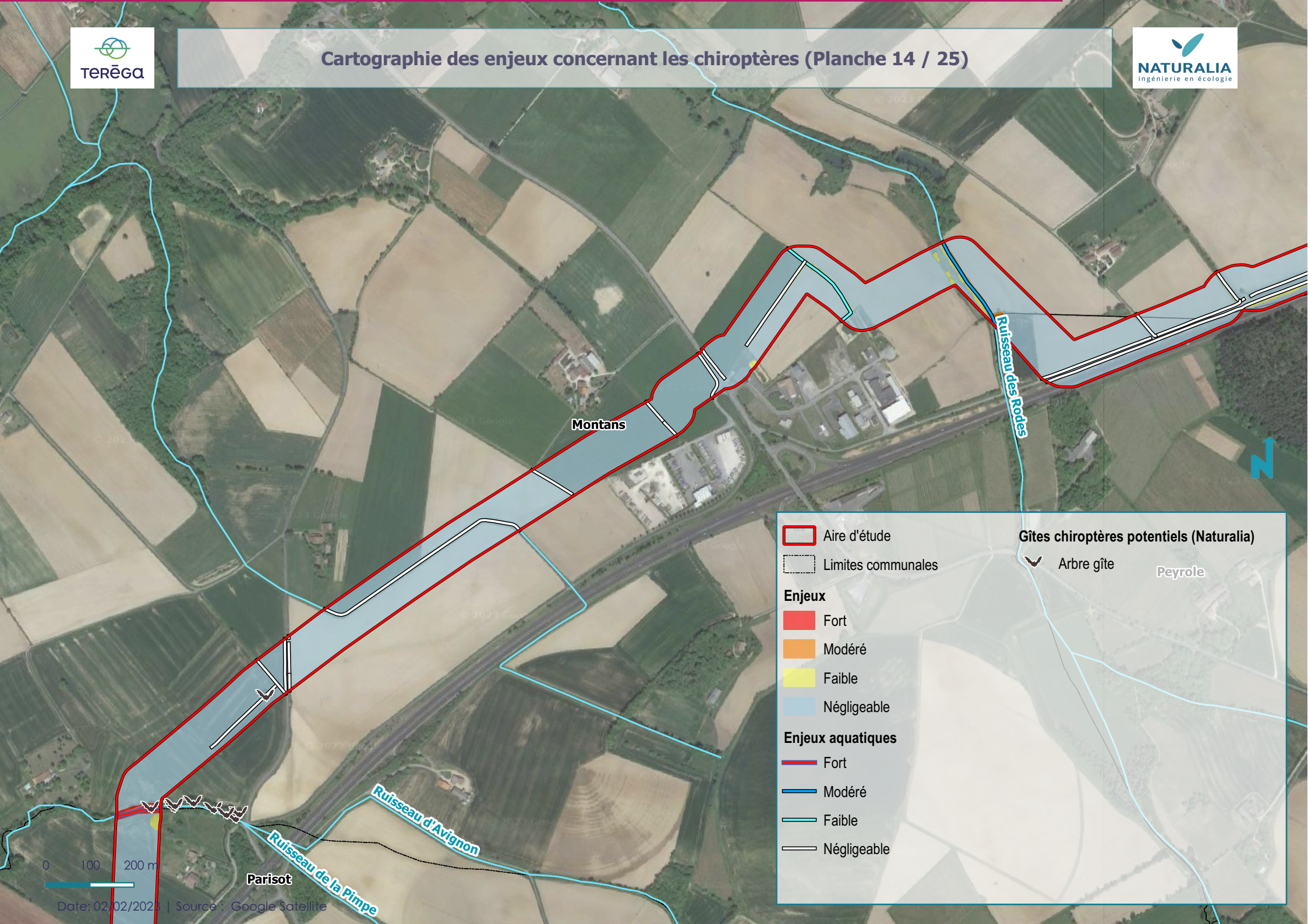
- Arbre gîte (Bird icon)

0 100 200 m



 Aire d'étude	Gîtes chiroptères potentiels (Naturalia)
 Limites communales	 Arbre gîte
Enjeux	 Bâti favorable
 Fort	
 Modéré	
 Faible	
 Négligeable	
Enjeux aquatiques	
 Fort	
 Faible	
 Négligeable	

0 100 200 m



Aire d'étude (Red outline)

Limites communales (Dashed black outline)

Enjeux

- Fort (Red)
- Modéré (Orange)
- Faible (Yellow)
- Négligeable (Light Blue)


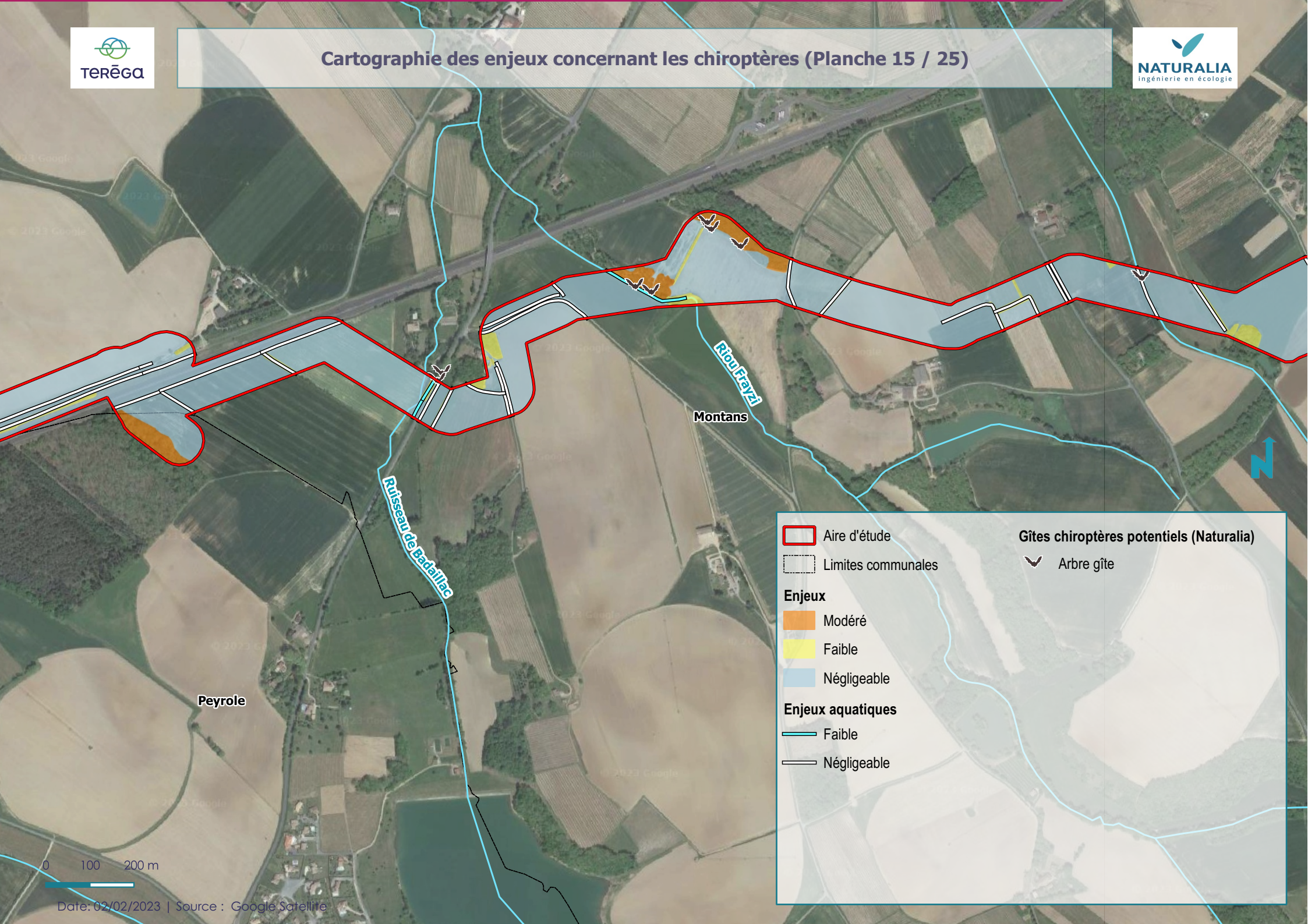
Enjeux aquatiques

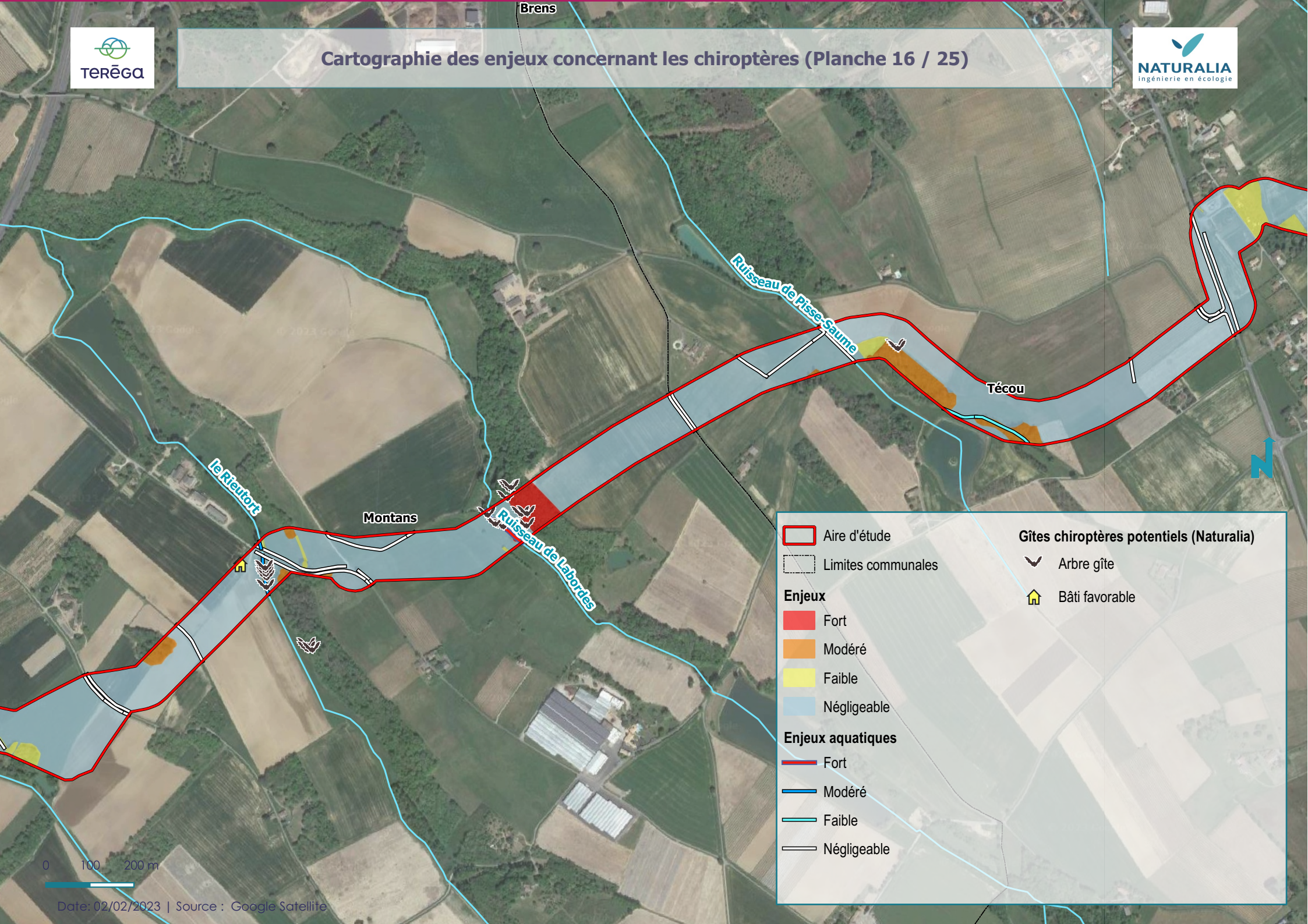
- Fort (Red line)
- Modéré (Blue line)
- Faible (Cyan line)
- Négligeable (White line)













Gîtes chiroptères potentiels (Naturalia)

- Arbre gîte (Bird icon)
- Peyrole (Bird icon)

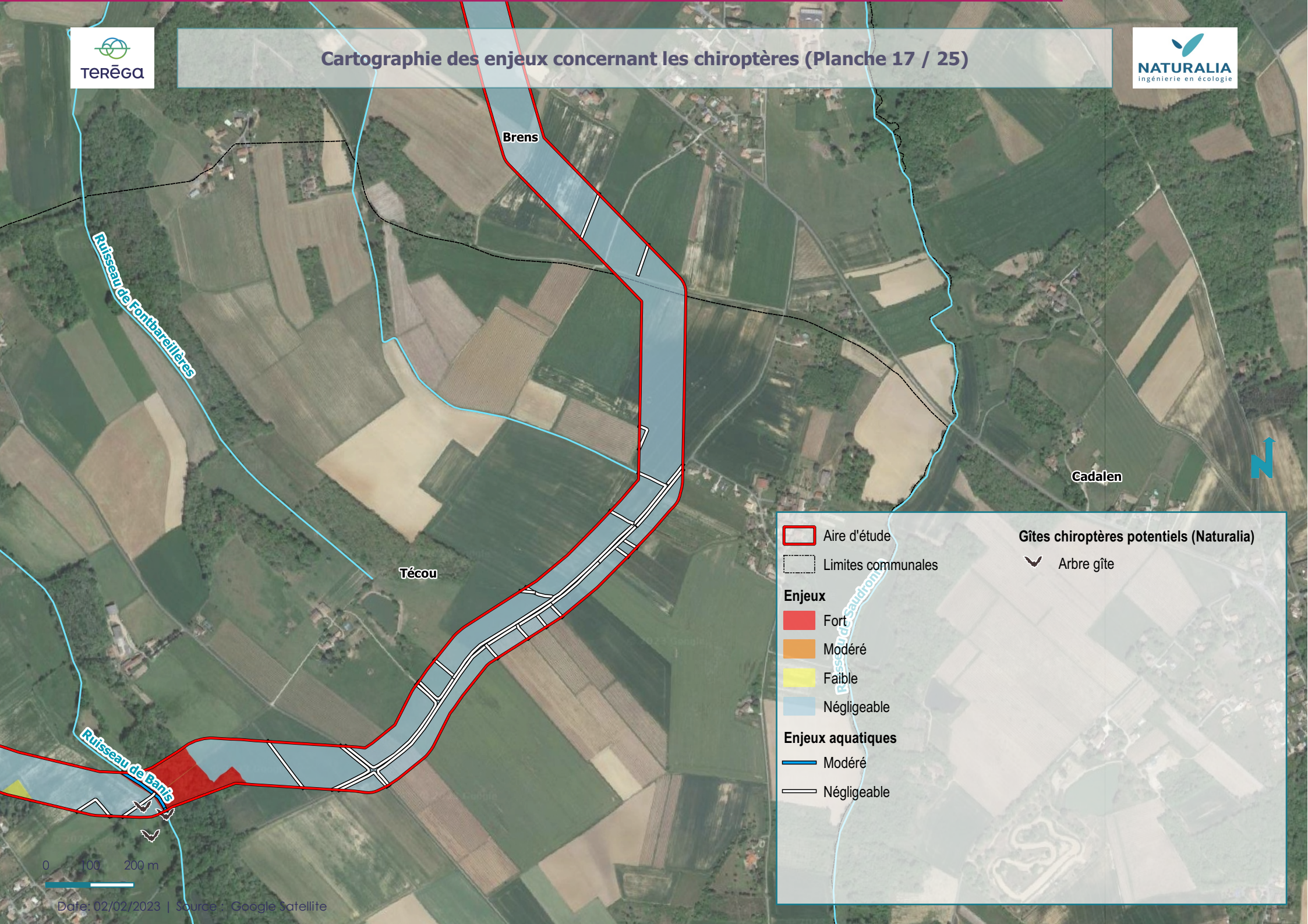
0 100 200 m



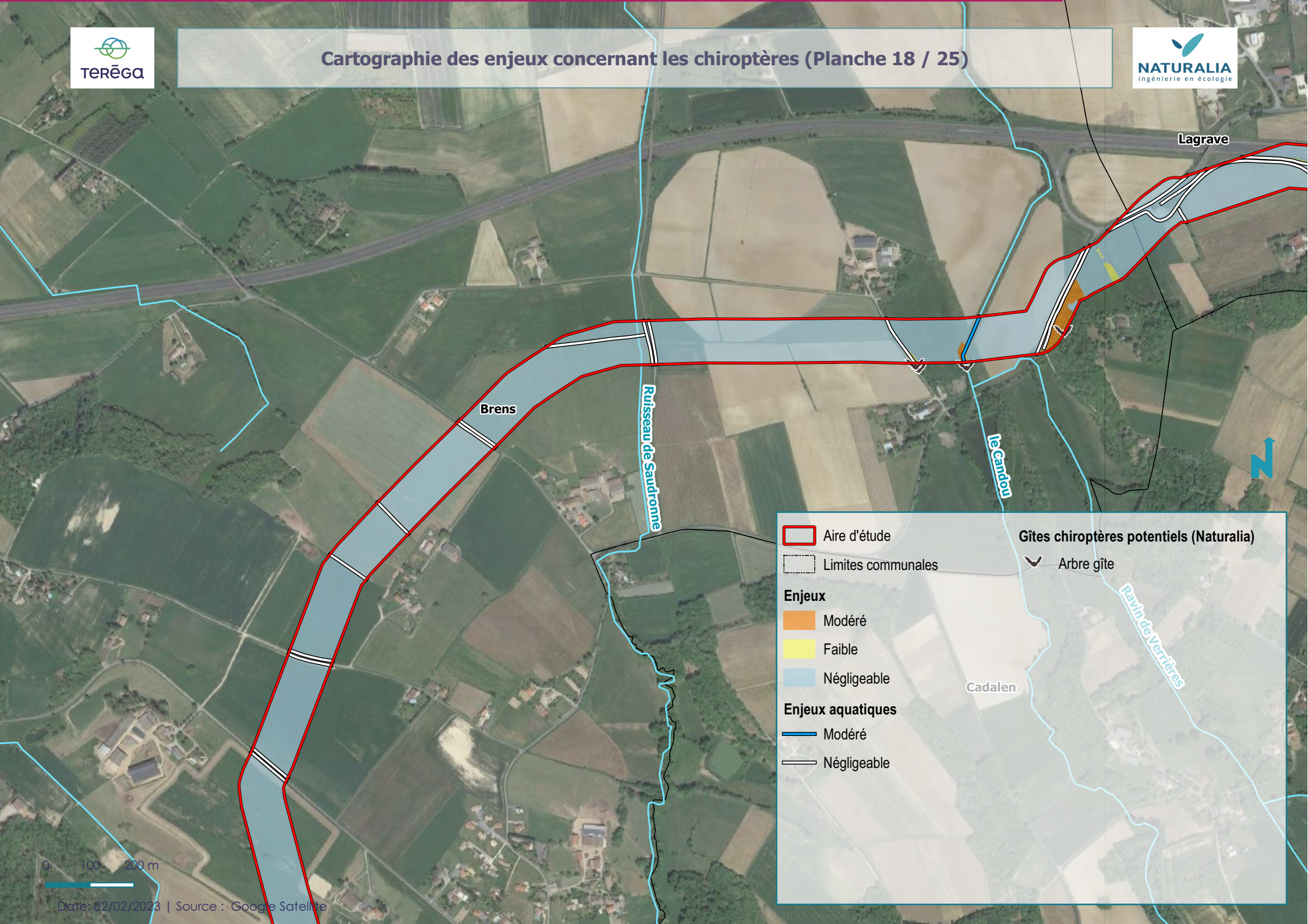


	Aire d'étude	Gîtes chiroptères potentiels (Naturalia)
	Limites communales	 Arbre gîte
Enjeux		 Bâti favorable
	Fort	
	Modéré	
	Faible	
	Négligeable	
Enjeux aquatiques		
	Fort	
	Modéré	
	Faible	
	Négligeable	

0 100 200 m



0 100 200 m











Legend

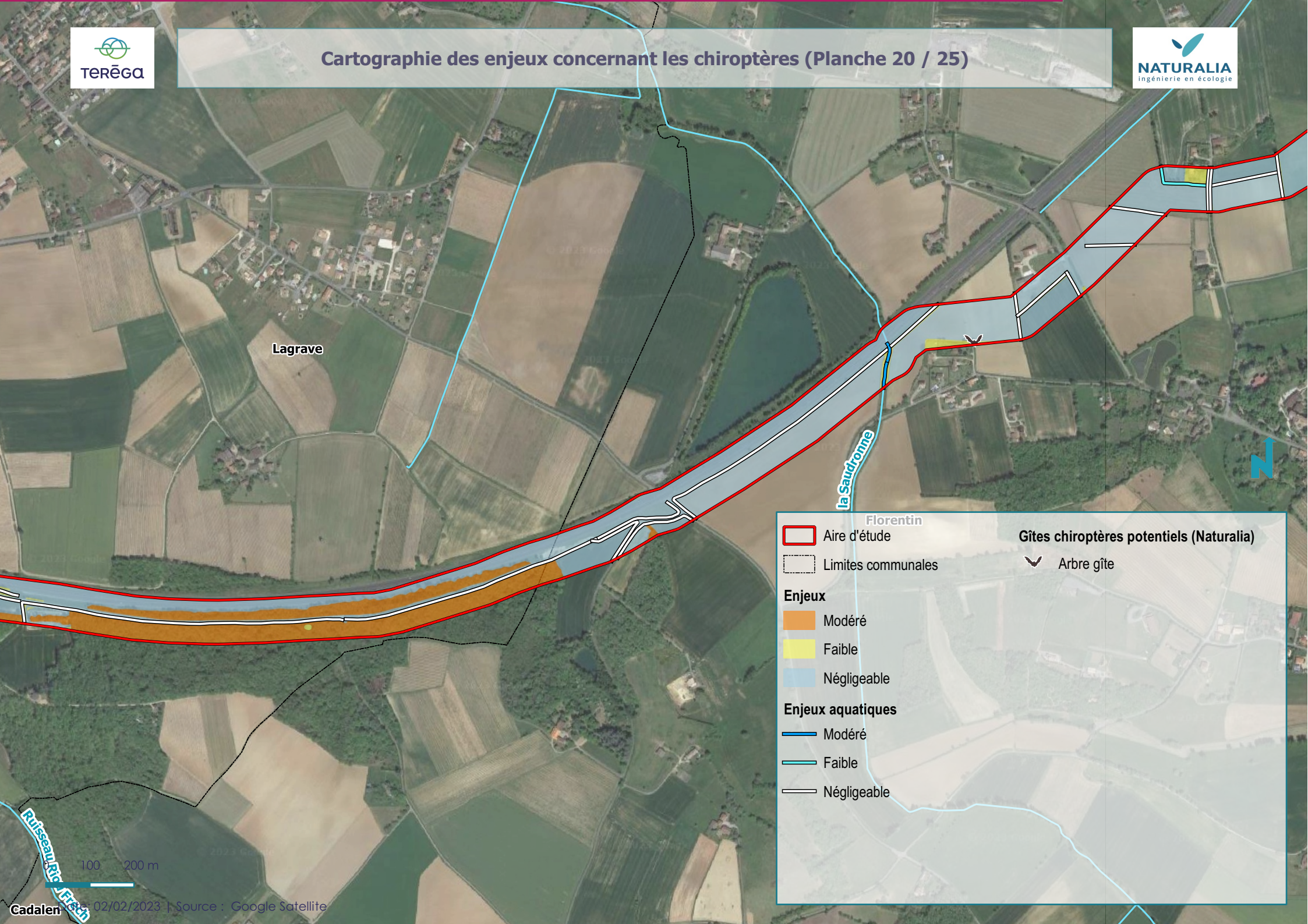
-  Aire d'étude
-  Limites communales
- Enjeux**
 -  Modéré
 -  Faible
 -  Négligeable
- Enjeux aquatiques**
 -  Modéré
 -  Négligeable
- Gîtes chiroptères potentiels (Naturalia)**
 -  Arbre gîte

0 100 200 m



 Aire d'étude	Gîtes chiroptères potentiels (Naturalia)
 Limites communales	 Arbre gîte
Enjeux	
 Modéré	
 Faible	
 Négligeable	
Enjeux aquatiques	
 Modéré	
 Négligeable	

0 100 200 m



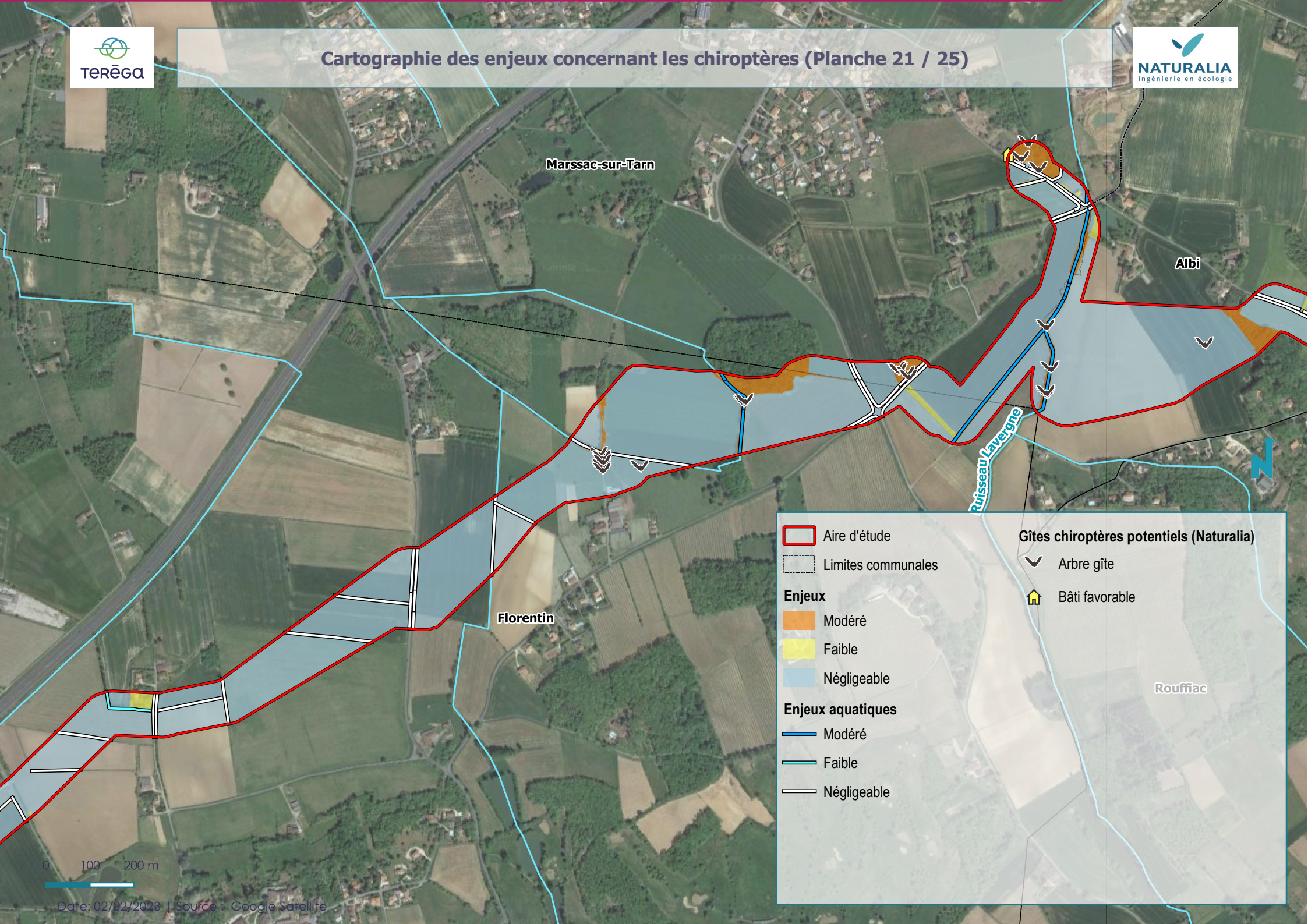
Lagrave











la Sauronne

Florentin

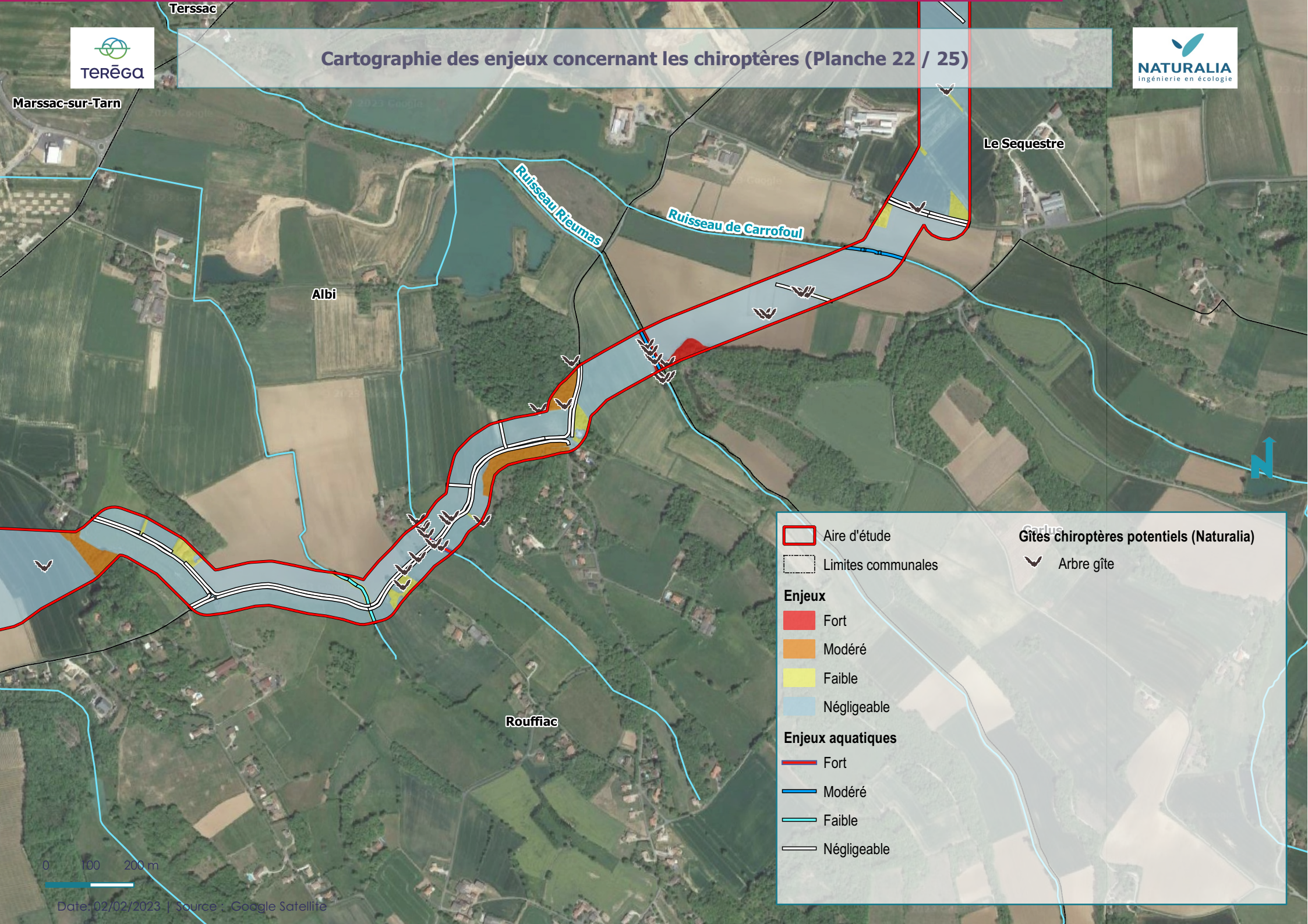
Ruisseau de Frich












100 200 m



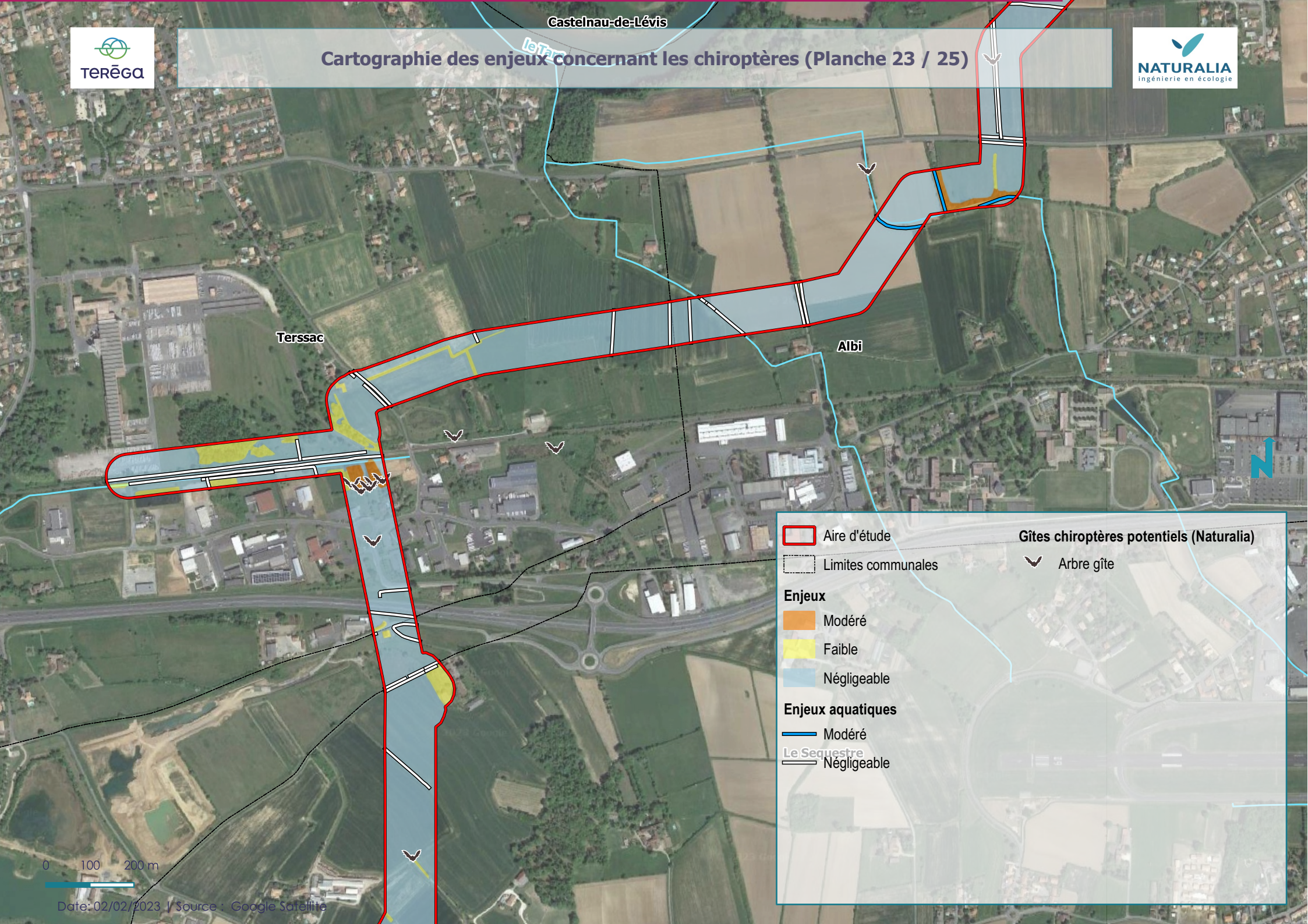
	Aire d'étude	Gîtes chiroptères potentiels (Naturalia)	
	Limites communales		Arbre gîte
Enjeux			Bâti favorable
	Modéré		
	Faible		
	Négligeable		
Enjeux aquatiques			
	Modéré		
	Faible		
	Négligeable		

0 100 200 m



	Aire d'étude	Gîtes chiroptères potentiels (Naturalia)	
	Limites communales		Arbre gîte
Enjeux			
	Fort		
	Modéré		
	Faible		
	Négligeable		
Enjeux aquatiques			
	Fort		
	Modéré		
	Faible		
	Négligeable		

0 100 200 m



Terssac

Albi

Castelnau-de-Lévis

le Truc

Aire d'étude (Red outline)

Limites communales (Dashed line)

Enjeux

- Modéré (Orange)
- Faible (Yellow)
- Négligeable (Light blue)

Enjeux aquatiques

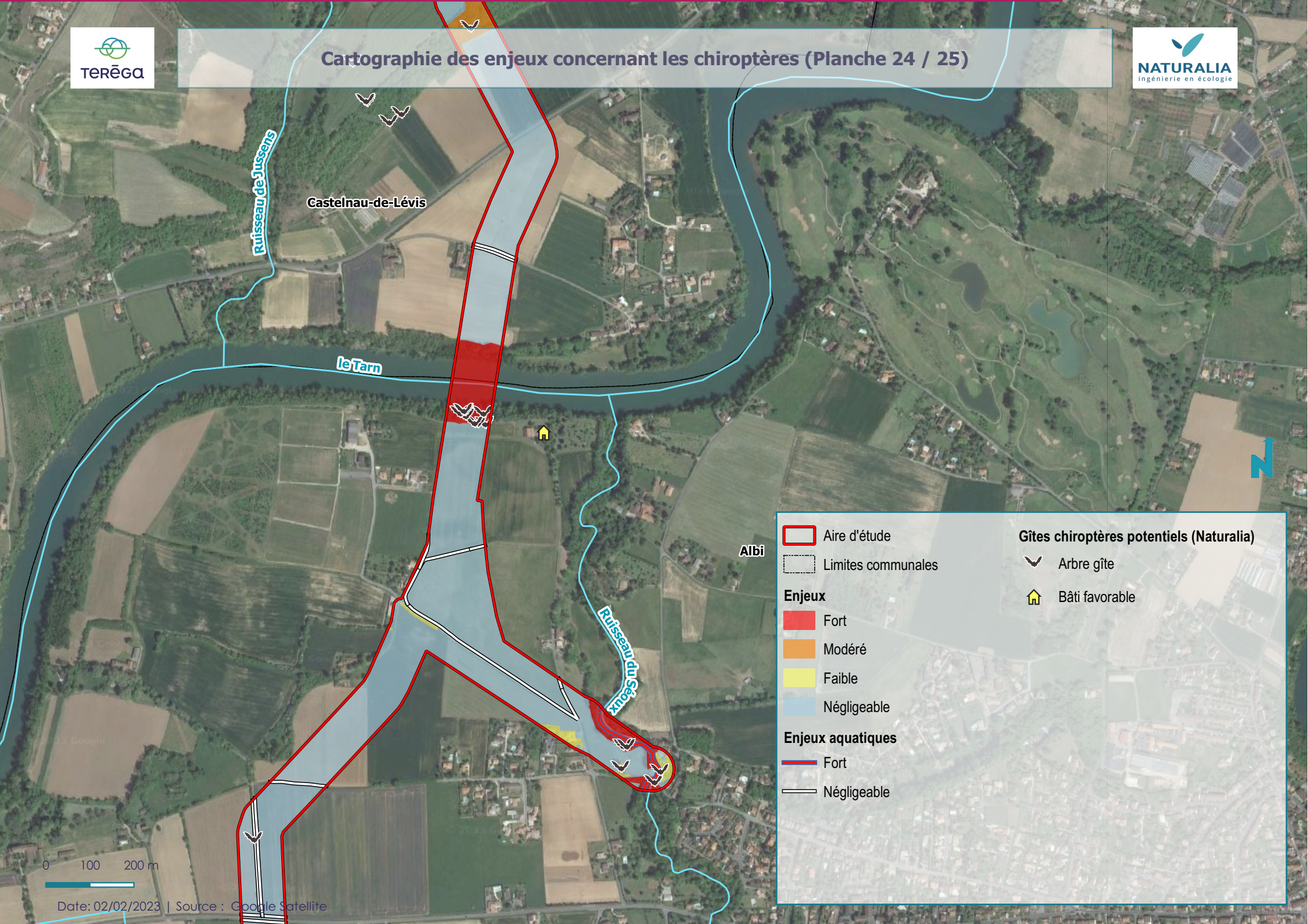
- Modéré (Blue line)
- Négligeable (White line)

Gîtes chiroptères potentiels (Naturalia)

- Arbre gîte (Bird icon)

Le Sequestre

0 100 200 m



Castelnau-de-Lévis

Ruisseau de Jussens

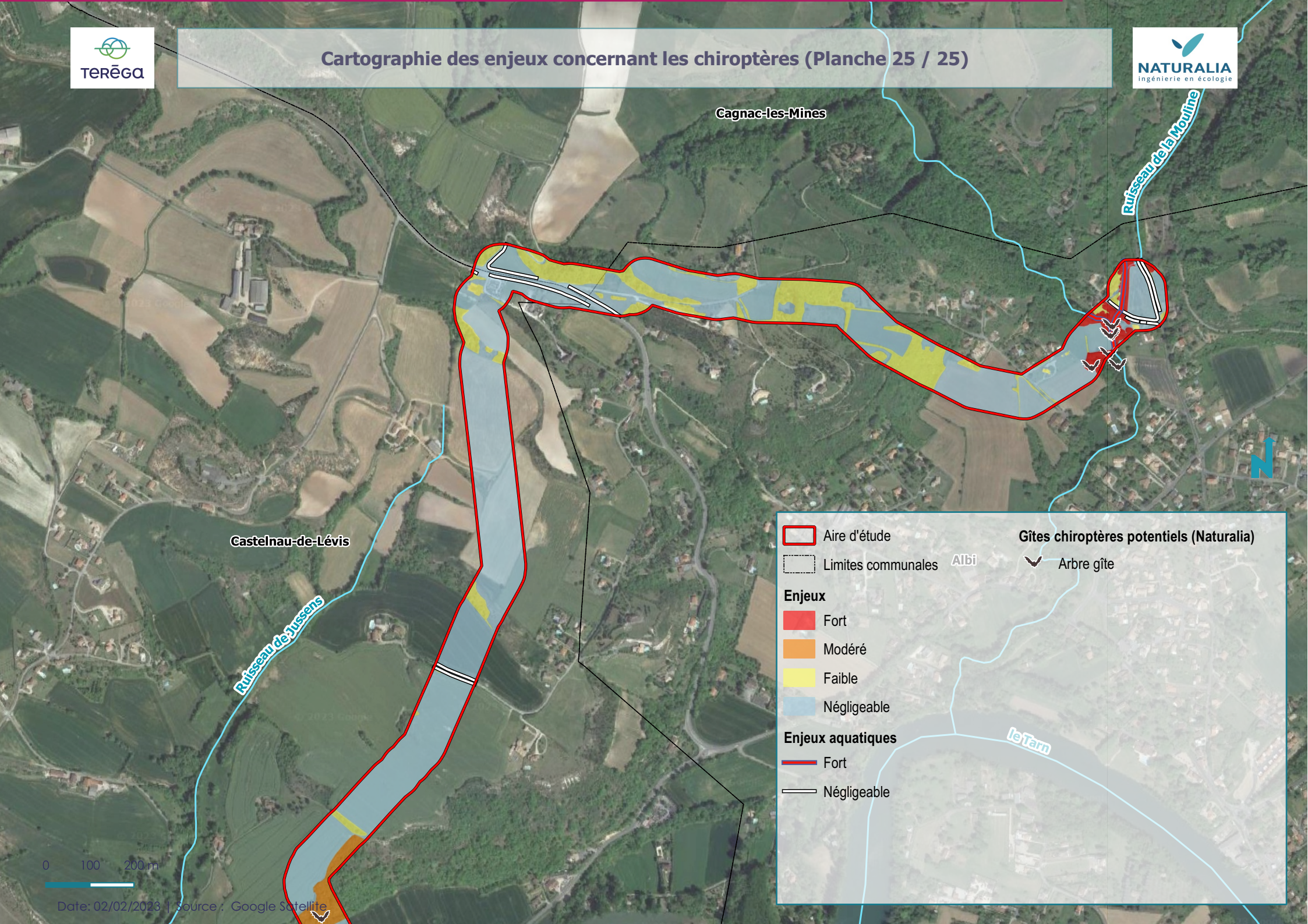
le Tarn

Albi

Ruisseau du Séour

	Aire d'étude	Gîtes chiroptères potentiels (Naturalia)	
	Limites communales		Arbre gîte
Enjeux			Bâti favorable
	Fort		
	Modéré		
	Faible		
	Négligeable		
Enjeux aquatiques			
	Fort		
	Négligeable		

0 100 200 m



Cagnac-les-Mines

Ruisseau de la Mouline

Castelnau-de-Lévis

Ruisseau de Jussens

Gîtes chiroptères potentiels (Naturalia)

Arbre gîte

- Aire d'étude
- Limites communales

- Enjeux**
- Fort
 - Modéré
 - Faible
 - Négligeable

- Enjeux aquatiques**
- Fort
 - Négligeable

le Tarn

Albi

0 100 200 m