

Département : CORSE DU SUD

COMMUNE
PERI

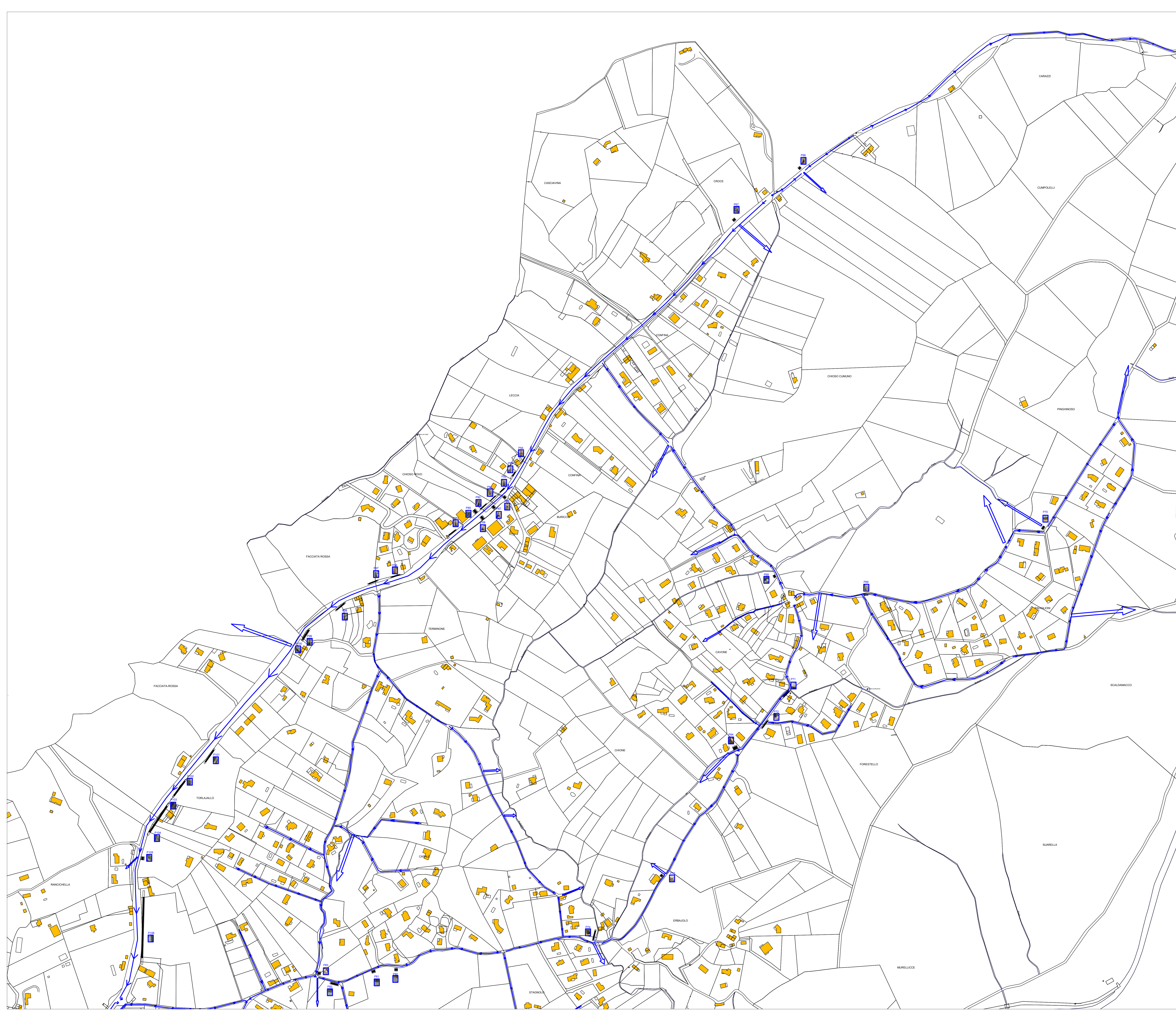
PLAN RESEAU PLUVIAL SUR CADASTRE
ZONE PERI PLAINE NORD

VERSION 01	27/10/18	Echelle : 1:2500
		Date : OCTOBRE 2018
		Dessinateur Patrick SCARPARO

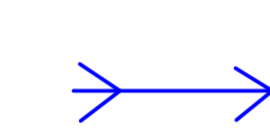
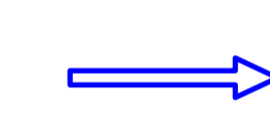

BL INGENIERIE
Gilles ROPERS

3 Bd Masseria
20000 AJACCIO

☎ : 06.35.45.26.71
✉ : gilles.ropers@bl-ingenierie.fr



LEGENDE

-  SENS ECOULEMENT
-  EVACUATION
-  OUVRAGE PLUVIAL AVALOIR GRILLE...